

F.A.P. RTE.	SECTION	COUNTY	TOTAL SHEETS	SHEET NO.
304	21-5	JERSEY	20	1
		ILLINOIS	CONTRACT NO. 76G94	

#20-1=19

D-98-020-14

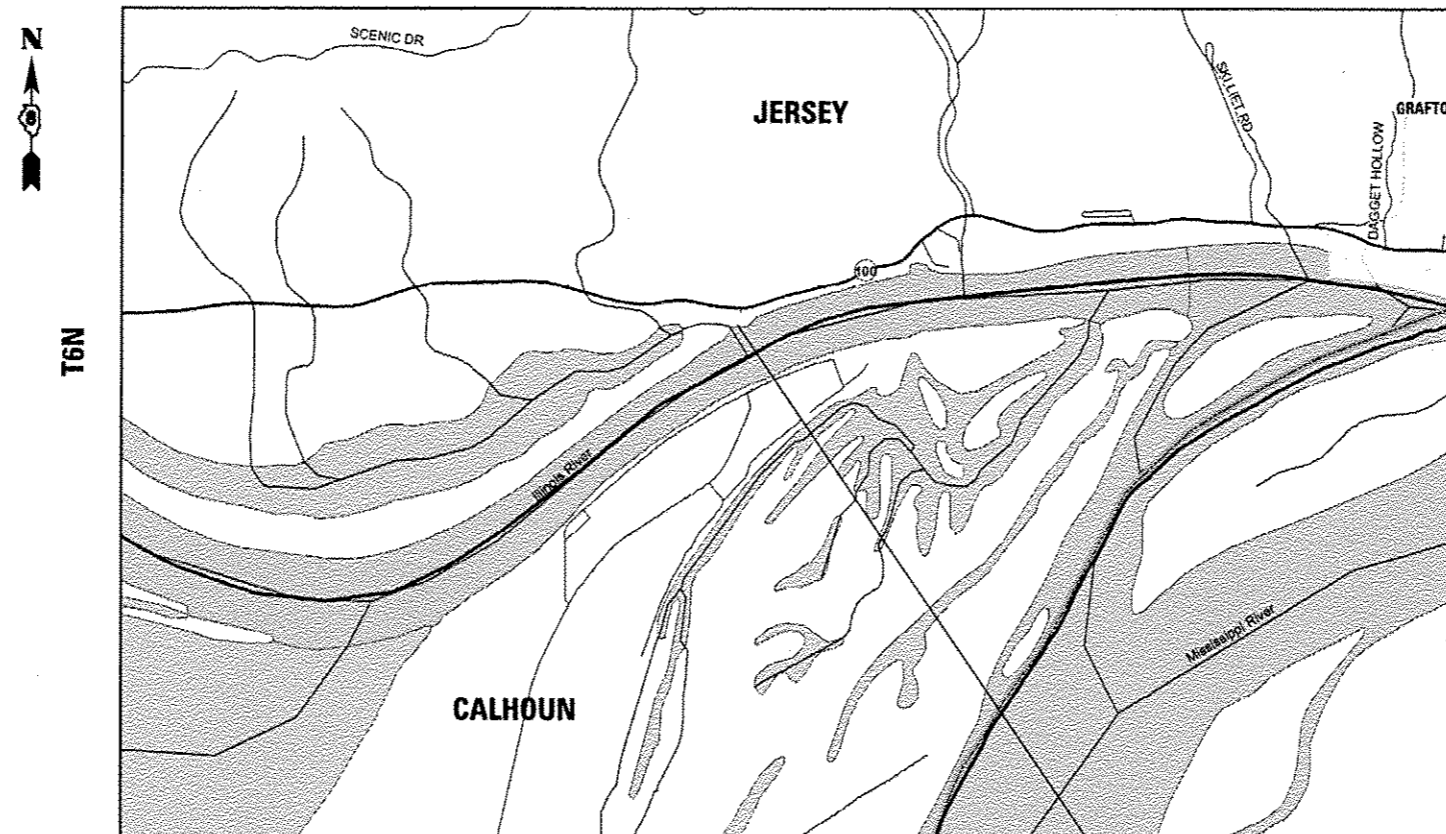
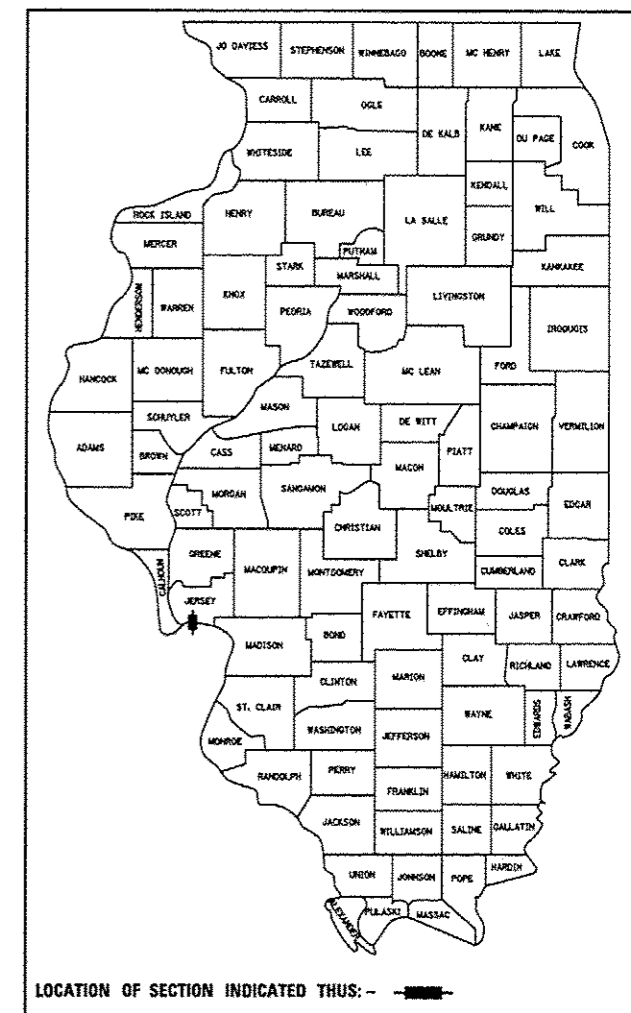
STATE OF ILLINOIS
DEPARTMENT OF TRANSPORTATION
DIVISION OF HIGHWAYS

**PROPOSED
HIGHWAY PLANS**

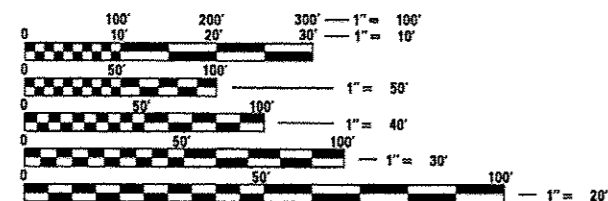
FAP ROUTE 304 (IL 100)
SECTION 21-5
PROJECT: F-ACF-0304(046)
**RETAINING WALL, DREDGING, MOORINGS AND STAIRS
JERSEY COUNTY**

C-98-020-14

FOR INDEX OF SHEETS, SEE SHEET NO. 2



MAP NOT TO SCALE



FULL SIZE PLANS HAVE BEEN PREPARED USING STANDARD ENGINEERING SCALES. REDUCED SIZED PLANS WILL NOT CONFORM TO STANDARD SCALES. IN MAKING MEASUREMENTS ON REDUCED PLANS, THE ABOVE SCALES MAY BE USED.

J.U.L.I.E.
JOINT UTILITY LOCATION INFORMATION FOR EXCAVATION
1-800-892-0123
OR 811

PROJECT ENGINEER PATTI LeBEAU (618) 346-3179
PROJECT MANAGER: BILLIE OWEN (618) 346-3209

CONTRACT NO. 76G94

2014 ADT = 1000 (ACTUAL)
2015 ADT = 1000 (ESTIMATED)
2035 ADT = 1200 (ESTIMATED)
HC = 27.5%

GROSS LENGTH = 310 FT. = 0.06 MILE
NET LENGTH = 310 FT. = 0.06 MILE

PROJECT LOCATION
BRUSSELS FERRY
LAT: 38.96790
LONG: -90.49524

STATE OF ILLINOIS
DEPARTMENT OF TRANSPORTATION
DIVISION OF HIGHWAYS

SUBMITTED June 26 20 14
Jeffrey Z. Kan as
DEPUTY DIRECTOR OF HIGHWAYS, REGION 5 ENGINEER

Aug 15 20 14
John D. Baranzelli, P.E.
ENGINEER OF DESIGN AND ENVIRONMENT

Aug 15 20 14
Omer Osman, P.E.
DIRECTOR OF HIGHWAYS, CHIEF ENGINEER

**PRINTED BY THE AUTHORITY
OF THE STATE OF ILLINOIS**