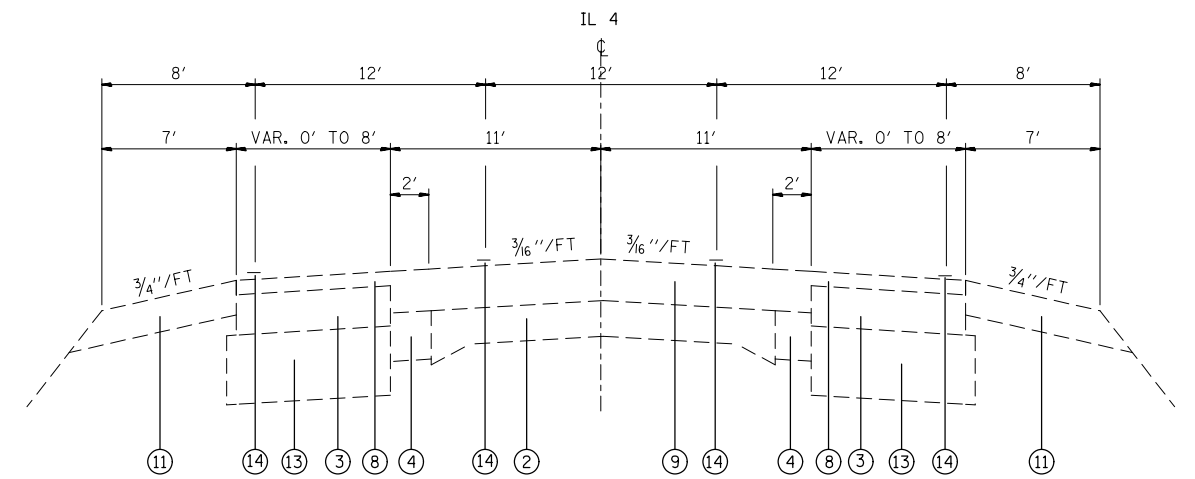


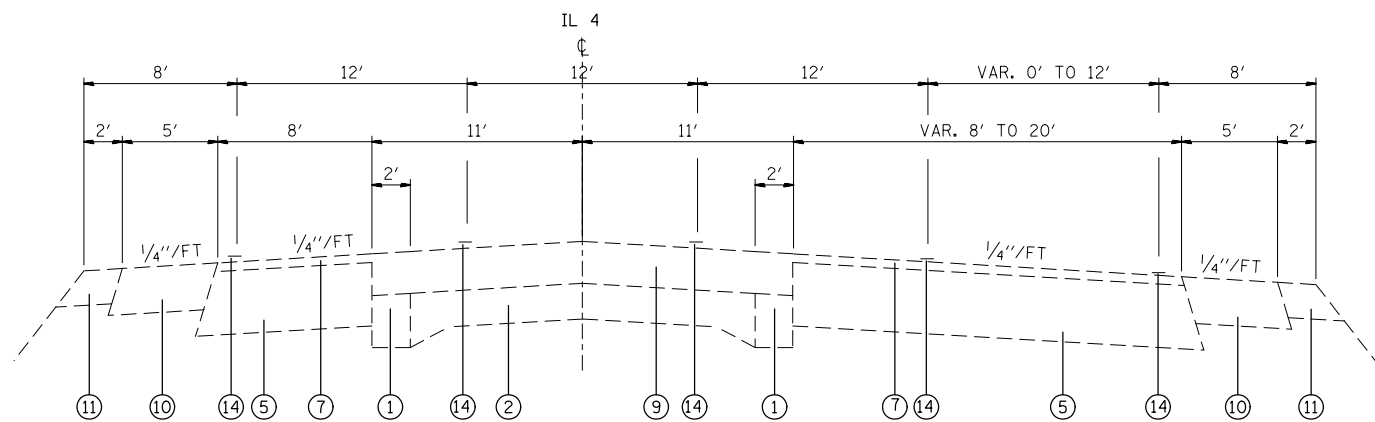
EXISTING TYPICAL SECTION
STA. 50+70 TO STA. 57+21

LEGEND

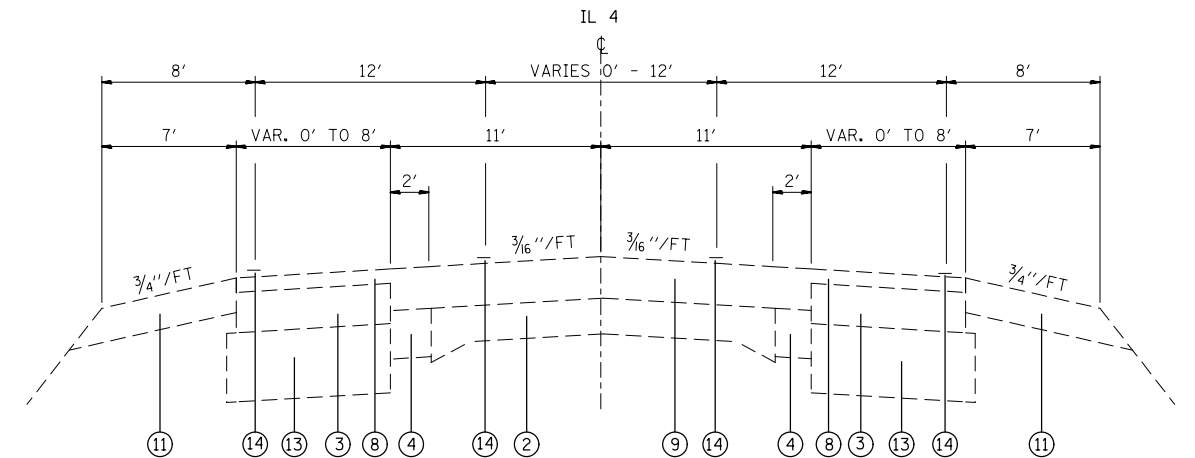
- ① EXISTING PCC PAVEMENT, 9"
- ② EXISTING PCC PAVEMENT, 9"-6"-9"
- ③ EXISTING PCC BASE COURSE, 7"
- ④ EXISTING PCC BASE COURSE WIDENING, 8"
- ⑤ EXISTING HMA BASE COURSE, 11"
- ⑥ EXISTING HMA OVERLAY
- ⑦ EXISTING HMA OVERLAY, 1-1/2"
- ⑧ EXISTING HMA OVERLAY, 2-1/2"
- ⑨ EXISTING HMA OVERLAY, 7-1/4"
- ⑩ EXISTING HMA SHOULDERS, 8"
- ⑪ EXISTING AGGREGATE SHOULDERS, 6"
- ⑫ EXISTING CURB AND GUTTER
- ⑬ EXISTING LIME MODIFIED SOIL, 12"
- ⑭ EXISTING PAVEMENT MARKING LINE
- ⑮ PROPOSED HMA SURFACE REMOVAL, 2-1/2"
- ⑯ PROPOSED LEVELING BINDER, IL 9.5FG, N70, 1"
- ⑰ PROPOSED HMA POLY SURFACE COURSE, MIX D, N70, 1-1/2"
- ⑱ PROPOSED BITUMINOUS MATERIALS (PRIME COAT)
- ⑳ PROPOSED HMA SHOULDERS, 2-1/2"
- ㉑ PROPOSED PAVEMENT MARKING LINE



EXISTING TYPICAL SECTION
STA. 66+15 TO STA. 101+00



EXISTING TYPICAL SECTION
STA. 57+21 TO STA. 66+15



EXISTING TYPICAL SECTION
STA. 100+00 TO STA. 103+80

FILE NAME =	USER NAME = burnsideem	DESIGNED -	REVISED -
et:\pw\work\p1dot\burnsideem\d0378703\d876g97-sht-plan.dgn		DRAWN -	REVISED -
	PLOT SCALE = 100.0000' / 1"	CHECKED -	REVISED -
	PLOT DATE = 7/11/2014	DATE -	REVISED -

STATE OF ILLINOIS
DEPARTMENT OF TRANSPORTATION

TYPICAL SECTIONS

SCALE: SHEET NO. OF SHEETS STA. TO STA.

F.A.P. RTE.	SECTION	COUNTY	TOTAL SHEETS	SHEET NO.
IL 4	21-IRS-4	RANDOLPH	24	6
CONTRACT NO. 76G97				
FED. ROAD DIST. NO. ILLINOIS FED. AID PROJECT				