

STATE OF ILLINOIS
DEPARTMENT OF TRANSPORTATION
DIVISION OF HIGHWAYS

**PROPOSED
HIGHWAY PLANS**

ROUTE U.S. 45 (FAP 332)
SECTION 28RS-3

3P PATCH & RESURFACE
WHITE COUNTY

C-99-062-14

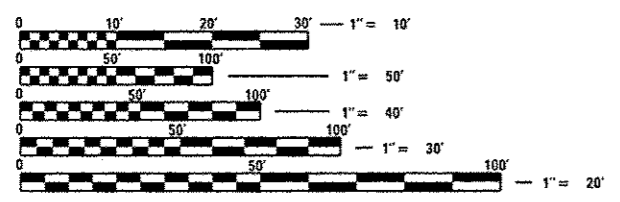
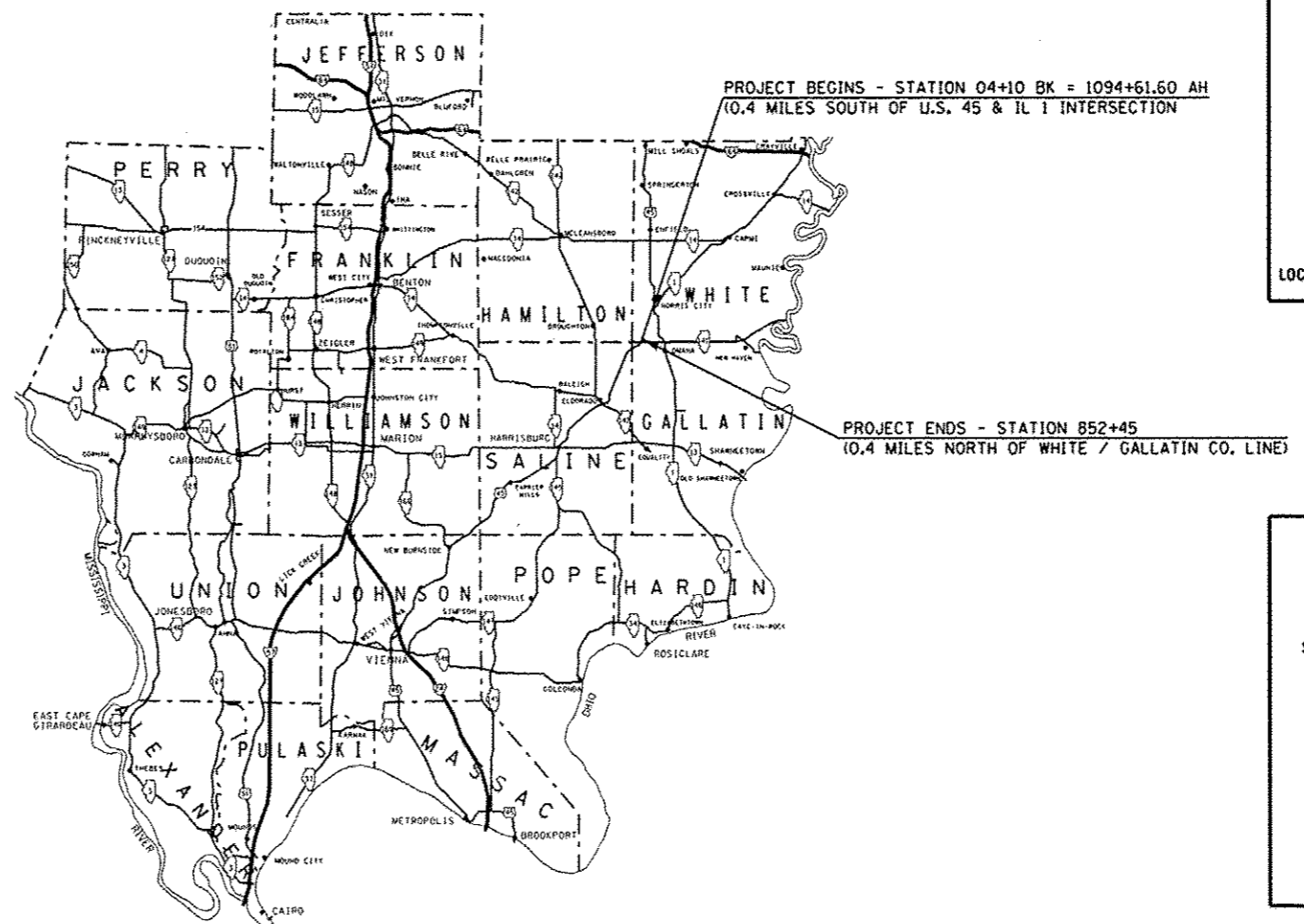
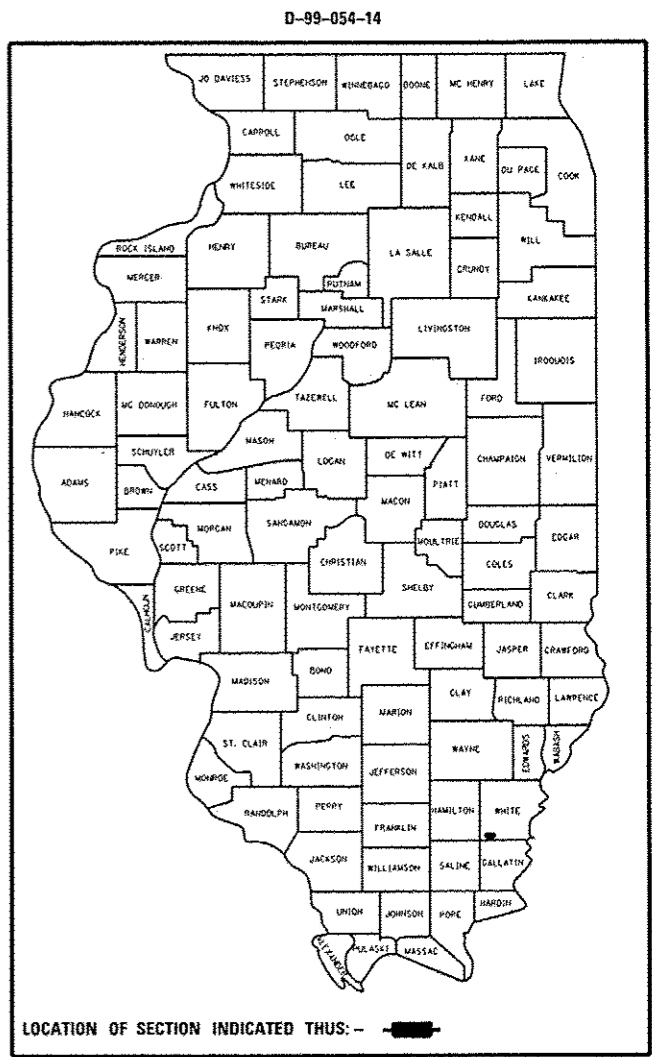
F.A.P. RTE.	SECTION	COUNTY	TOTAL SHEETS	SHEET NO.
332	28RS-3	WHITE	12	1
ILLINOIS			CONTRACT NO. 78433	

FOR INDEX OF SHEETS, SEE SHEET NO. 2

LOCATION	ADT(2014)	SU	MU
U.S. 45 S. OF IL 1 (WHITE COU)	2,950	230	375

STATION EQUATIONS

- 4+10 BK = 1094+61.6 AH
- 1139+82 BK = 719+40 AH
- 783+60 BK = 1204+20 AH
- 1247+17 BK = 881+98.5 AH



FULL SIZE PLANS HAVE BEEN PREPARED USING STANDARD ENGINEERING SCALES. REDUCED SIZED PLANS WILL NOT CONFORM TO STANDARD SCALES. IN MAKING MEASUREMENTS ON REDUCED PLANS, THE ABOVE SCALES MAY BE USED.

J.U.L.I.E.
JOINT UTILITY LOCATION INFORMATION FOR EXCAVATION
1-800-892-0123
OR 811

PROJECT ENGINEER SEAN GREENLEE
PROJECT MANAGER SUSAN POE

CONTRACT NO. 78433

GROSS LENGTH = 18,191 FT. = 3.45 MILE
NET LENGTH = 18,191 FT. = 3.45 MILE

STATE OF ILLINOIS
DEPARTMENT OF TRANSPORTATION
DIVISION OF HIGHWAYS

SUBMITTED June 24 2014
Jeffrey A. Keim
DEPUTY DIRECTOR OF HIGHWAYS, REGION ENGINEER

Aug 15 2014
John D. Baranelli, P.E.
ENGINEER OF DESIGN AND ENVIRONMENT

Aug 15 2014
Other Osmon, P.E.
DIRECTOR OF HIGHWAYS, CHIEF ENGINEER

PRINTED BY THE AUTHORITY
OF THE STATE OF ILLINOIS