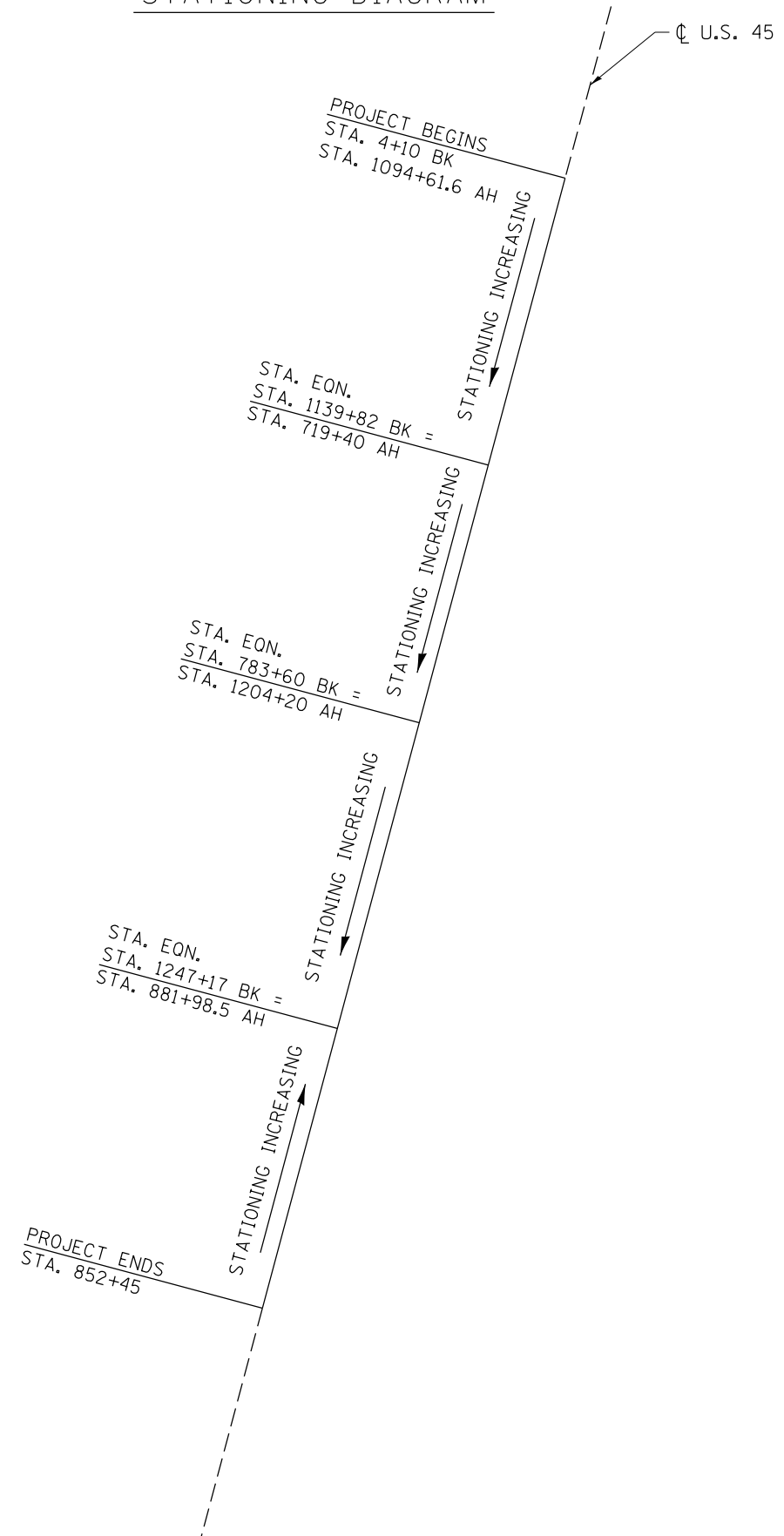
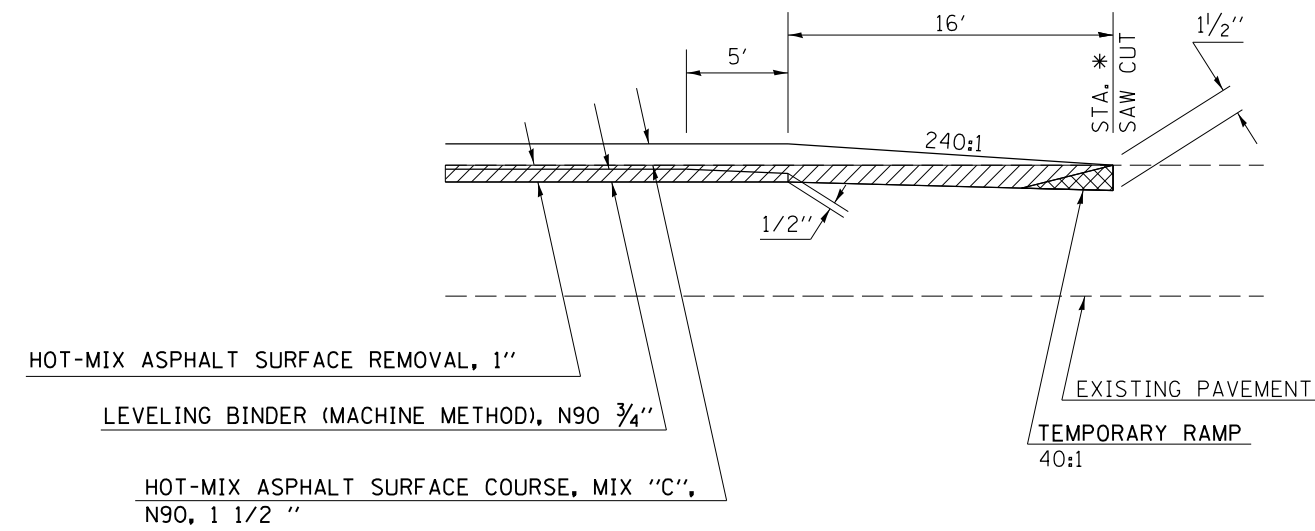




STATIONING DIAGRAM

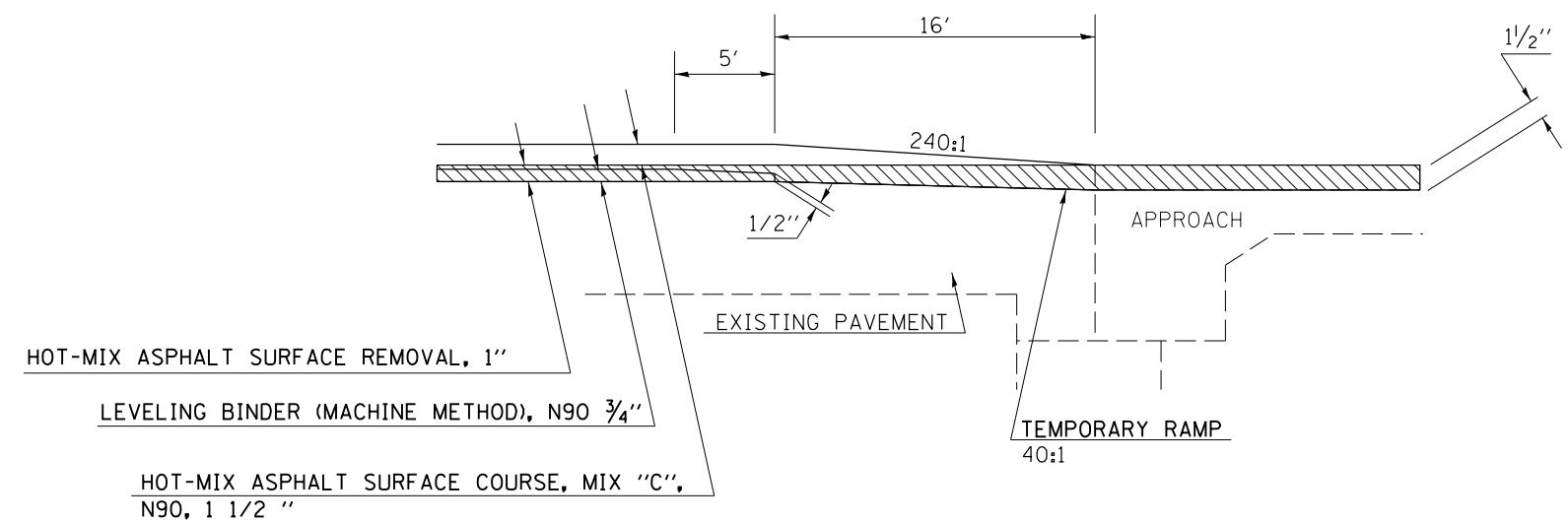


BUTT JOINT DETAILS



*** TO BE USED:**
 STA. 1094+61.6
 STA. 852+45

MILLING TRANSITIONS



*** TO BE USED:**
 STA. 744+40 & 745+73 (AT SN097-0013 APPROACH PAVEMENTS)
 STA. 760+08 & 761+08 (AT SN097-0014 APPROACH PAVEMENTS)

FILE NAME =	USER NAME = kellejkd	DESIGNED -	REVISED -
ci:\pw_work\pwidot\kellejkd\0402044\78433-shu-details.dgn		DRAWN -	REVISED -
Default	PLOT SCALE = 9.4444 "/> <td>CHECKED -</td> <td>REVISED -</td>	CHECKED -	REVISED -
	PLOT DATE = 6/30/2014	DATE -	REVISED -

**STATE OF ILLINOIS
 DEPARTMENT OF TRANSPORTATION**

DETAILS: STATIONING DETAIL, BUTT-JOINT, MILLING TRANSITIONS			
SCALE:	SHEET	OF SHEETS	STA. TO STA.

F.A.P. RTE.	SECTION	COUNTY	TOTAL SHEETS	SHEET NO.
332	28RS-1	WHITE	12	11
CONTRACT NO. 78433				
ILLINOIS FED. AID PROJECT				