

F.A. RIE.	SECTION	COUNTY	TOTAL SHEETS	SHEET NO.
	10-00014-00-SW		69	1
ILLINOIS		CONTRACT NO. 85569		

STATE OF ILLINOIS
DEPARTMENT OF TRANSPORTATION
DIVISION OF HIGHWAYS

PLANS FOR PROPOSED
SAFE ROUTES TO SCHOOL PROJECT
VILLAGE OF CAMBRIDGE
MS 2000 (W. SOUTH ST.) AND MS 7100 (S. RIDGE ST.)
SECTION 10-00014-00-SW
PROJECT No. SRTS-4009 (059)
JOB No. C-40-050-09
CONTRACT #85569

DRAWING INDEX

NO.	DRAWING TITLE
1	INDEX AND TITLE SHEET
2	SUMMARY OF QUANTITIES AND GENERAL NOTES
3	TYPICAL SECTIONS
4 - 6	SCHEDULE OF QUANTITIES
7 - 14	SIDEWALK PLAN AND PROFILE
15	ALIGNMENT DETAILS
16 - 57	CROSS SECTIONS
58 - 60	EROSION CONTROL PLAN
61 - 68	INTERSECTION DETAILS
69	CONSTRUCTION CONTROL PLAN

PLOTTED: Thursday, July 03, 2014 9:32:11 AM

LIST OF ILLINOIS HIGHWAY STANDARDS

280001-07	TEMPORARY EROSION CONTROL SYSTEMS
420001-07	PAVEMENT JOINTS
424001-07	CURB RAMPS FOR SIDEWALKS
606001-05	CONCRETE CURB TYPE B AND COMBINATION CONCRETE CURB AND GUTTER
701001-02	OFF ROAD OPERATIONS, 2L, 2W, MORE THAN 15' AWAY
701006-05	OFF ROAD OPERATIONS, 2L, 2W, 15' TO 24' FROM PAVEMENT EDGE
701011-04	OFF ROAD MOVING OPERATIONS, 2L, 2W, DAY ONLY
701301-04	LANE CLOSURE, 2L, 2W, SHORT TIME OPERATIONS
701311-03	LANE CLOSURE, 2L, 2W, MOVING OPERATIONS - DAY ONLY
701501-06	URBAN LANE CLOSURE, 2L, 2W, UNDIVIDED
701801-05	LANE CLOSURE MULTILANE 1W OR 2W CROSSWALK OR SIDEWALK CLOSURE
701901-03	TRAFFIC CONTROL DEVICES
720011-01	METAL POSTS FOR SIGNS, MARKERS AND DELINEATORS
728001-01	SIGN SUPPORT, TELESCOPING STEEL
729001-01	APPLICATIONS OF TYPES A AND B METAL POSTS (FOR SIGNS AND MARKERS)
780001-04	TYPICAL PAVEMENT MARKINGS

UTILITIES

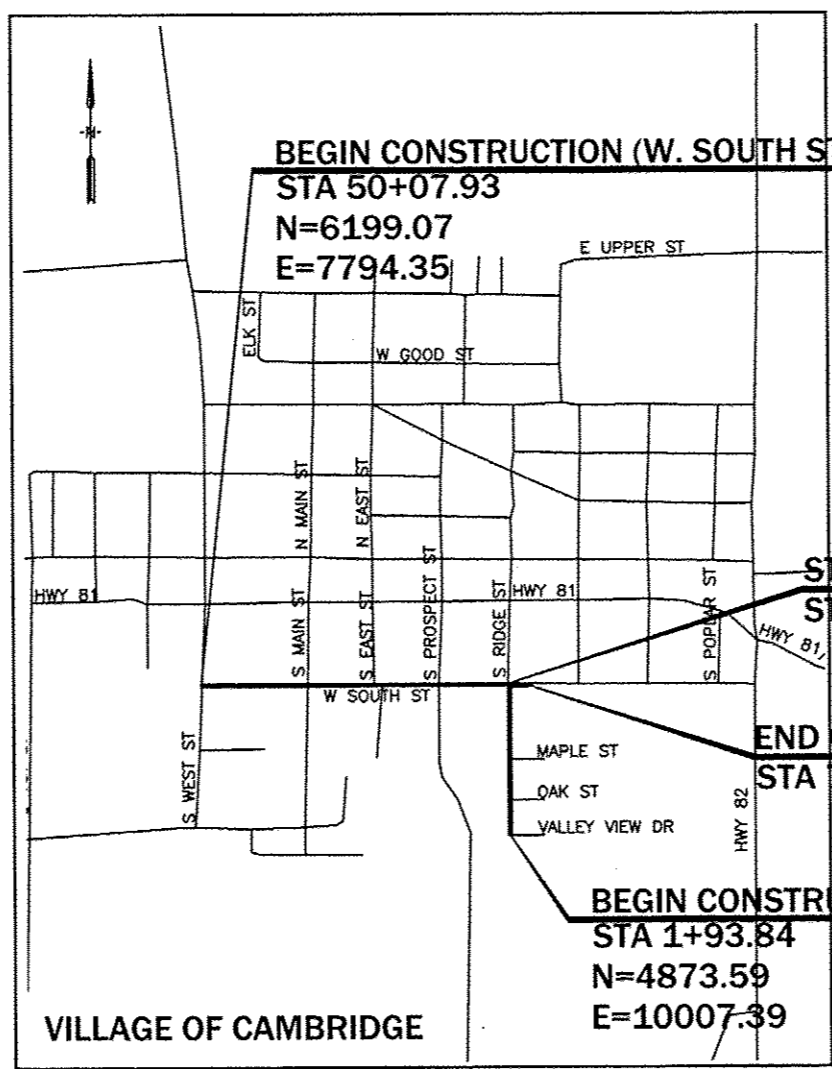
GAS AND ELECTRIC	AMEREN IP 1100 MONARCH PEORIA, IL 61602 800-755-5000
WATER AND SEWER	CAMBRIDGE VILLAGE HALL 132 WEST CENTER STREET CAMBRIDGE, IL 61238 309-937-2570
TELEPHONE	GENESEO COMMUNICATIONS 111 EAST FIRST ST GENESEO, IL 61254 309-944-4800
CABLE	MEDIACOM 716 N COLLEGE GENESEO, IL 61254 877-304-7466

SCALES FOR PLAN AND PROFILES	SCALES FOR PLAN AND PROFILES
11x17 SHEET	22x34 SHEET
1"=40' HORIZ.	1"=20' HORIZ.
1"=10' VERT.	1"=5' VERT.

SCALE: 1" = 20'



BEFORE YOU DIG CALL J.U.L.I.E.
1-800-892-0123
SECTION 8, T15N, R3E (4th P.M.)
HENRY COUNTY



VICINITY MAP

NOT TO SCALE
LENGTH OF PROJECT = 3353.45' OR 0.635 MI.

STATE OF ILLINOIS DEPARTMENT OF TRANSPORTATION DIVISION OF HIGHWAYS	
Approved: <u>7/3/14</u> (DATE)	(SIGNATURE)
Local Agency, Position	
Passed: <u>7/9/14</u> (DATE)	(SIGNATURE)
District Engineer of Local Roads & Streets	
Releasing for Bidding Based on Limited Review	(DATE)
<u>7/9/14</u>	(SIGNATURE)
Deputy Director of Highways; Region 2 Engineer	

I HEREBY CERTIFY THAT THIS ENGINEERING DOCUMENT WAS PREPARED BY ME OR UNDER MY DIRECT PERSONAL SUPERVISION AND THAT I AM A DULY LICENSED PROFESSIONAL ENGINEER UNDER THE LAWS OF THE STATE OF ILLINOIS.

SIGNATURE: Brian Parks

NAME: BRIAN PARKS

DATE: 7/3/14

MY LICENSE RENEWAL DATE IS NOVEMBER 30, 2015

PAGES COVERED BY THIS SEAL: ALL



X-REFS: FILE PATH: F:\BRIAN\JUNE 100T SUB\4310 TITLE

DATE	REVISIONS	SCALE	AS NOTED
		DRAWN	JAL
		CHECKED	GJP
		APPROVED	LEF
		DATE	
		ISSUED FOR	

VERIFY SCALE
BAR IS ONE INCH ON ORIGINAL DRAWING.
IF NOT ONE INCH ON THIS SHEET, ADJUST SCALES ACCORDINGLY.



SAFE ROUTES TO SCHOOL
CITY OF CAMBRIDGE, ILLINOIS

1530 46th Ave • Suite 2B • Moline, Illinois 61265-7019
309-797-0171 • 309-797-0996(FAX) • 877-241-8010(WATS)

INDEX AND TITLE SHEET

DWG. NO.
1 OF 69
PROJECT 45310

PLOT/ED: Thursday, July 03, 2014 9:48:23 AM


SUMMARY OF QUANTITIES			
PAY CODE	CONSTRUCTION TYPE CODE: 0021	UNIT	TOTAL QUANTITY
20100110	TREE REMOVAL (6 - 15 UNITS DIAMETER)	UNIT	10
20200100	EARTH EXCAVATION	CY	220
20800150	TRENCH BACKFILL	CY	3
21101505	TOPSOIL EXCAVATION AND PLACEMENT	CY	180
25000210	SEEDING, CLASS 2A	AC	0.34
25000400	NITROGEN FERTILIZER NUTRIENT	LB	19
25000500	PHOSPHORUS FERTILIZER NUTRIENT	LB	19
25000600	POTASSIUM FERTILIZER NUTRIENT	LB	19
25100105	MULCH METHOD 1	AC	0.34
28000400	PERIMETER EROSION BARRIER	FT	192
28000510	INLET FILTERS	EA	9
35100100	AGGREGATE BASE COURSE, TYPE A	TON	45
35100700	AGGREGATE BASE COURSE, TYPE A 8"	SY	822
△40600275	BITUMINOUS MATERIAL (PRIME COAT)	LB	270
△40800050	INCIDENTAL HOT MIX ASPHALT SURFACING	TON	18
△40603310	HOT MIX ASPHALT SURFACE COURSE, MIX "C", N50	TON	114
42300400	PORTLAND CEMENT CONCRETE DRIVEWAY PAVEMENT, 8"	SY	215
42400200	PORTLAND CEMENT CONCRETE SIDEWALK 5"	SF	14,970
42400800	DETECTABLE WARNINGS	SF	300
△44000161	HOT MIX ASPHALT SURFACE REMOVAL, 3"	SY	600
44000500	COMBINATION CONCRETE CURB AND GUTTER REMOVAL	FT	392
44000600	SIDEWALK REMOVAL	SF	7,713
44213200*	SAWCUTS	FT	942
56109210*	WATER VALVES TO BE ADJUSTED	EA	7
56500600*	DOMESTIC WATER SERVICE BOXES TO BE ADJUSTED	EA	5
60250500	CATCH BASINS TO BE ADJUSTED WITH NEW TYPE 1 FRAME, CLOSED LID	EA	2
60255500	MANHOLES TO BE ADJUSTED	EA	1
60603800	COMBINATION CONCRETE CURB AND GUTTER, TYPE B-6.12	FT	392
X6670107	PERMANENT SURVEY MARKERS TO BE ADJUSTED	EA	2
67100100*	MOBILIZATION	LS	1
X7010216*	TRAFFIC CONTROL AND PROTECTION SPECIAL	LS	1
△78000400	THERMOPLASTIC PAVEMENT MARKINGS - LINE 6"	FT	58
△78000600	THERMOPLASTIC PAVEMENT MARKINGS - LINE 12"	FT	50
A2000614	TREE-ACER PLATANOIDES, 1 3/4"	EA	1
X7240205*	REMOVE SIGN COMPLETE	EA	1

* SPECIAL PROVISION
 △ SPECIALTY ITEMS

GENERAL NOTES

- ALL ELEVATIONS ARE TO CITY OF CAMBRIDGE DATUM.
- REMOVE AND SALVAGE ALL STREET SIGNS AS DIRECTED BY ENGINEER. COST IS PER PAY ITEM AND REMAIN VILLAGE OF CAMBRIDGE PROPERTY.
- SHAPE ALL DITCHES TO DRAIN AFTER CONSTRUCTION.
- CONFIRM LOCATION AND DEPTH OF ALL EXISTING UNDERGROUND UTILITIES AS REQUIRED TO ELIMINATE CONFLICTS PRIOR TO CONSTRUCTION. ALLOW UTILITY PERSONNEL TO RELOCATE UTILITIES WHERE CONFLICTS OCCUR.
- DO NOT INTERRUPT EXISTING UTILITIES OR INDIVIDUAL SERVICES UNLESS DIRECTED BY ENGINEER.
- LOCATIONS OF CONSTRUCTION LIMIT LINES SHOWN ON PLANS ARE APPROXIMATE. ENGINEER WILL LOCATE CONSTRUCTION LIMITS IN FIELD. CONFINE ALL CONSTRUCTION OPERATIONS, INCLUDING ACCESS TO WORK, TO CONSTRUCTION LIMITS.
- SET MANHOLE COVERS FLUSH WITH PROPOSED GRADES UNLESS OTHERWISE NOTED.
- STATIONING IS ALONG CENTER LINE OF SIDEWALK, UNLESS OTHERWISE NOTED.
- PROTECT UTILITY POLES, LINES AND APPURTENANCES NOT SHOWN FOR RELOCATION.
- RESET ALL PROPERTY PINS DISTURBED BY CONSTRUCTION; PINS RESET BY REGISTERED LAND SURVEYOR; COST IS PER PAY ITEM.
- PROTECT ALL SURFACING, NOT INDICATED FOR REMOVAL AND REPLACEMENT FROM DAMAGE DURING CONSTRUCTION.
- UTILITIES INDICATED ARE APPROXIMATE AND SHALL BE FIELD VERIFIED BY CONTRACTOR PRIOR TO CONSTRUCTION.
- ALL UTILITIES THAT ARE LOCATED IN NEW WALK REQUIRE EXPANSION BOARD.

PROTECTION OF VEGETATION

TREES AND OTHER VEGETATION WHICH MAY BE REMOVED ARE MARKED WITH AN "X" OVER THE APPROPRIATE SYMBOL. FOR EXAMPLE  12" INDICATES THE REMOVAL OF A 12" TREE. REPLACEMENT, BY CONTRACTOR, OF THESE ITEMS IS NOT REQUIRED. TUNNEL, INSTALL TIGHT SHEETING, HAND EXCAVATE OR EMPLOY OTHER MEANS APPROVED BY ENGINEER TO PROTECT EXPOSED PORTIONS AND ROOT SYSTEMS OF TREES AND OTHER VEGETATION NOT SCHEDULED FOR REMOVAL. IF TREES AND OTHER VEGETATION NOT SCHEDULED FOR REMOVAL ARE DAMAGED DURING CONSTRUCTION, REPLACE IN KIND AND SIZE AT NO COST TO VILLAGE OR PROPERTY OWNER. THIS COST IS INCIDENTAL TO CONSTRUCTION.

NOTES:
 ALL UTILITIES THAT ARE LOCATED IN NEW WALK, REQUIRE EXPANSION BOARD.

REMOVE AND SALVAGE EXISTING SIGNS.


VERIFY NEW LOCATION AND INSTALLATION REQUIREMENTS WITH ENGINEER.

CONTRACTOR RESPONSIBLE FOR ALL PROPERTY MONUMENTS DISTURBED DURING CONSTRUCTION.

UTILITIES INDICATED ARE APPROXIMATE AND SHALL BE FIELD VERIFIED BY CONTRACTOR PRIOR TO CONSTRUCTION.

SIDEWALK CONTROL JOINTS:
 CONTROL JOINTS=WIDTH OF SIDEWALK
 EXPANSION JOINTS @ 60' INTERVALS

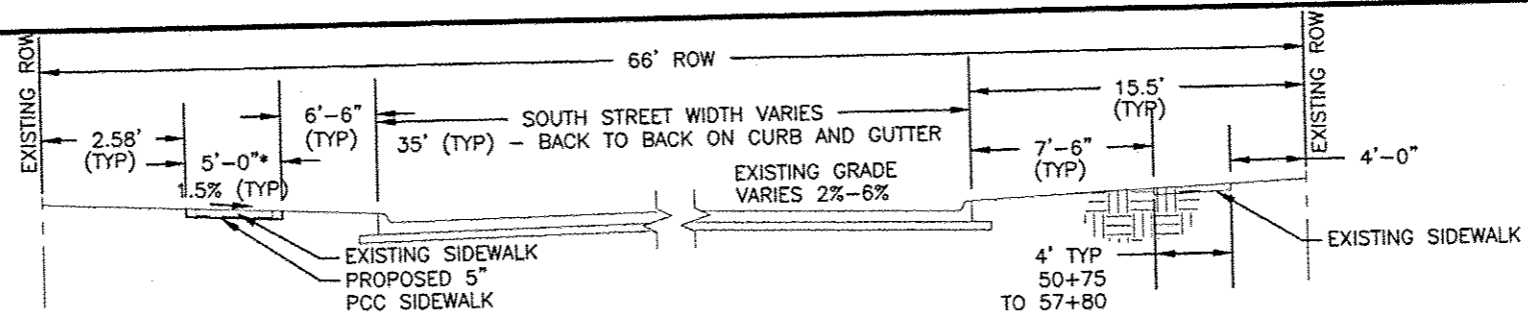
X-REFS: FILE PATH: F:\BRAN\JUNE IDOT SUB\4310 TITLE

DATE	REVISIONS	SCALE	NONE	VERIFY SCALE	 VEENSTRA & KIMM, INC. 1530 46th Ave • Suite 2B • Moline, Illinois 61265-7019 309-797-0171 • 309-797-0996(FAX) • 877-241-8010(WATS)	SAFE ROUTES TO SCHOOL CITY OF CAMBRIDGE, ILLINOIS	SUMMARY OF QUATITIES AND GENERAL NOTES	DWG. NO. 2 OF 69
		DRAWN	JAL	BAR IS ONE INCH ON ORIGINAL DRAWING.				
		CHECKED	BJP	0				
		APPROVED	LFP	IF NOT ONE INCH ON THIS SHEET, ADJUST SCALES ACCORDINGLY.				
		DATE					PROJECT	45310
		ISSUED FOR						

PLOTTED: Thursday, July 03, 2014 9:48:27 AM

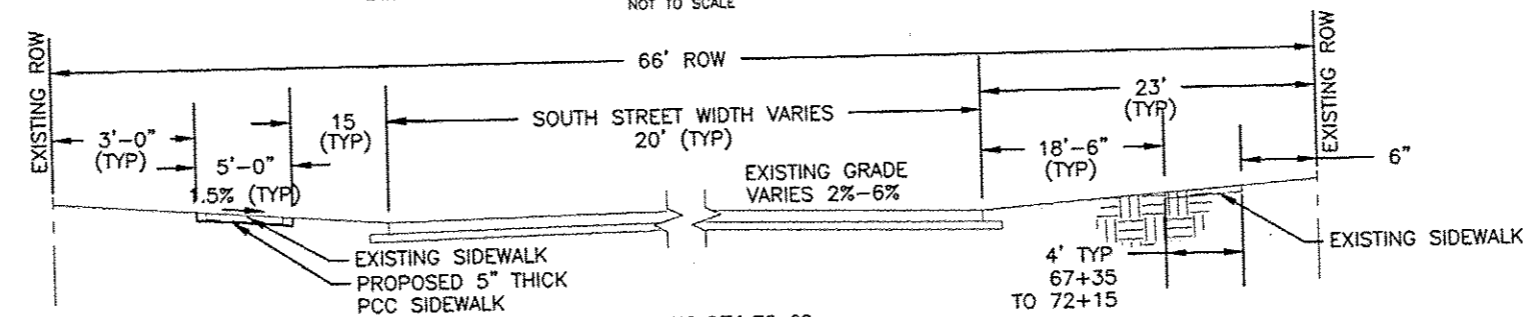
HOT-MIX ASPHALT PAVEMENT CHART

MIXTURE USES (s)	SURFACE AND LEVELING BINDER
PG:	PG 64-22
DESIGN AIR VOIDS	3.0 @ N50
MIXTURE COMPOSITION (GRADATION MIXTURE)	IL 9.5
FRICTION AGGREGATE	C
MIX UNIT WEIGHT	112 LBS/SY/IN

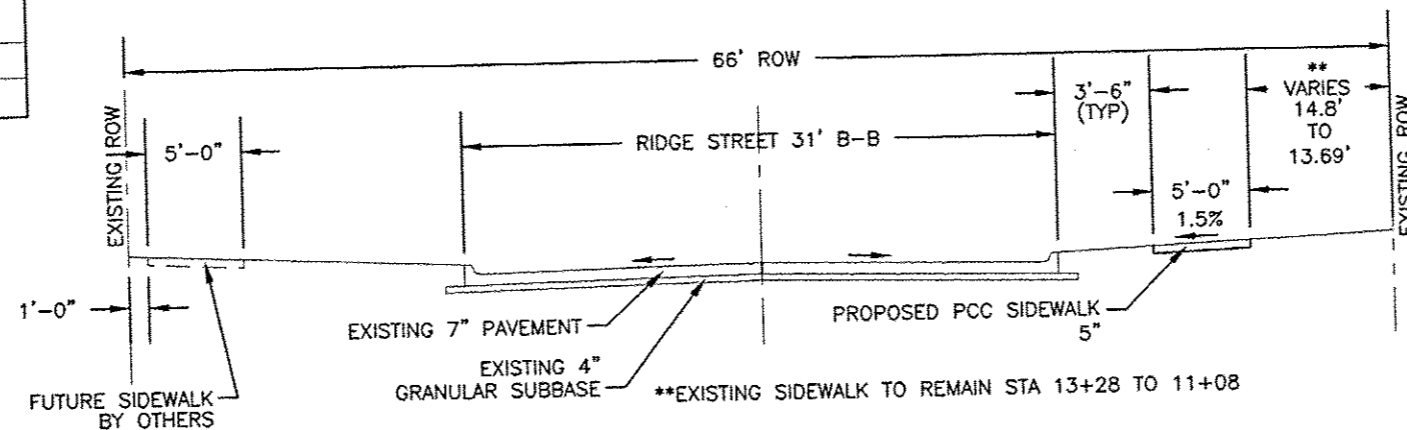


*EXISTING 5' SIDEWALK RETAINED STA 63+08 TO 66+54

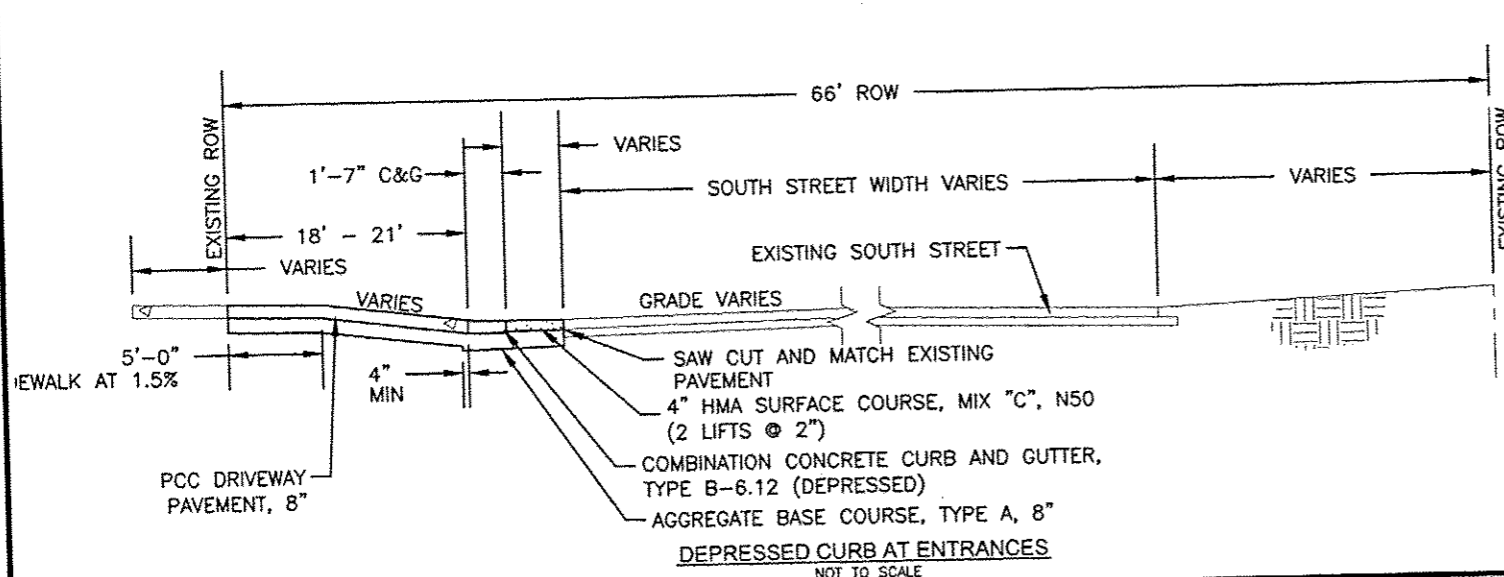
STA 50+07.93 TO STA 67+10
SOUTH STREET - S. WEST STREET TO PROSPECT STREET
NOT TO SCALE



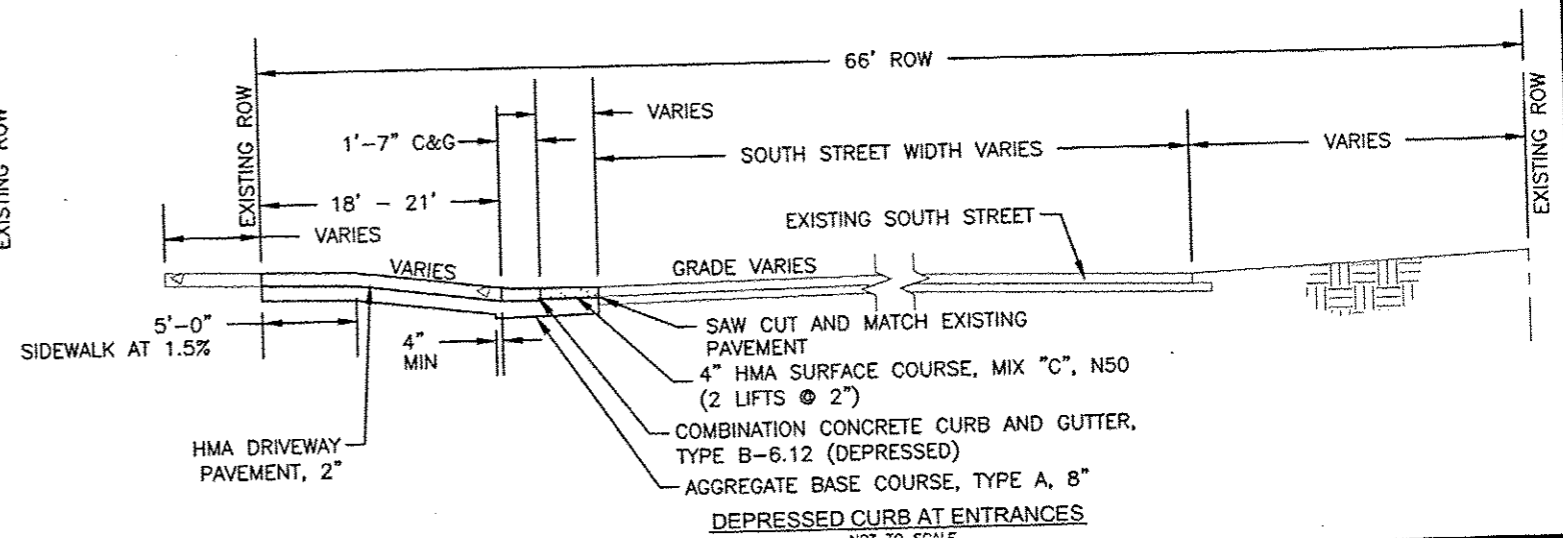
STA 67+10 TO STA 72+63
SOUTH STREET - S. WEST STREET TO PROSPECT STREET
NOT TO SCALE



STA 1+93.84 TO STA 13+41.82
RIDGE STREET - W. SOUTH STREET TO VALLEY VIEW DRIVE
NOT TO SCALE



DEPRESSED CURB AT ENTRANCES
NOT TO SCALE



DEPRESSED CURB AT ENTRANCES
NOT TO SCALE

X-REFS: FILE PATH: F:\BIRMAN\JUNE\DOT\SUB45310\TITLE

DATE	REVISIONS	SCALE	NONE
		DRAWN	JAL
		CHECKED	BJP
		APPROVED	LFP
		DATE	
		ISSUED FOR	

VERIFY SCALE
BAR IS ONE INCH ON ORIGINAL DRAWING.
IF NOT ONE INCH ON THIS SHEET, ADJUST SCALES ACCORDINGLY.



SAFE ROUTES TO SCHOOL
CITY OF CAMBRIDGE, ILLINOIS

1530 46th Ave • Suite 2B • Moline, Illinois 61265-7019
309-797-0171 • 309-797-0996(FAX) • 877-241-8010(WATS)

TYPICAL SECTIONS

DWG. NO.

3 OF 69

PROJECT 45310

PLOTTE: Thursday, July 03, 2014 9:48:37 AM

35100100 AGG BASE CSE TA				
STATION	TON	REMARKS	CONT	ITEM
50+00 1+90	45			
PROJECT TOTAL	45			

60250500 CB ADJ NEW T1F CL			
STATION	EACH	REMARKS	
61+83	1		
61+90	1		
PROJECT TOTAL	2		

42300400 PCC DRIVE WAY PAVT 8				
STATION	SQ YD	REMARKS		
54+08	1.4			
54+30	3			
57+00	16.2			
57+00	5.8			
57+27	3.4			
59+16	22			
59+21	17.5			
59+87	10			
59+87	26			
60+95	5.7			
60+95	4			
68+35	3.3			
69+35	2.2			
11+94	7.7			
11+94	6.5			
10+68	10			
10+68	11			
7+90	2.2			
7+90	4.2			
2+63	31			
2+63	22			
PROJECT TOTAL	215.1			

56109210 WATER VALVES ADJUST			
STATION	EACH	REMARKS	
72+66	2		
72+12	1		
71+87	1		
5+20	1		
5+28	1		
5+31	1		
PROJECT TOTAL	7		

40603310 HMA SC "C" N50				
STATION	TON	REMARKS		
50+08	0.3	0.5	c	
50+55	0.3	0.5	c	
56+84 57+39	12.2	20.3	c	
57+75	0.5	0.8	c	
58+06	0.2	0.3	c	
58+43	0.2	0.3	c	
59+04 59+40	2	3.3	c	
59+76 59+98	1.5	2.5	c	
61+95	0.5	0.8	c	
61+95	0.5	0.8	c	
62+55	0.5	0.8	c	
62+55	0.5	0.8	c	
62+63	0.3	0.5	c	
62+91	0.25	0.4	c	
66+76	0.5	0.8	c	
66+94	0.25	0.4	c	
67+21	0.25	0.4	c	
67+38	0.5	0.8	c	
67+38	0.5	0.8	c	
71+47 72+30	45.6	75.9	p	
9+80	0.3	0.5	c	
9+35	0.3	0.5	c	
5+21	0.3	0.5	c	
4+84	0.3	0.5	c	
PROJECT TOTAL		114.1		

20200100 EARTH EXCAVATION			
STATION	CU YD	REMARKS	
50+08 58+05	30.7		
58+41 63+09	32.1		
64+74 64+79	1		
66+54 66+95	16.7		
67+22 72+23	30.6		
09+78 10+57	20.8		
05+21 9+36	29.9		
01+90 04+75	27.6		
19+84 12+00	0.5		
71+94	29.6		
PROJECT TOTAL	219.5		

20100110 TREE REMOVAL 6 -15			
STATION	UNIT	REMARKS	
51+00	10		

28000510 INLET FILTERS			
STATION	EACH	REMARKS	
61+89	1		
62+65	1		
63+13	1		
67+47	1		
10+11	1		
09+70	1		
09+44	1		
06+51	1		
03+81	1		
PROJECT TOTAL	9		

67100100 MOBILIZATION			
STATION	L SUM	REMARKS	
ENTIRE PROJECT	1		
PROJECT TOTAL	1		

60255500 MANHOLE ADJUSTMENT			
STATION	EACH	REMARKS	
71+94	1		
PROJECT TOTAL	1		

X-REFS: FILE PATH: F:\BRIAN\JUNE DOT SUB\4510 SHEETS 4-6

DATE	REVISIONS	SCALE	NONE
		DRAWN	JAL
		CHECKED	BJP
		APPROVED	LFF
		DATE	
		ISSUED FOR	

VERIFY SCALE
 BAR IS ONE INCH ON ORIGINAL DRAWING.
 IF NOT ONE INCH ON THIS SHEET, ADJUST SCALES ACCORDINGLY.



VEENSTRA & KIMM, INC.

SAFE ROUTES TO SCHOOL
 CITY OF CAMBRIDGE, ILLINOIS

1530 46th Ave • Suite 2B • Moline, Illinois 61265-7019
 309-797-0171 • 309-797-0996(FAX) • 877-241-8010(WATS)

SCHEDULE OF QUANTITIES

DWG. NO.

4 OF 67

PROJECT 45310

PLOTTED: Thursday, July 03, 2014 9:48:44 AM

X-REFS: FILE PATH: F:\BIRMANJUNE\DOT\SUB4\510 SHEETS 4-4

44000500 COMB C&G REM			
STATION	FOOT	REMARKS	
4+74	18		
5+21	16		
9+35	12		
9+80	15		
72+08 L	20		
71+60			
71+75	30		
67+38 L	8		
67+38 L	9		
67+25	8		
66+76			
66+92	30		
66+76	9		
62+93	8		
62+61	8		
62+50 L	10		
62+50 L	10		
61+94 L	6		
61+94 L	14		
95+76			
59+98	22		
59+04			
59+40	36		
58+44	9		
58+05	9		
57+75	8		
57+75	8		
56+84			
59+39	55		
50+56	7		
50+23	7		
PROJECT TOTAL	392		

60603800 COMB CC&G TB6.12			
STATION	FOOT	REMARKS	
4+74	18		
5+21	16		
9+35	12		
9+80	15		
72+08 L	20		
71+60			
71+75	30		
67+38 L	8		
67+38 L	9		
67+25	8		
66+76			
66+92	30		
66+76	9		
62+93	8		
62+61	8		
62+50 L	10		
62+50 L	10		
61+94 L	6		
61+94 L	14		
95+76			
59+98	22		
59+04			
59+40	36		
58+44	9		
58+05	9		
57+75	8		
57+75	8		
56+84			
59+39	55		
50+56	7		
50+23	7		
PROJECT TOTAL	392		

42400800 DETECTABLE WARNINGS			
STATION	SQ FT	REMARKS	
04+74	10		
05+19	10		
09+35	10		
09+81	10		
72+07 L	10		
71+78 L	10		
71+74	10		
71+60 L	10		
71+60 L	10		
71+70 L	10		
71+70 L	10		
67+38 L	10		
67+38 L	10		
67+25	10		
66+90	10		
66+71 L	10		
66+71 L	10		
66+74 L	10		
66+74 L	10		
62+95	10		
62+50 L	10		
62+50 L	10		
61+94 L	10		
61+94 L	10		
58+47	10		
58+00	10		
57+75 L	10		
57+75 L	10		
50+58	10		
50+21	10		
PROJECT TOTAL	300		

44000161 HMA SURF REM 3			
STATION	SQ YD	REMARKS	
51+90	3.2		
52+48	4.2		
52+48	4.2		
54+09	2.1		
54+30	2.9		
54+93	4		
54+93	2.2		
55+69	13.1		
57+27	2.5		
59+26	20		
69+53	1.4		
71+47			
72+30	456		
4+74	2		
5+21	3.5		
9+35	2.7		
9+80	3.3		
72+08 L	4.4		
71+60			
71+75	6.6		
67+38 L	1.7		
67+38 L	2		
67+25	1.7		
66+76			
66+92	6.6		
66+76	2		
62+93	1.7		
62+61	1.7		
62+50 L	2.2		
62+50 L	2.2		
61+94 L	1.3		
61+94 L	3.1		
95+76			
59+98	4.8		
59+04			
59+40	8		
58+44	2		
58+05	2		
57+75	1.7		
57+75	1.7		
56+84			
59+39	12.2		
50+56	1.5		
50+23	1.5		
PROJECT TOTAL	599.9		

x7240205 REMOVE SIGN COMPLETE			
STATION	EACH	REMARKS	
71+81 LT 57'	1		
PROJECT TOTAL	1		

DATE	REVISIONS	SCALE	NONE
		DRAWN	JAL
		CHECKED	BJP
		APPROVED	LFJ
		DATE	
		ISSUED FOR	

VERIFY SCALE
 BAR IS ONE INCH ON ORIGINAL DRAWING.
 IF NOT ONE INCH ON THIS SHEET, ADJUST SCALES ACCORDINGLY.



SAFE ROUTES TO SCHOOL
 CITY OF CAMBRIDGE, ILLINOIS

1530 46th Ave • Suite 2B • Moline, Illinois 61265-7019
 309-797-0171 • 309-797-0996(FAX) • 877-241-8010(WATS)

SCHEDULE OF QUANTITIES

DWG. NO.
5 OF 67
 PROJECT 45310

PLOTTED: Thursday, July 03, 2014 9:48:49 AM

35100700 AGG BASE CSE A 8				
STATION	SQ YD			REMARKS
50+24	1.6			
50+55	1.6			
51+90	5.5			s
51+90	3.2			
52+48	8.3			s
52+48	4.2			
52+48	4.2			
53+14	7.2			s
54+09	6.1			s
54+09	2.1			
54+30	2.9			
54+30	6.1			s
54+30	3			
54+93	4			
54+93	2.2			
54+93	7.2			s
55+69	13.1			
55+69	8.3			s
57+00	17			
57+00	5.8			
57+00	12.8			s
57+11	12.2			
57+27	9.3			
57+27	2.5			
57+27	5.5			s
57+75	1.8			
58+05	2			
58+44	2			
59+16	5.6			s
59+16	3.7			
59+21	17.5			
59+21	8			
59+26	5.6			s

35100700 AGG BASE CSE A 8				
59+26	3.7			
59+87	3.7			
59+87	10			
59+87	4.9			
59+87	5.6			s
60+95	5.7			
60+95	4			
60+95	8.3			s
61+25	4.4			s
61+94	1.3			
61+94	3.1			
62+50	2.2			
62+50	2.9			
62+65	1.8			
62+65	27			p
62+93	1.8			
66+76	6.7			
66+76	2			
67+23	1.8			
67+38	1.8			
67+38	2			
68+35	1.5			
68+35	3.3			
68+35	7.8			s
69+35	2.2			
69+35	3.3			s

35100700 AGG BASE CSE A 8				
69+53	1.4			
69+53	7.2			s
70+06	1.2			
70+06	6.1			s
71+47	456			
72+30	6.7			
71+57	6.7			
71+78	6.7			
72+09	4.4			
09+80	3.3			
09+30	2.7			
05+20	3.6			
04+75	4			
PROJE CT TOTA L	821.5			

40800050 INCIDENTAL HMA						
STATION				TON		REMARKS
51+90		0.32		0.7		
52+48		0.42		0.9		
52+48		0.42		0.9		
53+12		0.3		0.7		
53+12		0.3		0.7		
54+09		0.21		0.5		
54+30		0.85		1.9		
54+93		0.4		0.9		
54+93		0.22		0.5		
55+69		1.3		2.9		
57+27		0.25		0.6		
59+30		2.2		4.9		
68+36		0.25		0.6		
69+53		0.4		0.9		
70+08		0.16		0.36		
PROJECT TOTAL				17.8		

40600275 BIT MATL S PR CT				
STATION			POUNDS	REMARKS
50+08		0.3	1.35	
50+55		0.3	1.35	
51+90		0.32	1.44	
52+48		0.42	1.89	
52+48		0.42	1.89	
54+09		0.21	0.945	
54+30		0.29	1.305	
54+93		0.4	1.8	
54+93		0.22	0.99	
55+69		1.3	5.85	
57+27		0.93	4.185	
57+27		0.25	1.125	
57+75		0.5	2.25	
58+06		0.2	0.9	
58+43		0.2	0.9	
59+04				
59+40		2	9	
59+76				
59+98		1.5	6.75	
61+95		0.5	2.25	
62+55		0.5	2.25	
62+63		0.3	1.35	
62+91		0.25	1.125	
66+76		0.5	2.25	
66+94		0.25	1.125	
67+21		0.25	1.125	
67+38		0.5	2.25	
69+53		0.25	1.125	
69+53		0.14	0.63	
71+47				
72+30		45.6	205.2	
9+80		0.3	1.35	
9+35		0.3	1.35	
5+21		0.3	1.35	
4+84		0.3	1.35	
PROJECT TOTAL			270	

X-REFS: FILE PATH: F:\BRANJUNE\DOT SUB\45310 SHEETS 4 - 5

DATE	REVISIONS	SCALE	NONE
		DRAWN	JAL
		CHECKED	BJP
		APPROVED	LFF
		DATE	
		ISSUED FOR	

VERIFY SCALE
 BAR IS ONE INCH ON ORIGINAL DRAWING.
 IF NOT ONE INCH ON THIS SHEET, ADJUST SCALES ACCORDINGLY.



SAFE ROUTES TO SCHOOL
 CITY OF CAMBRIDGE, ILLINOIS

1530 46th Ave • Suite 2B • Moline, Illinois 61265-7019
 309-797-0171 • 309-797-0996(FAX) • 877-241-8010(WATS)

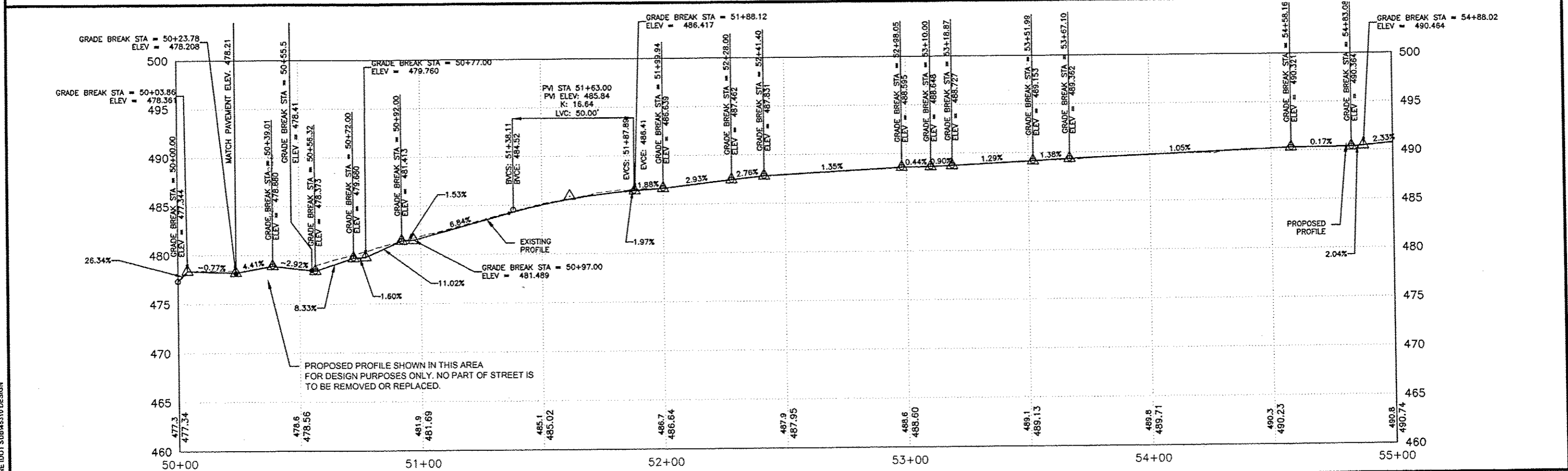
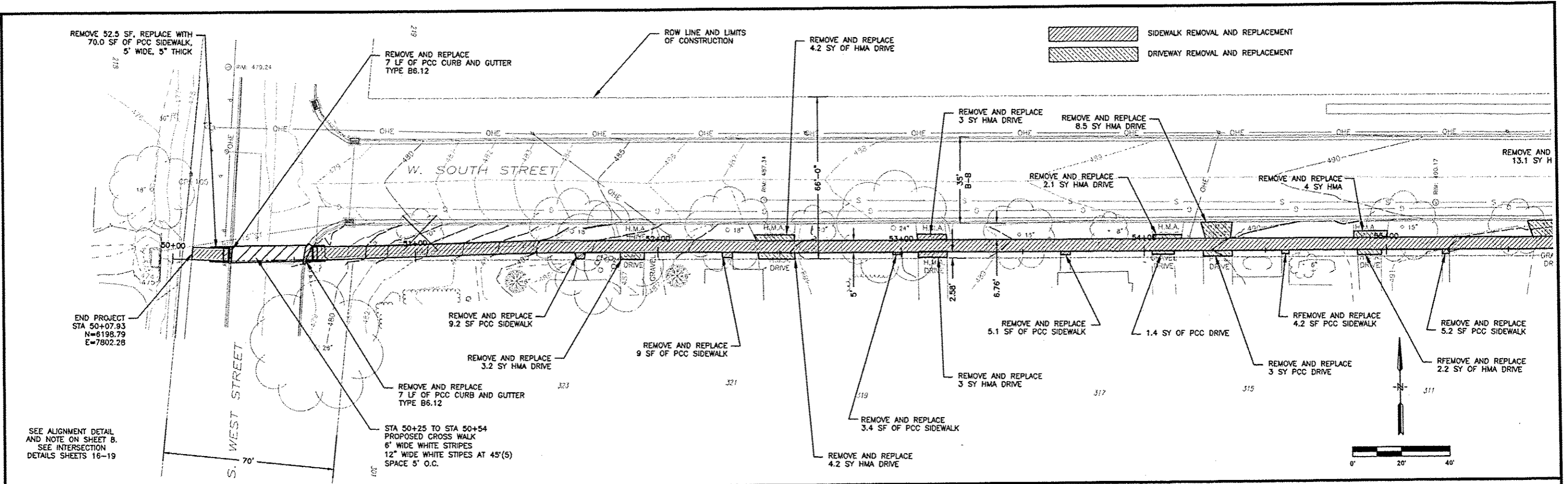
SCHEDULE OF QUANTITIES

DWG. NO.

6 OF 67

PROJECT 45310

PLOTTED: Thursday, July 03, 2014 9:49:15 AM



X-REFS: 45310 Topo
FILE PATH: F:\BRIAN\JUNE IDOT SUB\45310 DESIGN

DATE	REVISIONS	SCALE	1"=20'
		DRAWN	JAL
		CHECKED	BJP
		APPROVED	LFF
		DATE	
		ISSUED FOR	

VERIFY SCALE
BAR IS ONE INCH ON ORIGINAL DRAWING.
IF NOT ONE INCH ON THIS SHEET, ADJUST SCALES ACCORDINGLY.



SAFE ROUTES TO SCHOOL
CITY OF CAMBRIDGE, ILLINOIS

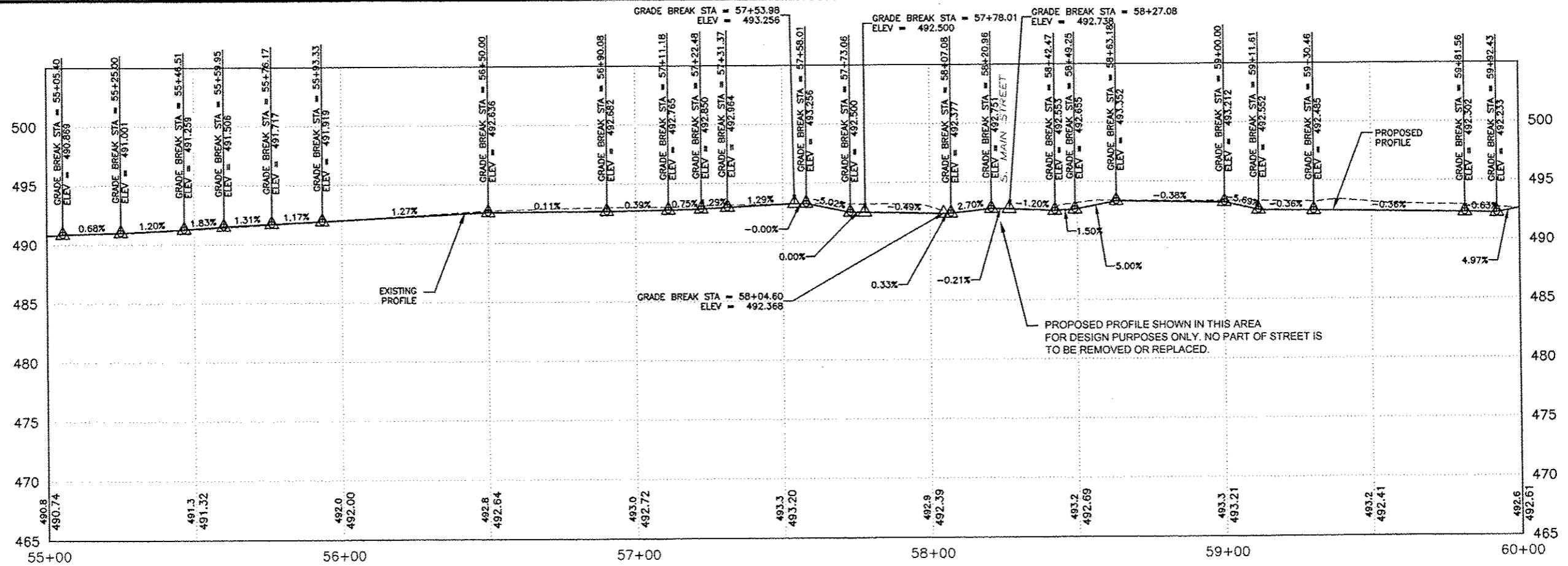
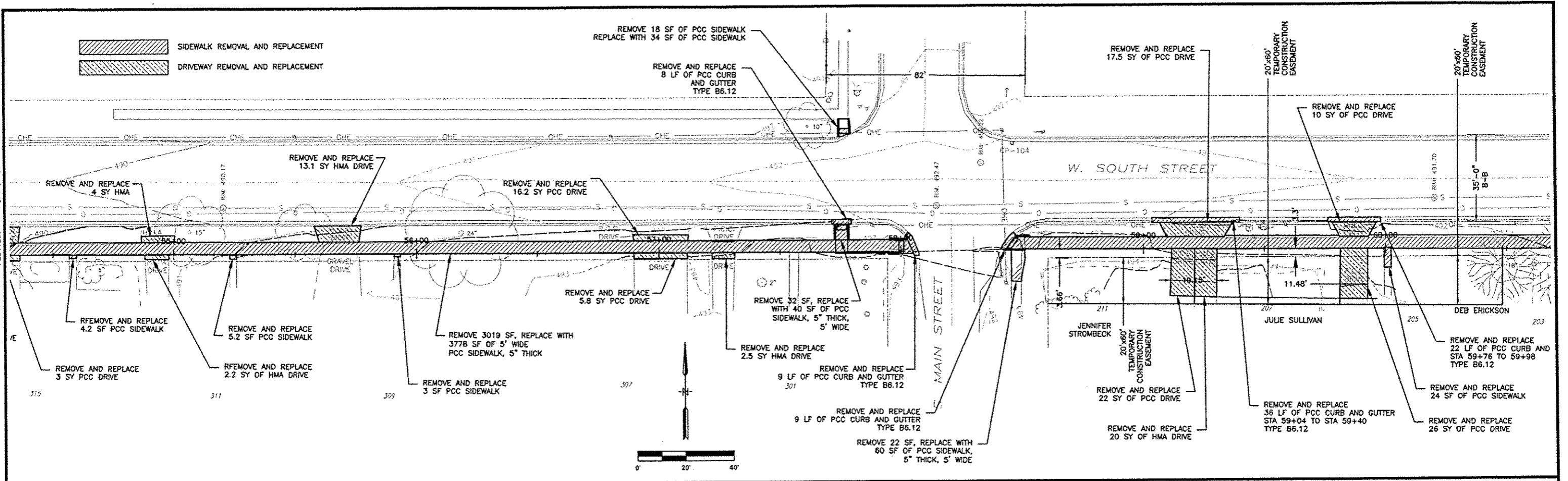
1530 46th Ave • Suite 2B • Moline, Illinois 61265-7019
309-797-0171 • 309-797-0996(FAX) • 877-241-8010(WATS)

SIDEWALK PLAN AND PROFILE

DWG. NO.
7 OF 69
PROJECT 45310

PLOTTED: Thursday, July 03, 2014 9:49:25 AM

X-REFS: 45310 Topo
FILE PATH: F:\BIRMAN\JUNE IDOT SUB\45310 DESIGN



DATE	REVISIONS	SCALE	1"=20'
		DRAWN	JAL
		CHECKED	BJP
		APPROVED	LFJ
		DATE	
		ISSUED FOR	

VERIFY SCALE
BAR IS ONE INCH ON ORIGINAL DRAWING.
IF NOT ONE INCH ON THIS SHEET, ADJUST SCALES ACCORDINGLY.



SAFE ROUTES TO SCHOOL
CITY OF CAMBRIDGE, ILLINOIS

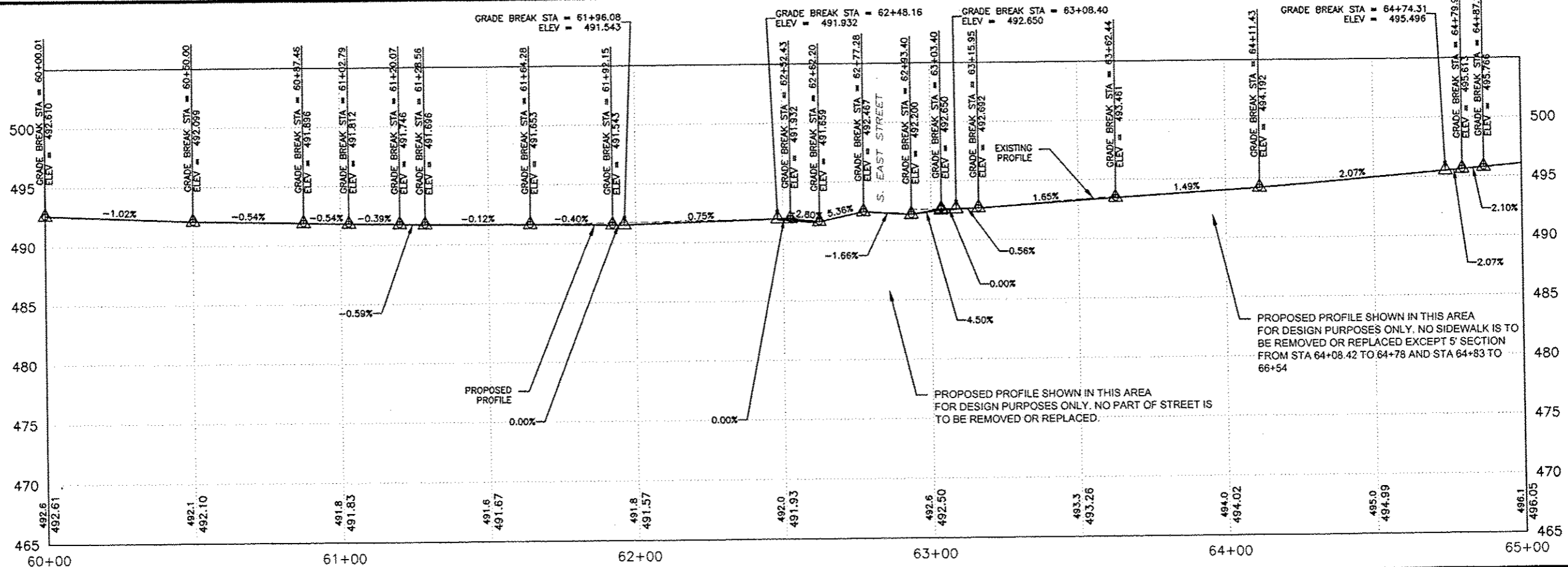
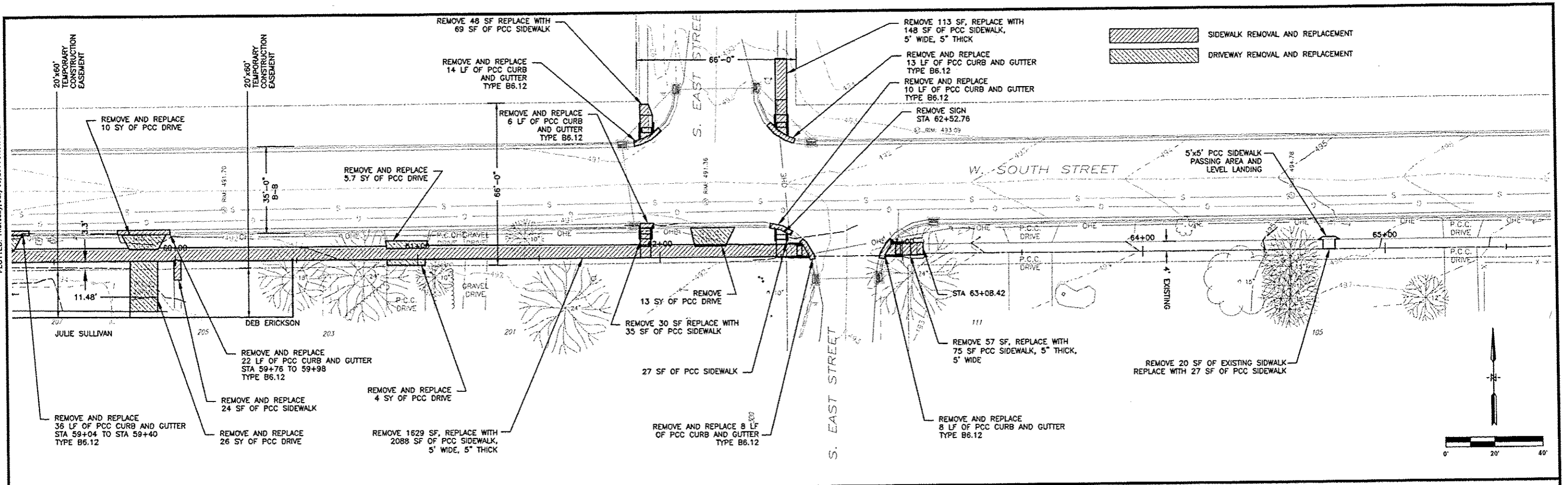
1530 46th Ave • Suite 2B • Moline, Illinois 61265-7019
309-797-0171 • 309-797-0996(FAX) • 877-241-8010(WATS)

DWG. NO.	
8 OF 69	
PROJECT	45310

SIDEWALK PLAN AND PROFILE

PLOTTED: Thursday, July 03, 2014 9:49:35 AM

X-REFS: 45310 Topo
FILE PATH: F:\BRIAN\JUNE IDOT SUB\45310 DESIGN



PROPOSED PROFILE SHOWN IN THIS AREA FOR DESIGN PURPOSES ONLY. NO SIDEWALK IS TO BE REMOVED OR REPLACED EXCEPT 5' SECTION FROM STA 64+08.42 TO 64+78 AND STA 64+83 TO 66+54

PROPOSED PROFILE SHOWN IN THIS AREA FOR DESIGN PURPOSES ONLY. NO PART OF STREET IS TO BE REMOVED OR REPLACED.

DATE	REVISIONS	SCALE	1"=20'
		DRAWN	JAL
		CHECKED	BJP
		APPROVED	LFF
		DATE	
		ISSUED FOR	

VERIFY SCALE
BAR IS ONE INCH ON ORIGINAL DRAWING.
IF NOT ONE INCH ON THIS SHEET, ADJUST SCALES ACCORDINGLY.



SAFE ROUTES TO SCHOOL
CITY OF CAMBRIDGE, ILLINOIS

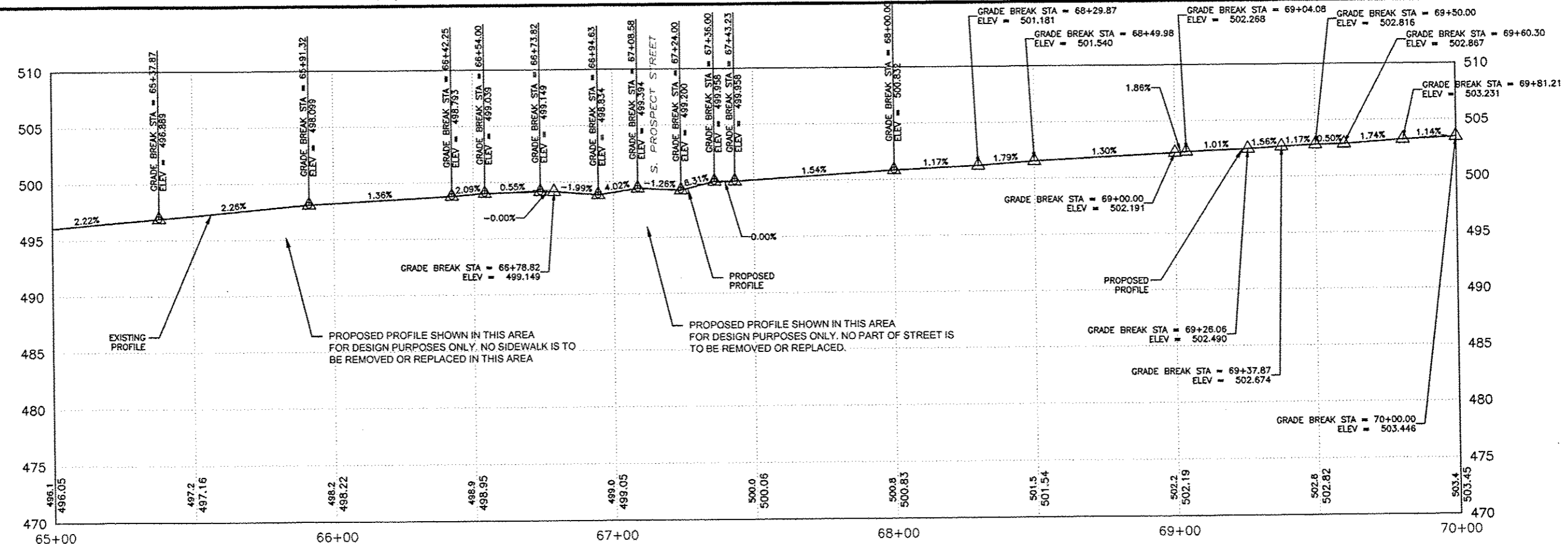
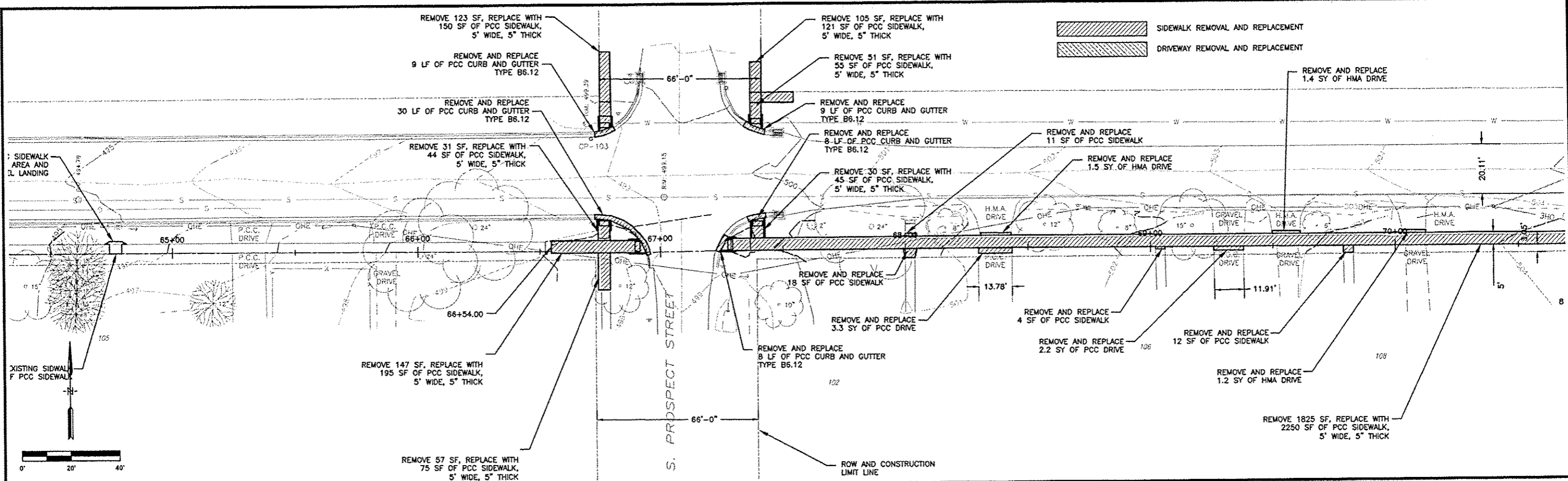
1530 46th Ave • Suite 2B • Moline, Illinois 61265-7019
309-797-0171 • 309-797-0996(FAX) • 877-241-8010(WATS)

SIDEWALK PLAN AND PROFILE

DWG. NO. 9 OF 69
PROJECT 45310

PLOTTED: Thursday, July 03, 2014 9:45:44 AM

X-REFS: 45310 Topo
FILE PATH: F:\BIRMANLINE\DOT\SUBR45310.DESIGN



DATE	REVISIONS	SCALE	1"=20'
		DRAWN	JAL
		CHECKED	BJP
		APPROVED	LFF
		DATE	
		ISSUED FOR	

VERIFY SCALE
BAR IS ONE INCH ON ORIGINAL DRAWING.
IF NOT ONE INCH ON THIS SHEET, ADJUST SCALES ACCORDINGLY.



SAFE ROUTES TO SCHOOL
CITY OF CAMBRIDGE, ILLINOIS

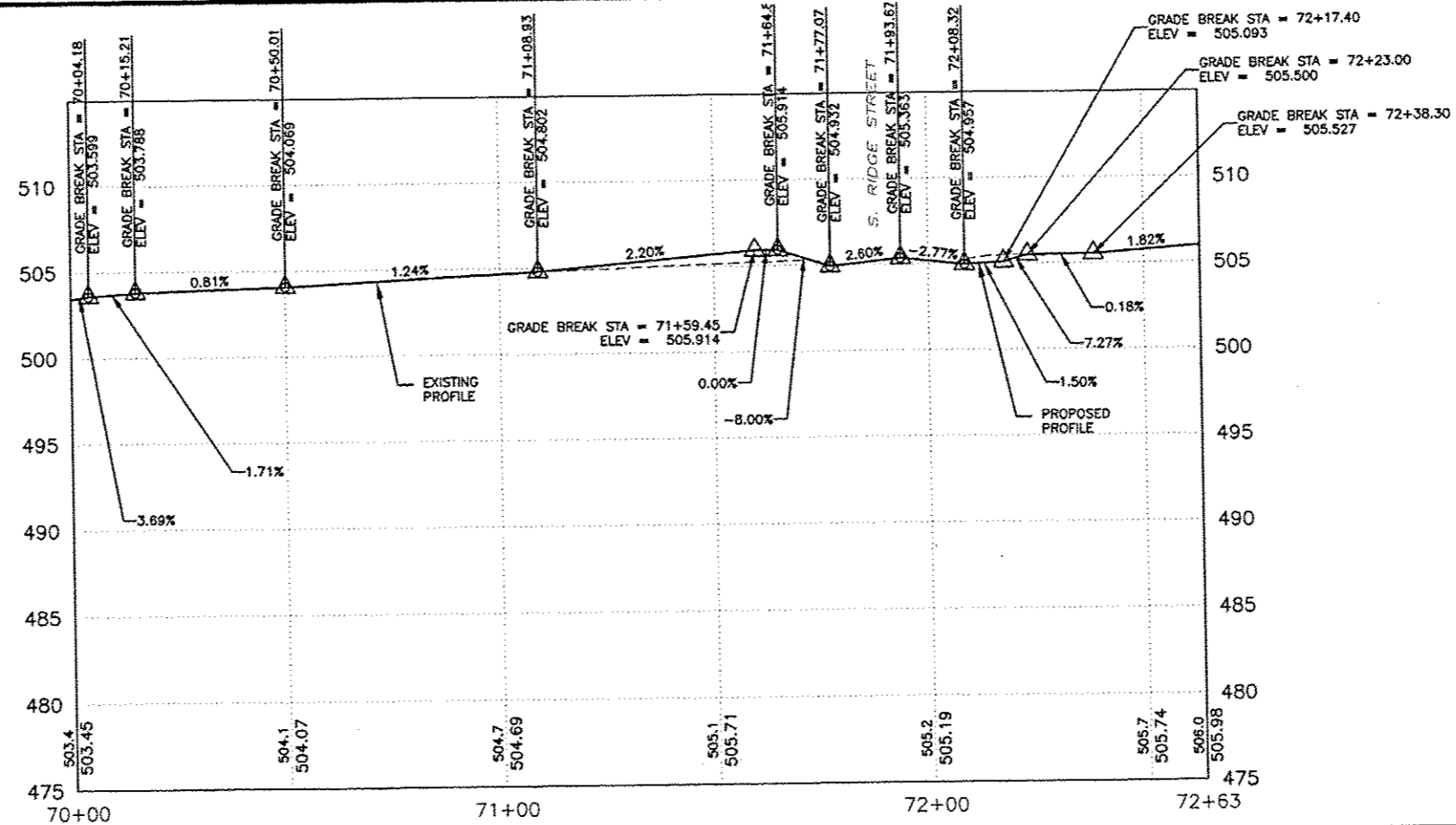
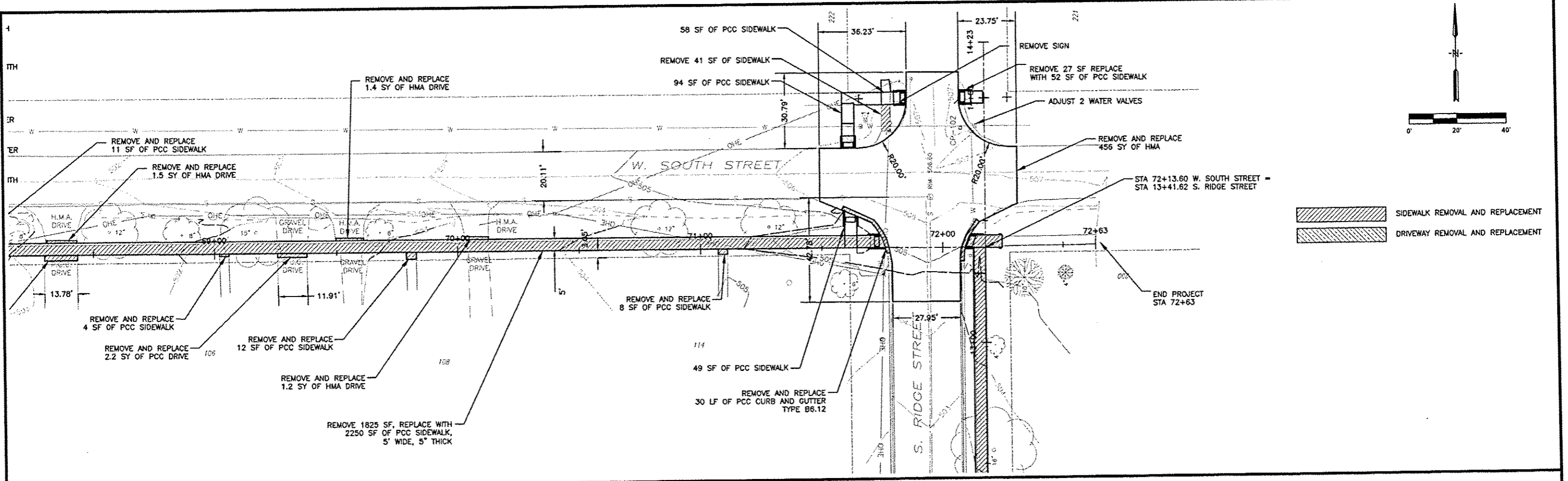
1530 46th Ave • Suite 2B • Moline, Illinois 61265-7019
309-797-0171 • 309-797-0996(FAX) • 877-241-8010(WATS)

SIDEWALK PLAN AND PROFILE

DWG. NO.
10 OF 69
PROJECT 45310

PLOTTED: Thursday, July 03, 2014 9:49:33 AM

X-REFS: 45310 Topo
FILE PATH: F:\BRIAN\JUNE\DOT SUBM45310 DESIGN



DATE	REVISIONS	SCALE	1"=20'
		DRAWN	JAL
		CHECKED	BJP
		APPROVED	LFF
		DATE	
		ISSUED FOR	

VERIFY SCALE
BAR IS ONE INCH ON ORIGINAL DRAWING.
IF NOT ONE INCH ON THIS SHEET, ADJUST SCALES ACCORDINGLY.



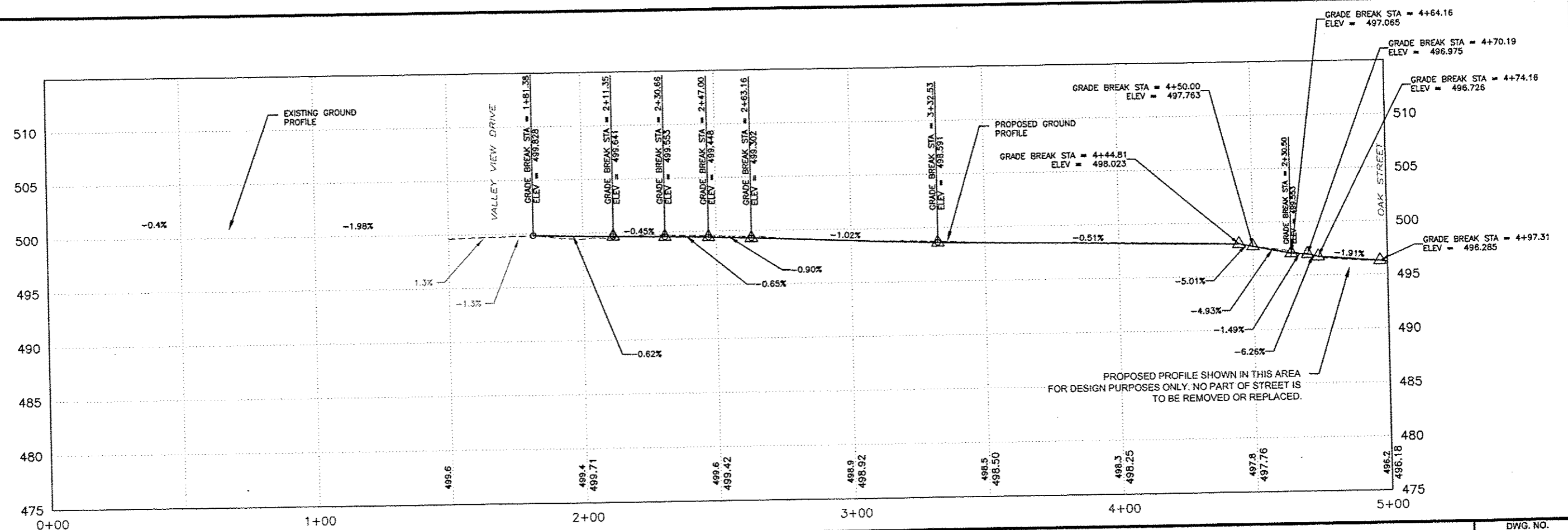
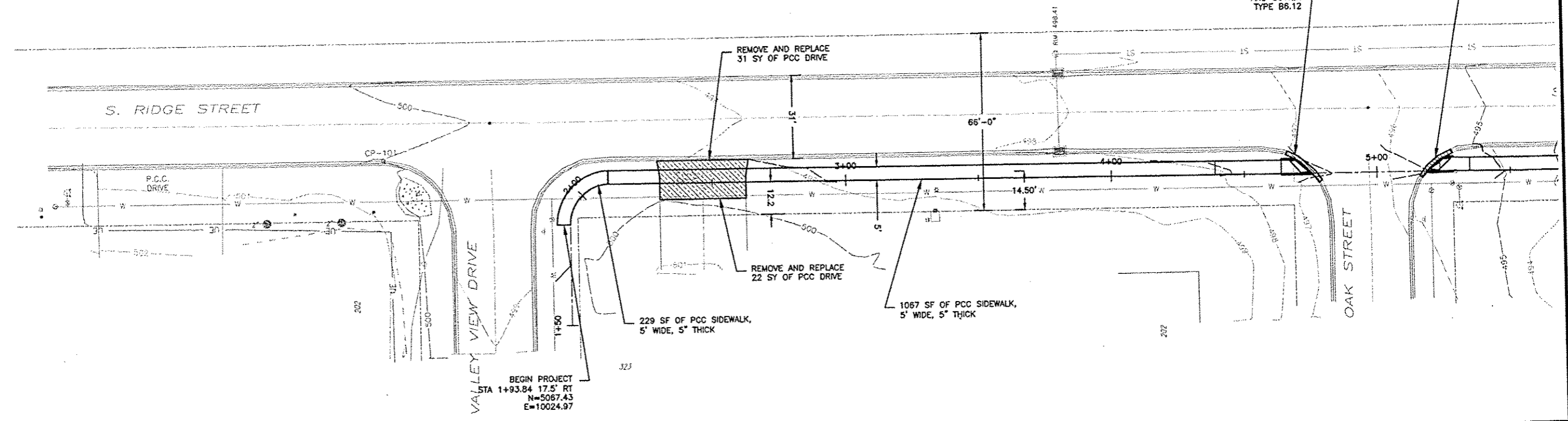
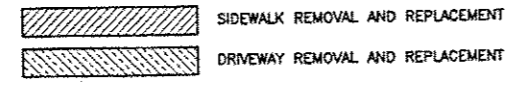
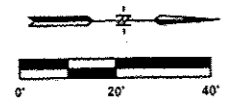
SAFE ROUTES TO SCHOOL
CITY OF CAMBRIDGE, ILLINOIS

1530 46th Ave • Suite 2B • Moline, Illinois 61265-7019
309-797-0171 • 309-797-0996(FAX) • 877-241-8010(WATS)

SIDEWALK PLAN AND PROFILE

DWG. NO.
11 OF 69

PROJECT 45310



PLOTTED: Thursday, July 03, 2014 9:50:04 AM

X-REFS: 45310 Tops
FILE PATH: F:\BIRMAN\JUNE [OOT SUB]45310 DESIGN

DATE	REVISIONS	SCALE	1"=20'
		DRAWN	JAL
		CHECKED	BJP
		APPROVED	LFF
		DATE	
		ISSUED FOR	

VERIFY SCALE
 BAR IS ONE INCH ON ORIGINAL DRAWING.
 IF NOT ONE INCH ON THIS SHEET, ADJUST SCALES ACCORDINGLY.



SAFE ROUTES TO SCHOOL
 CITY OF CAMBRIDGE, ILLINOIS

1530 46th Ave • Suite 2B • Moline, Illinois 61265-7019
 309-797-0171 • 309-797-0996(FAX) • 877-241-8010(WATS)

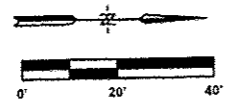
SIDEWALK PLAN AND PROFILE

DWG. NO.
12 OF 69

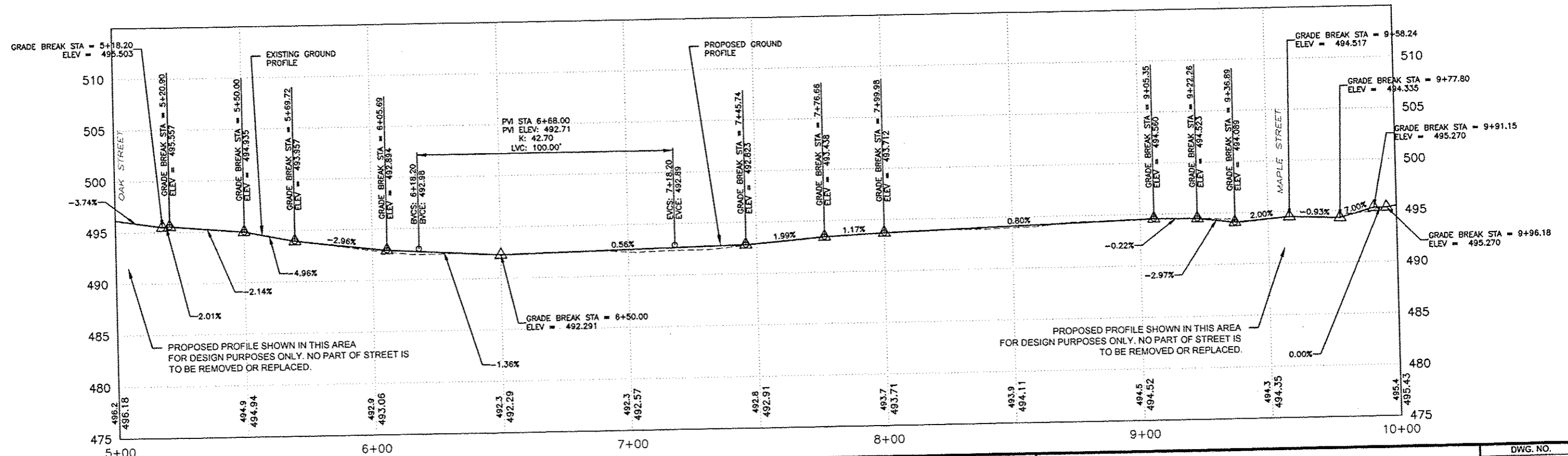
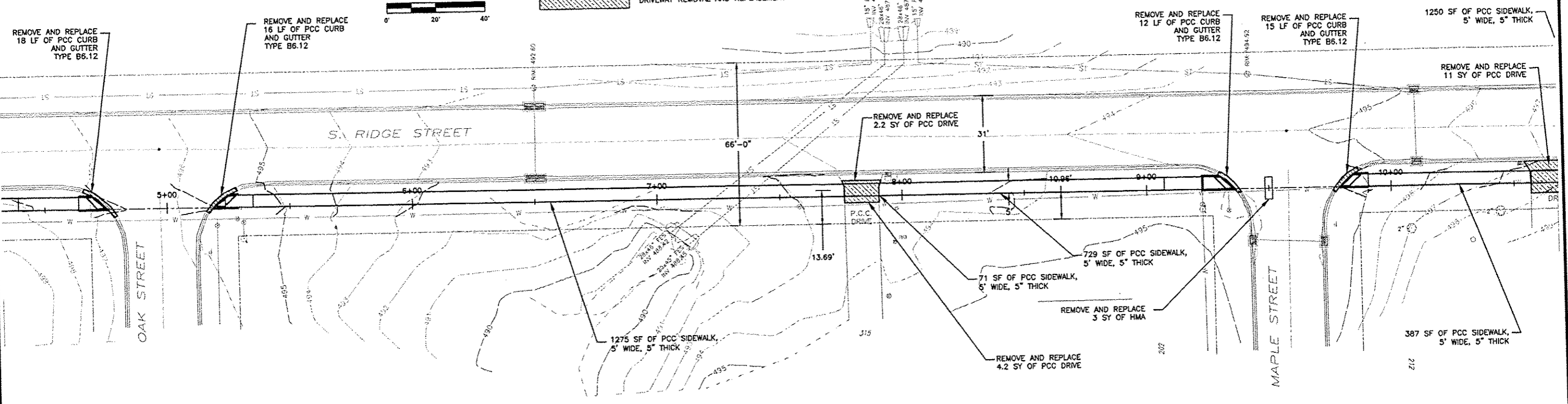
PROJECT 45310

PLOTTED: Thursday, July 03, 2014 9:50:12 AM

216



SIDEWALK REMOVAL AND REPLACEMENT
 DRIVEWAY REMOVAL AND REPLACEMENT



X-REFS: 45310 Topo
 FILE PATH: F:\BIRMAN\JUNE IDOT SUB\45310 DESIGN

DATE	REVISIONS	SCALE	1"=20'
		DRAWN	JAL
		CHECKED	BJP
		APPROVED	LFF
		DATE	
		ISSUED FOR	

VERIFY SCALE
 BAR IS ONE INCH ON ORIGINAL DRAWING.
 IF NOT ONE INCH ON THIS SHEET, ADJUST SCALES ACCORDINGLY.

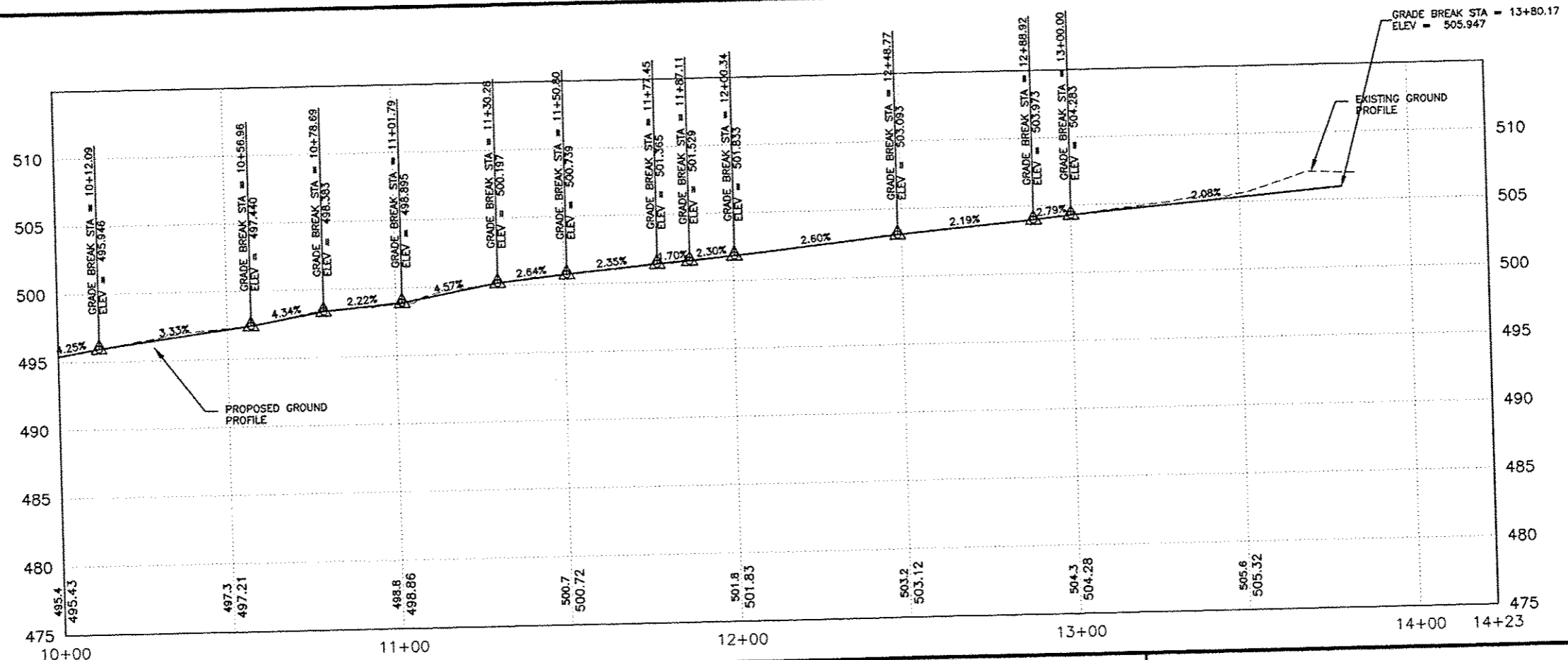
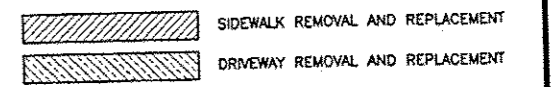
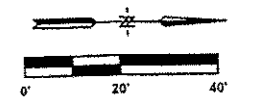
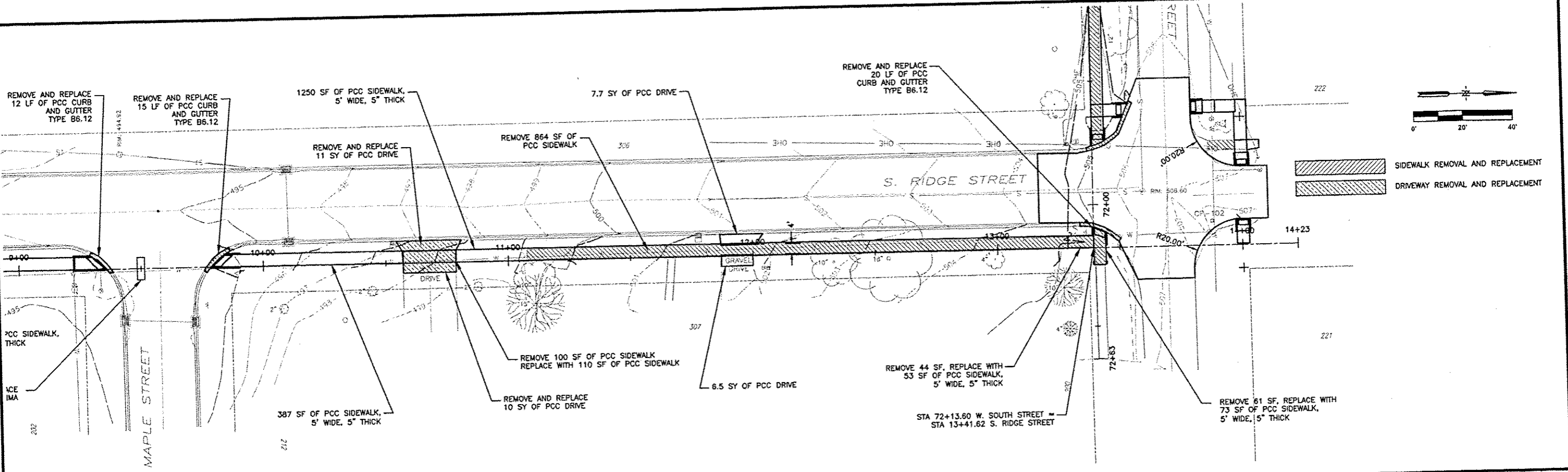


SAFE ROUTES TO SCHOOL
 CITY OF CAMBRIDGE, ILLINOIS
 1530 46th Ave • Suite 2B • Moline, Illinois 61265-7019
 309-797-0171 • 309-797-0996(FAX) • 877-241-8010(WATS)

SIDEWALK PLAN AND PROFILE

DWG. NO.
 13 OF 69
 PROJECT 45310

PLOTTED: Thursday, July 03, 2014 9:50:23 AM



X-REFS: 45310 Topo
FILE PATH: F:\BRIAN\LINE IDOT SUB\45310 DESIGN

DATE	REVISIONS	SCALE	1"=20'
		DRAWN	JAL
		CHECKED	BJP
		APPROVED	LFP
		DATE	
		ISSUED FOR	

VERIFY SCALE
BAR IS ONE INCH ON ORIGINAL DRAWING.
IF NOT ONE INCH ON THIS SHEET, ADJUST SCALES ACCORDINGLY.

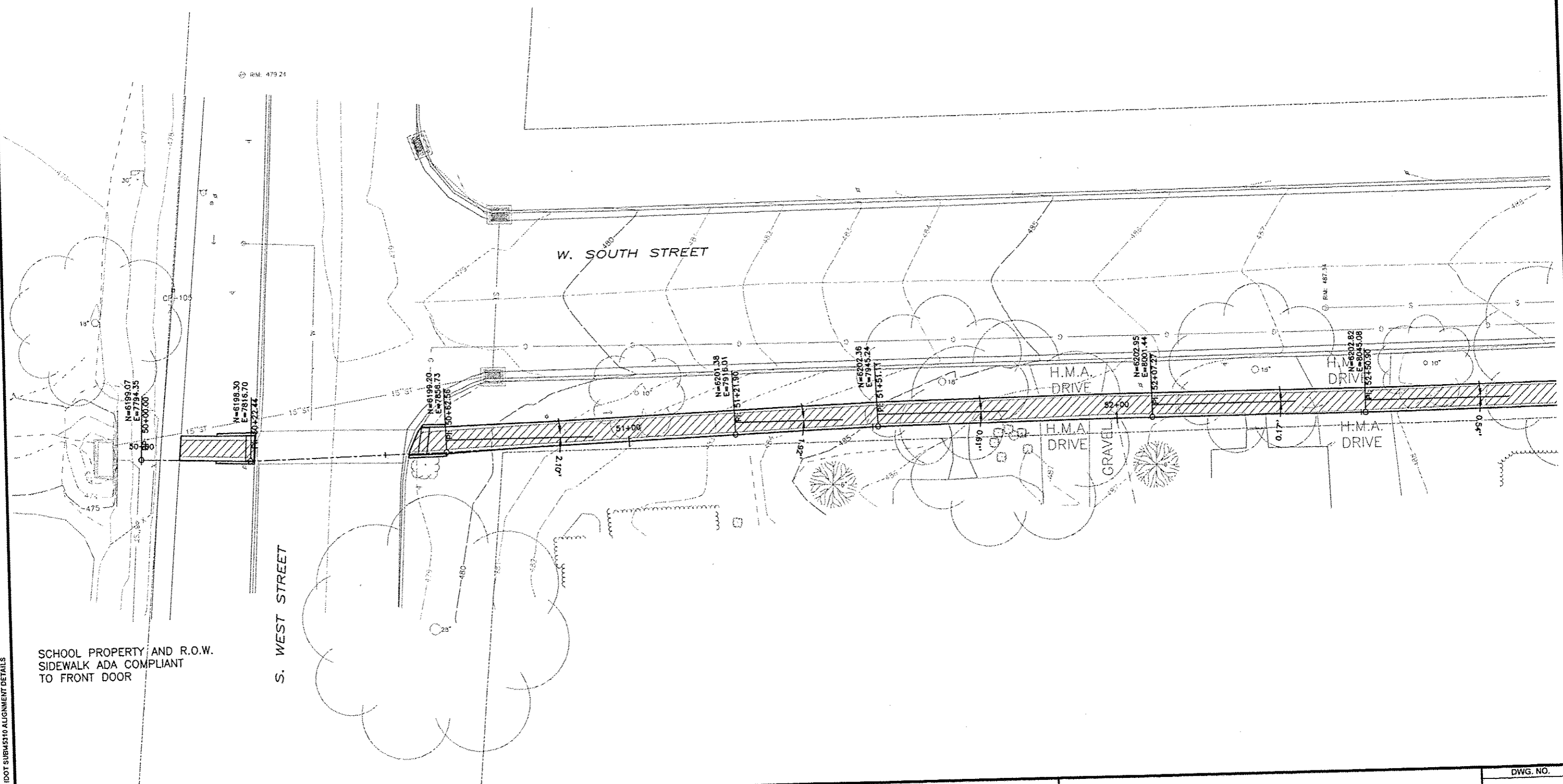
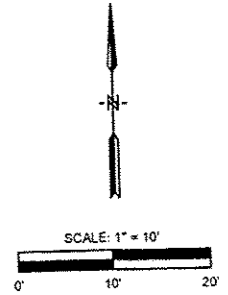


SAFE ROUTES TO SCHOOL
CITY OF CAMBRIDGE, ILLINOIS

1530 46th Ave • Suite 2B • Moline, Illinois 61265-7019
309-797-0171 • 309-797-0996(FAX) • 877-241-8010(WATS)

SIDEWALK PLAN AND PROFILE

DWG. NO.
14 OF 69
PROJECT 45310



X-REFS: 45310 Topo
FILE PATH: F:\BURNALUNE IDOT SUB\45310 ALIGNMENT DETAILS

DATE	REVISIONS	SCALE	1"=10'
		DRAWN	JAL
		CHECKED	BJP
		APPROVED	LFF
		DATE	
		ISSUED FOR	

VERIFY SCALE
 BAR IS ONE INCH ON ORIGINAL DRAWING.
 IF NOT ONE INCH ON THIS SHEET, ADJUST SCALES ACCORDINGLY.

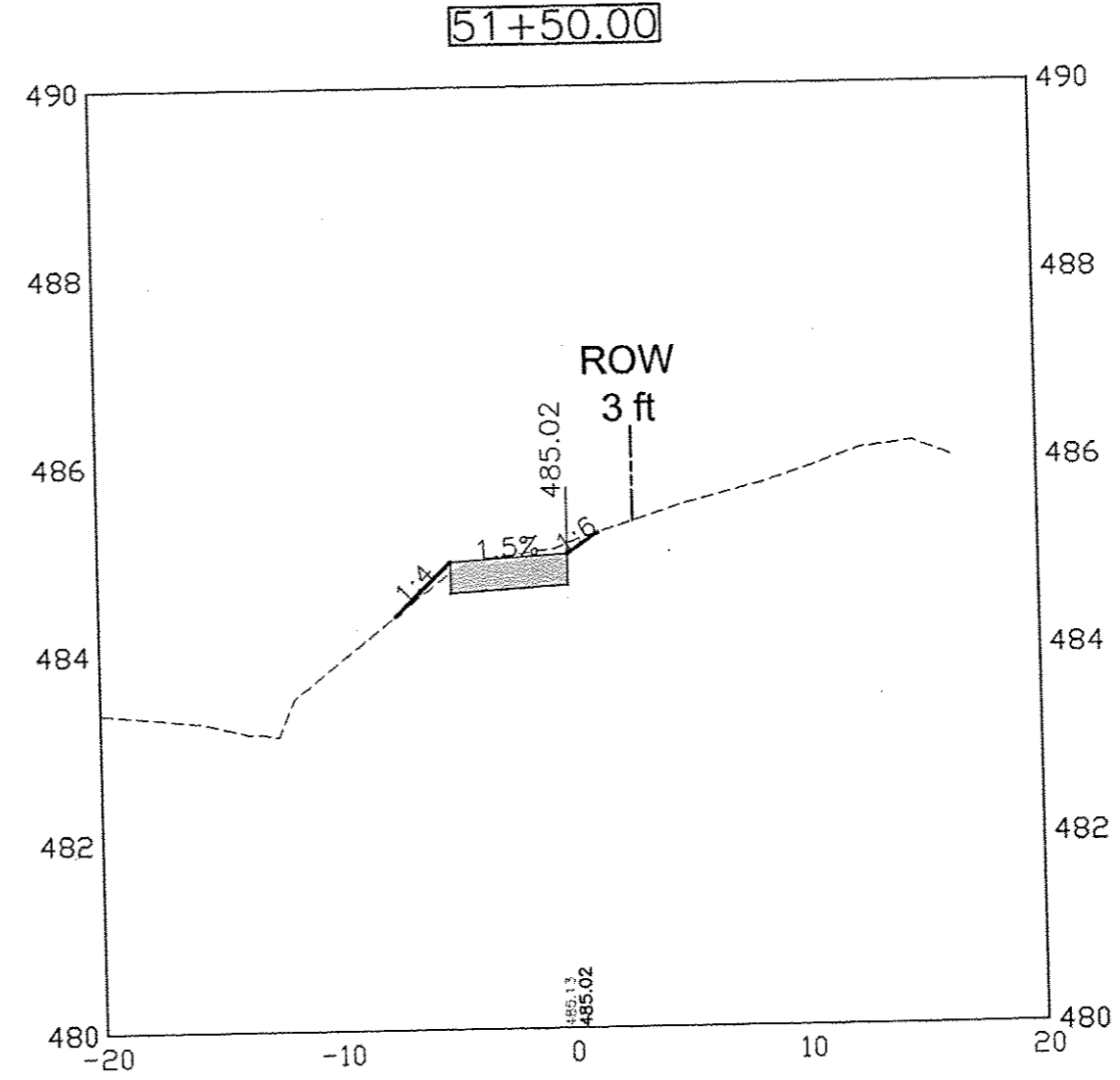
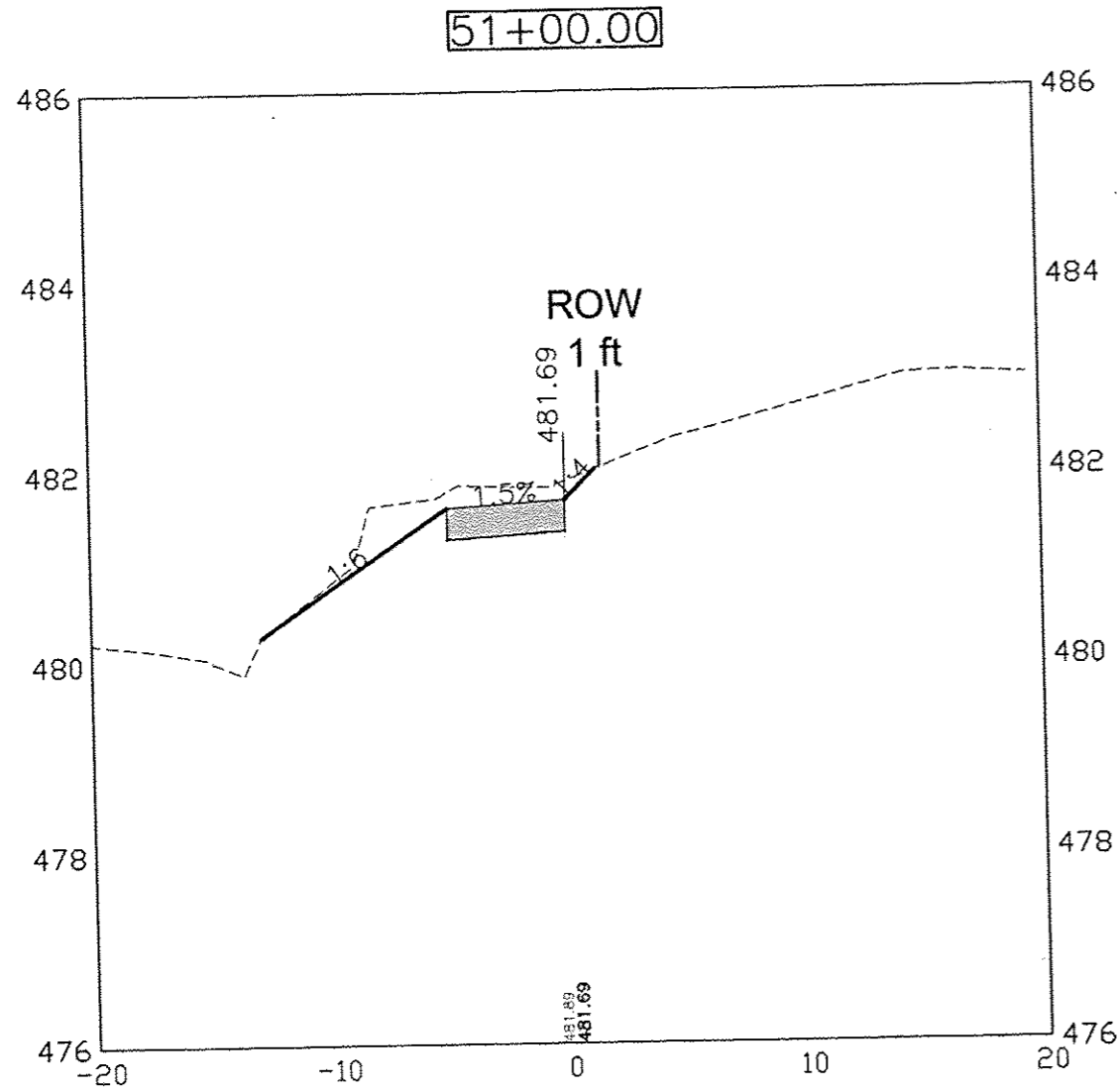


SAFE ROUTES TO SCHOOL
 CITY OF CAMBRIDGE, ILLINOIS

1530 46th Ave • Suite 2B • Moline, Illinois 61265-7019
 309-797-0171 • 309-797-0996(FAX) • 877-241-8010(WATS)

ALIGNMENT DETAILS

DWG. NO.	15 OF 69
PROJECT	45310



DATE	REVISIONS	SCALE	AS NOTED
		DRAWN	JAL
		CHECKED	BJP
		APPROVED	LFF
		DATE	
		ISSUED FOR	REVIEW/CONST

VERIFY SCALE
BAR IS ONE INCH ON ORIGINAL DRAWING.
IF NOT ONE INCH ON THIS SHEET, ADJUST SCALES ACCORDINGLY.

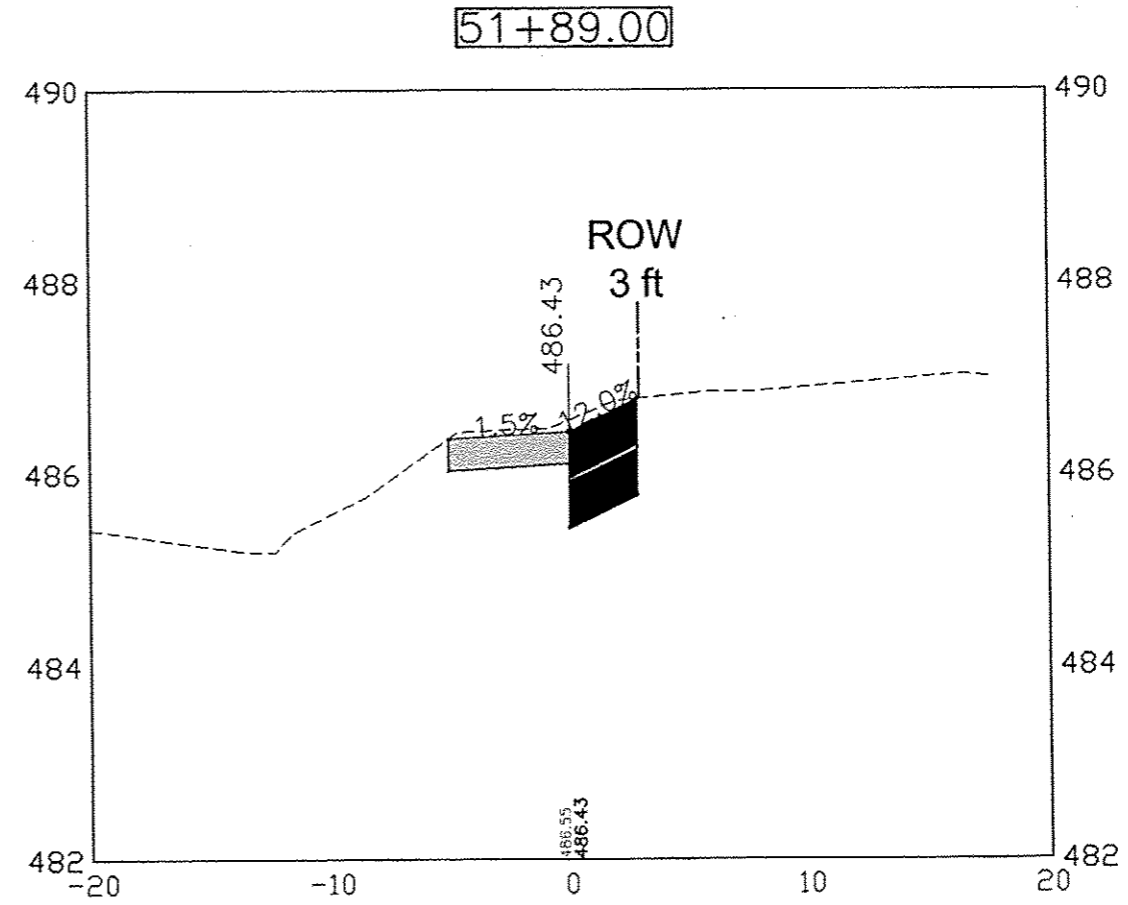
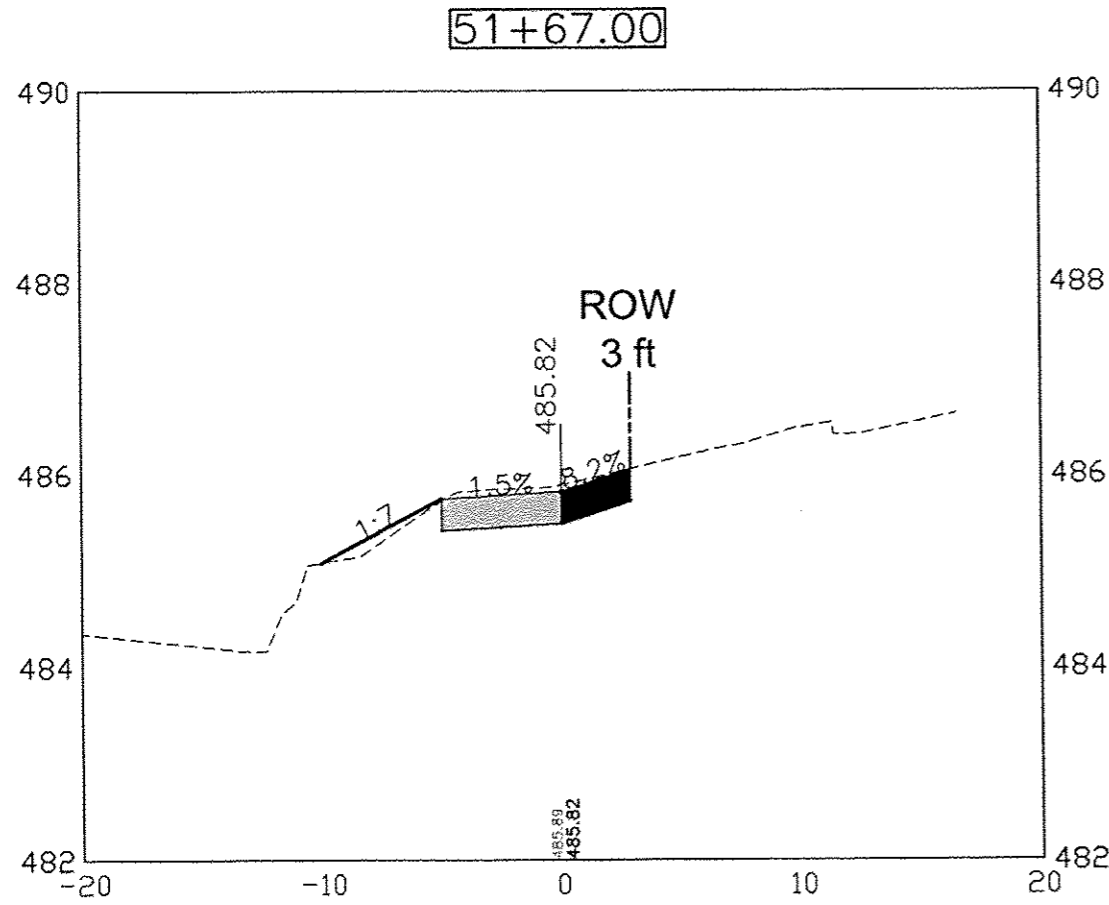


SAFE ROUTES TO SCHOOL
CITY OF CAMBRIDGE, ILLINOIS

1530 46th Ave • Suite 2B • Moline, Illinois 61265-7019
309-797-0171 • 309-797-0996(FAX) • 877-241-8010(WATS)

CROSS SECTION - SOUTH STREET

DWG. NO.	16 OF 69
PROJECT	45310



DATE	REVISIONS	SCALE	AS NOTED
		DRAWN	JAL
		CHECKED	SJP
		APPROVED	LFF
		DATE	—
		ISSUED FOR	REVIEW/CONST

VERIFY SCALE
 BAR IS ONE INCH ON ORIGINAL DRAWING.
 IF NOT ONE INCH ON THIS SHEET, ADJUST SCALES ACCORDINGLY.



VEENSTRA & KIMM, INC.

SAFE ROUTES TO SCHOOL
 CITY OF CAMBRIDGE, ILLINOIS

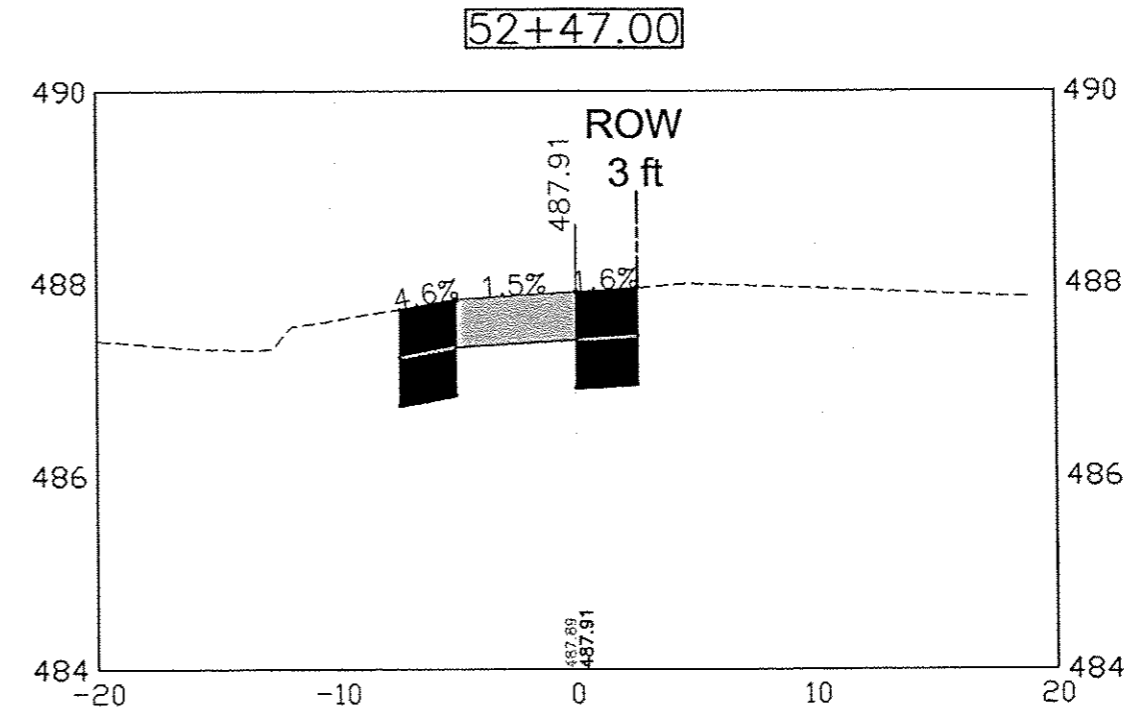
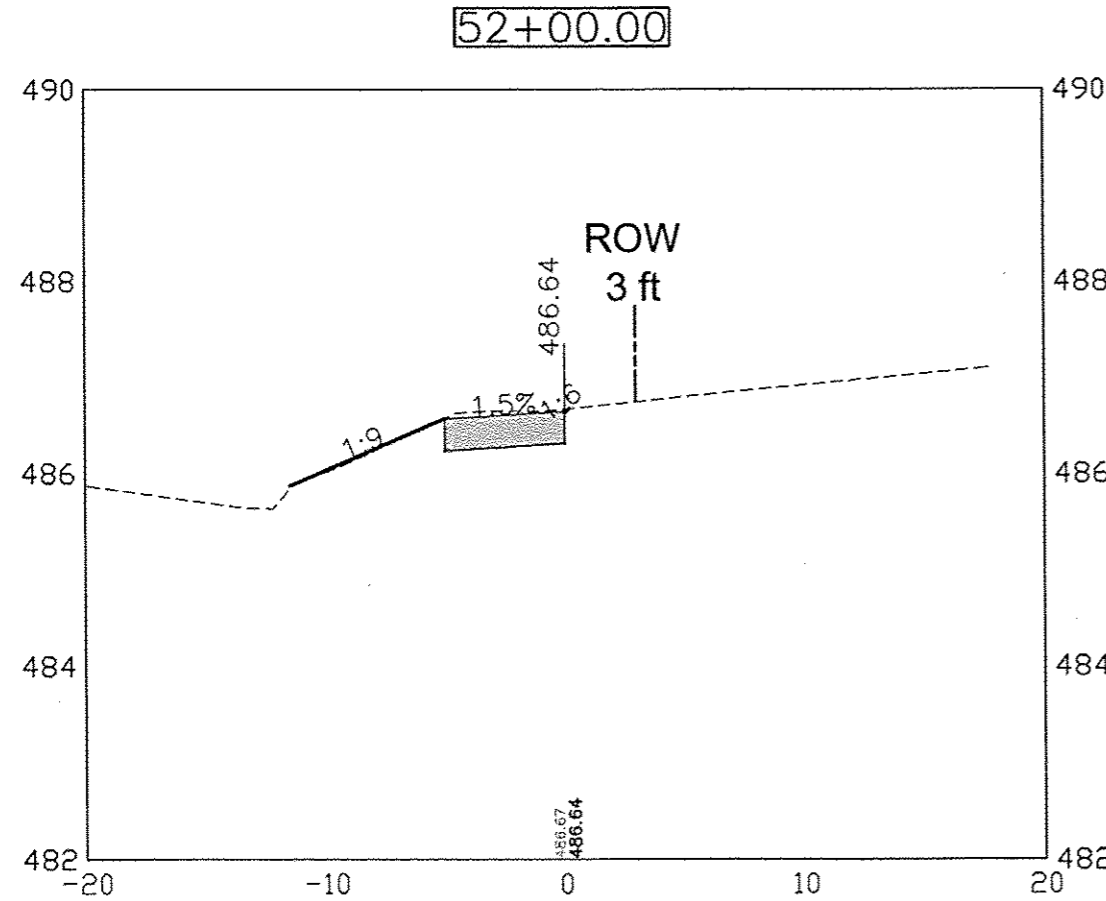
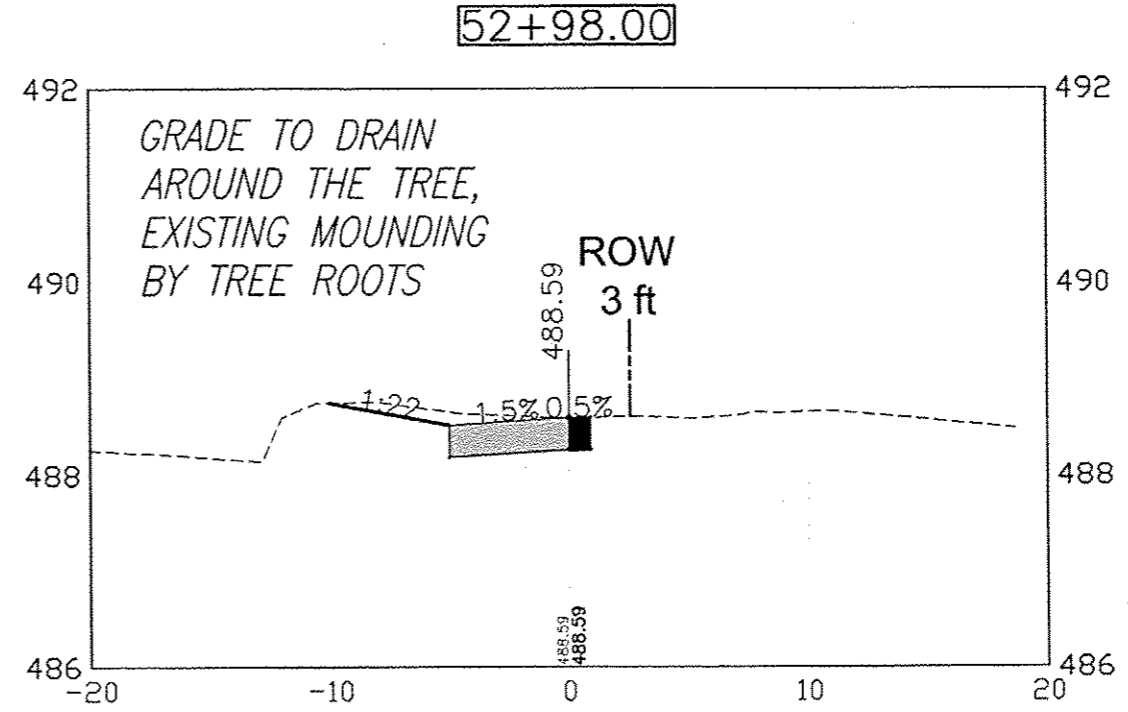
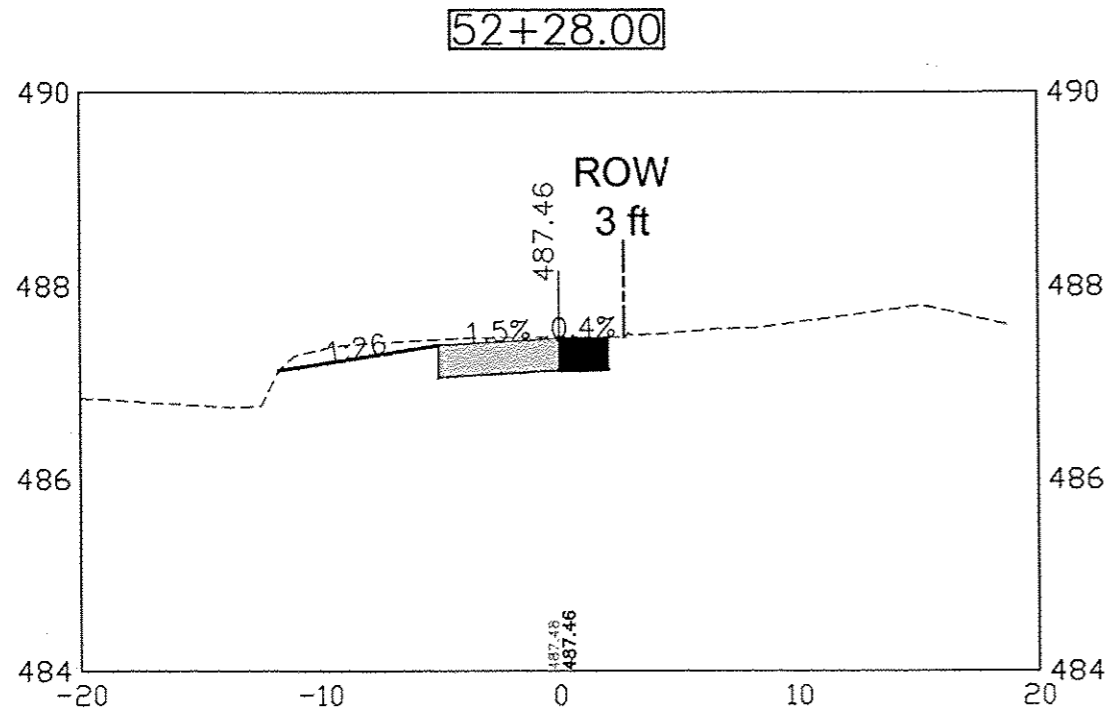
1530 46th Ave • Suite 2B • Moline, Illinois 61265-7019
 309-797-0171 • 309-797-0996(FAX) • 877-241-8010(WATS)

CROSS SECTION - SOUTH STREET

DWG. NO.	17 OF 69
PROJECT	45310

PLOTTED: Thursday, July 03, 2014 9:51:05 AM

X-REFS: 45310 Topo
FILE PATH: F:\BRIAN\JUNE IDOT SUBM\45310 DESIGN



DATE	REVISIONS	SCALE	AS NOTED
		DRAWN	JAL
		CHECKED	BJP
		APPROVED	LFJ
		DATE	---
		ISSUED FOR	REVIEW/CONST

VERIFY SCALE
BAR IS ONE INCH ON ORIGINAL DRAWING.
IF NOT ONE INCH ON THIS SHEET, ADJUST SCALES ACCORDINGLY.



SAFE ROUTES TO SCHOOL
CITY OF CAMBRIDGE, ILLINOIS

1530 46th Ave • Suite 2B • Moline, Illinois 61265-7019
309-797-0171 • 309-797-0996(FAX) • 877-241-8010(WATS)

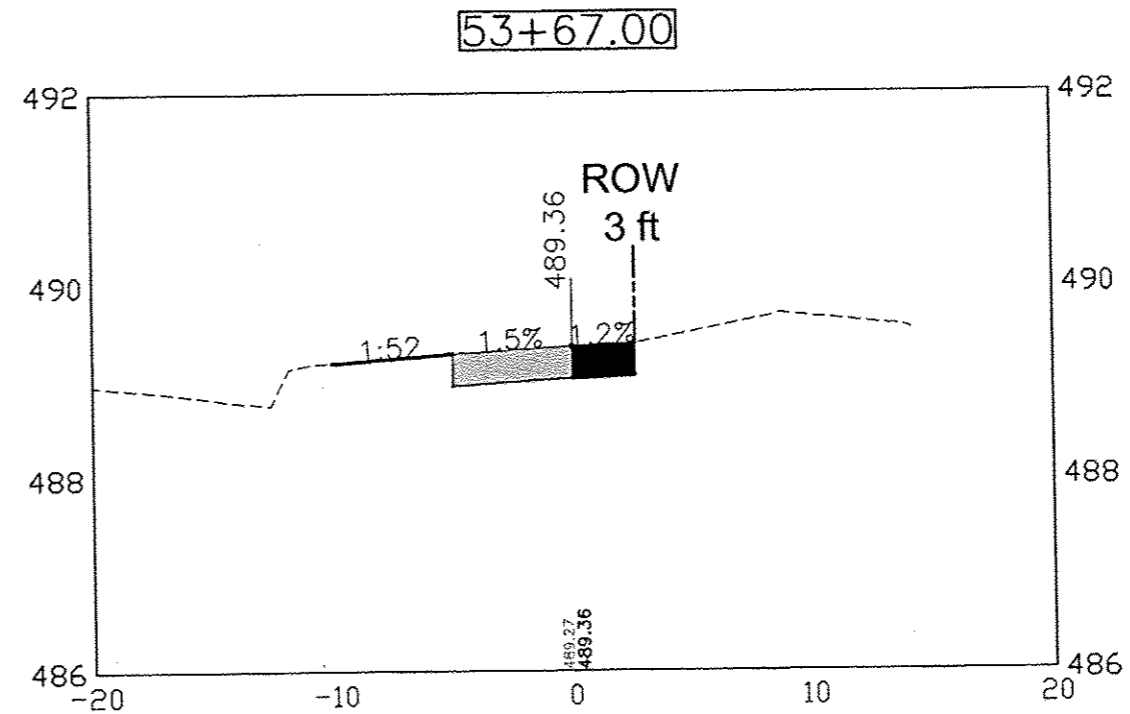
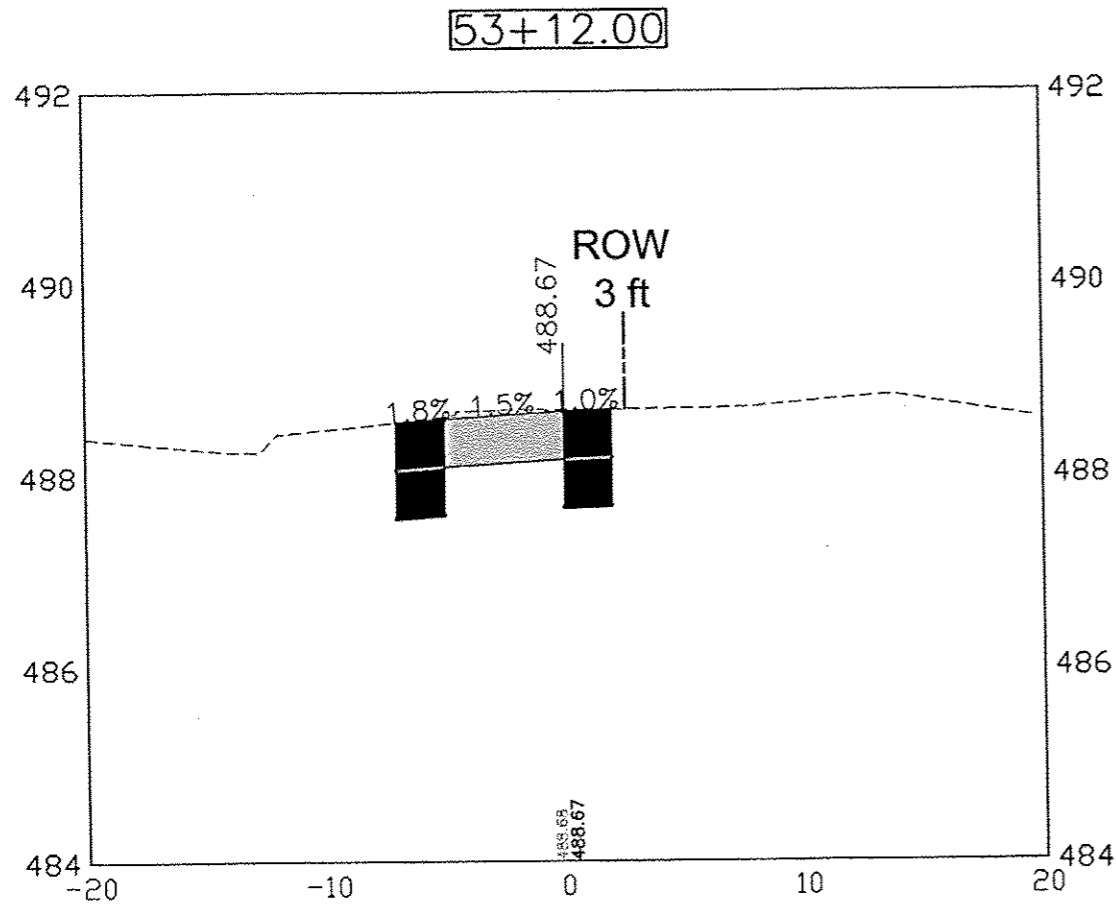
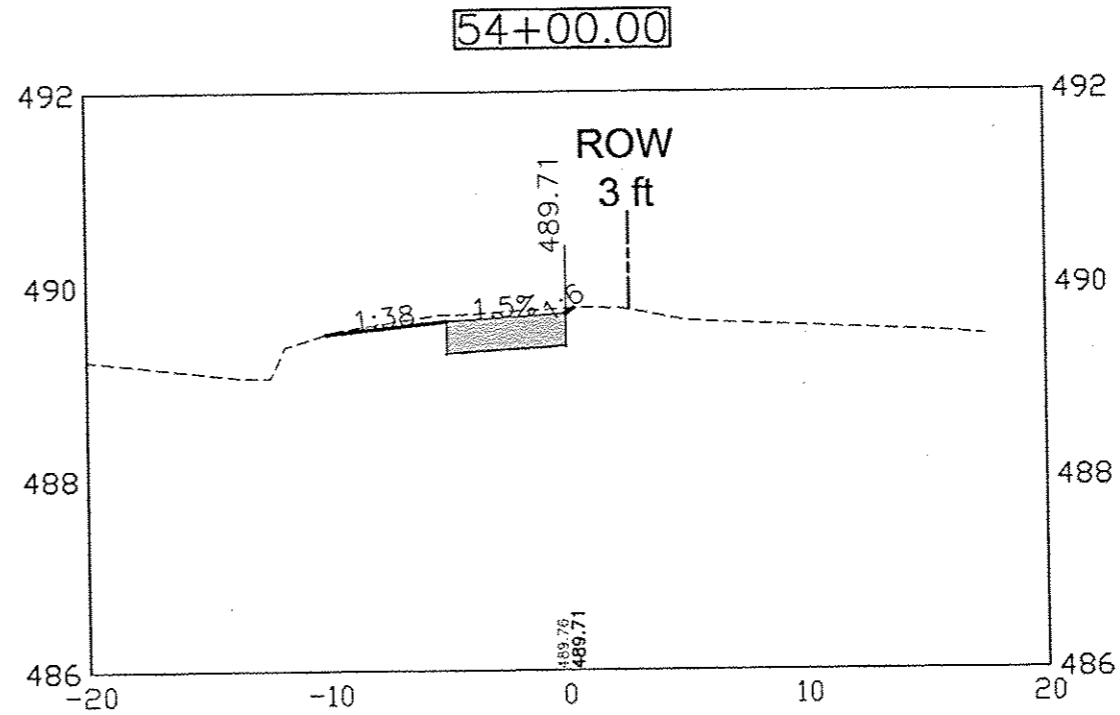
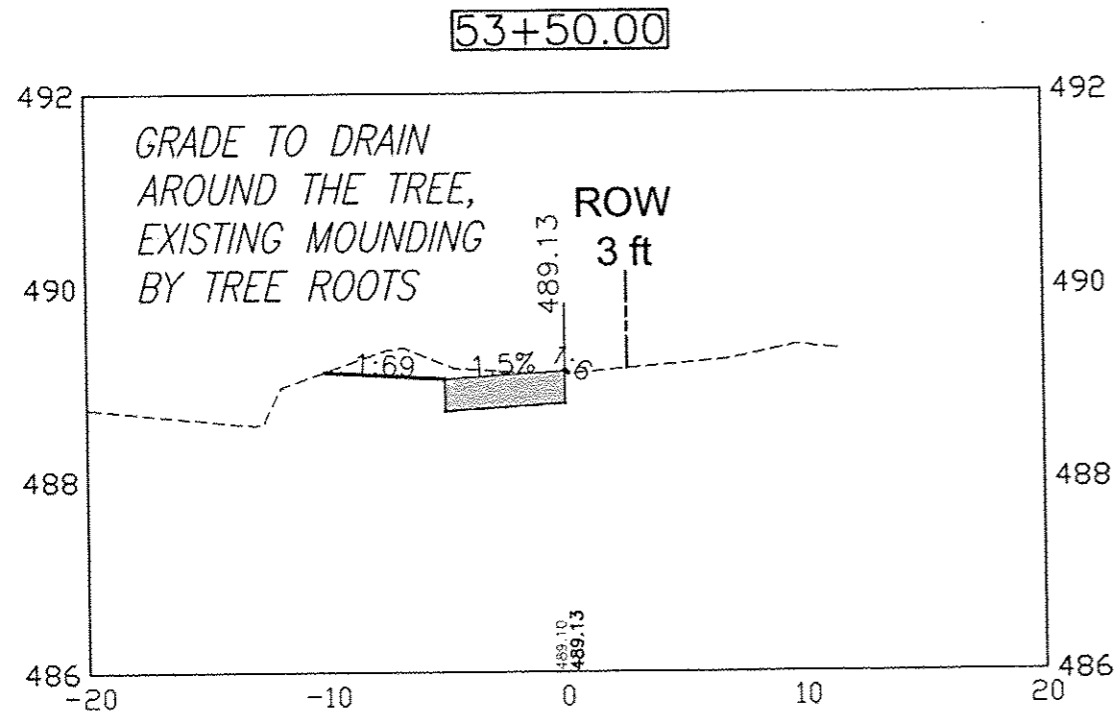
CROSS SECTION - SOUTH STREET

DWG. NO.
18 OF 69

PROJECT 45310

PLOTTED: Thursday, July 03, 2014 9:51:10 AM

X-REFS: 45310 Topo
FILE PATH: F:\BIRMAN\JUNE IDOT SUB\45310 DESIGN



DATE	REVISIONS	SCALE	AS NOTED
		DRAWN	JAL
		CHECKED	BJP
		APPROVED	LFF
		DATE	
		ISSUED FOR	REVIEW/CONST

VERIFY SCALE
BAR IS ONE INCH ON ORIGINAL DRAWING.
IF NOT ONE INCH ON THIS SHEET, ADJUST SCALES ACCORDINGLY.

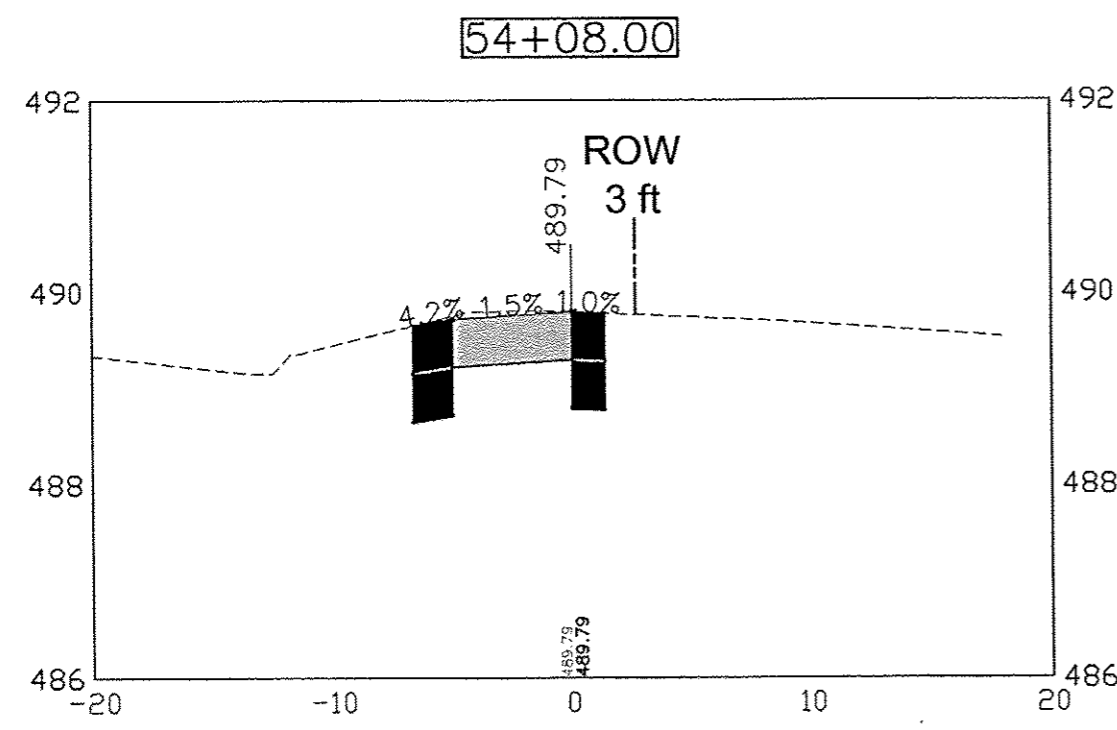
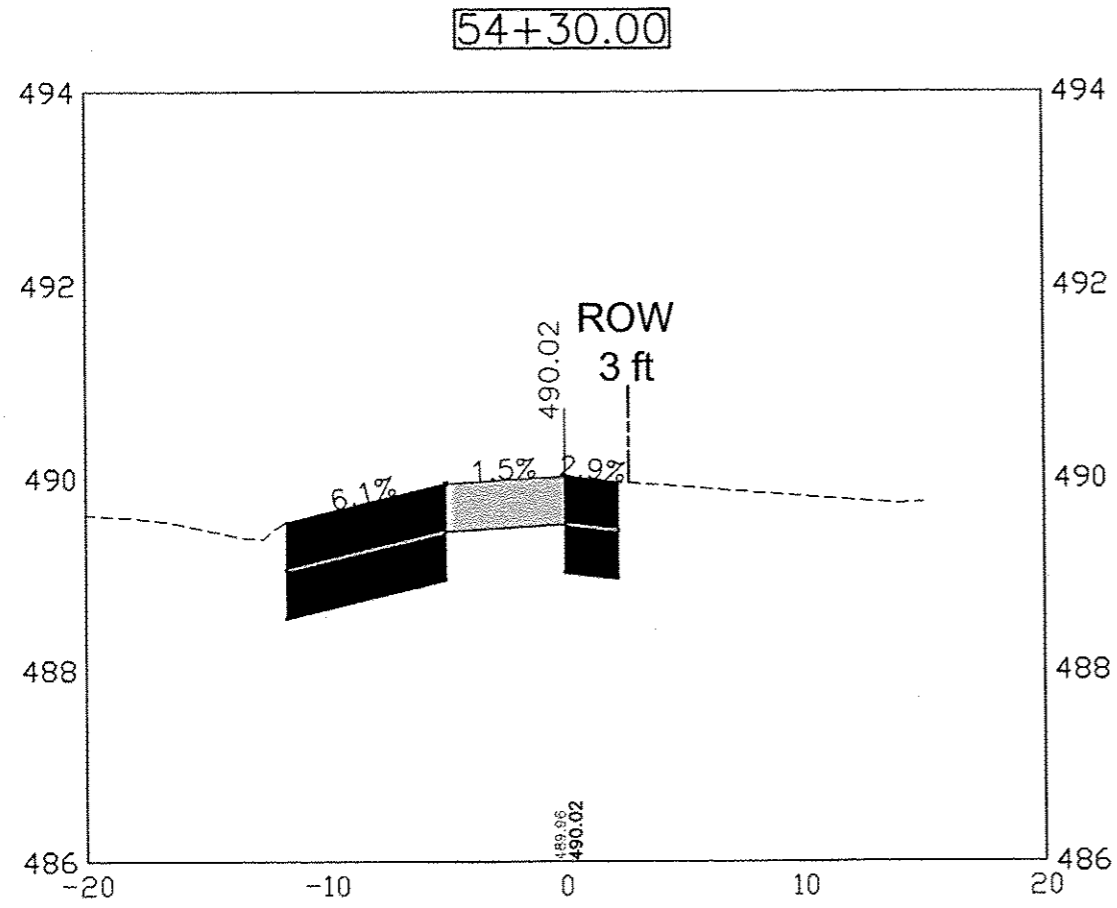


SAFE ROUTES TO SCHOOL
CITY OF CAMBRIDGE, ILLINOIS
1530 46th Ave • Suite 2B • Moline, Illinois 61265-7019
309-797-0171 • 309-797-0996(FAX) • 877-241-8010(WATS)

CROSS SECTION - SOUTH STREET

DWG. NO.	19 OF 69
PROJECT	45310

PLOTTED: Thursday, July 03, 2014 8:51:15 AM



X-REFS: 45310 Topo
FILE PATH: F:\BRIARJUNE IDOT SUB\45310 DESIGN

DATE	REVISIONS	SCALE	AS NOTED
		DRAWN	JAL
		CHECKED	BJP
		APPROVED	LFF
		DATE	—
		ISSUED FOR	REVIEW/CONST

VERIFY SCALE
 BAR IS ONE INCH ON ORIGINAL DRAWING.
 IF NOT ONE INCH ON THIS SHEET, ADJUST SCALES ACCORDINGLY.

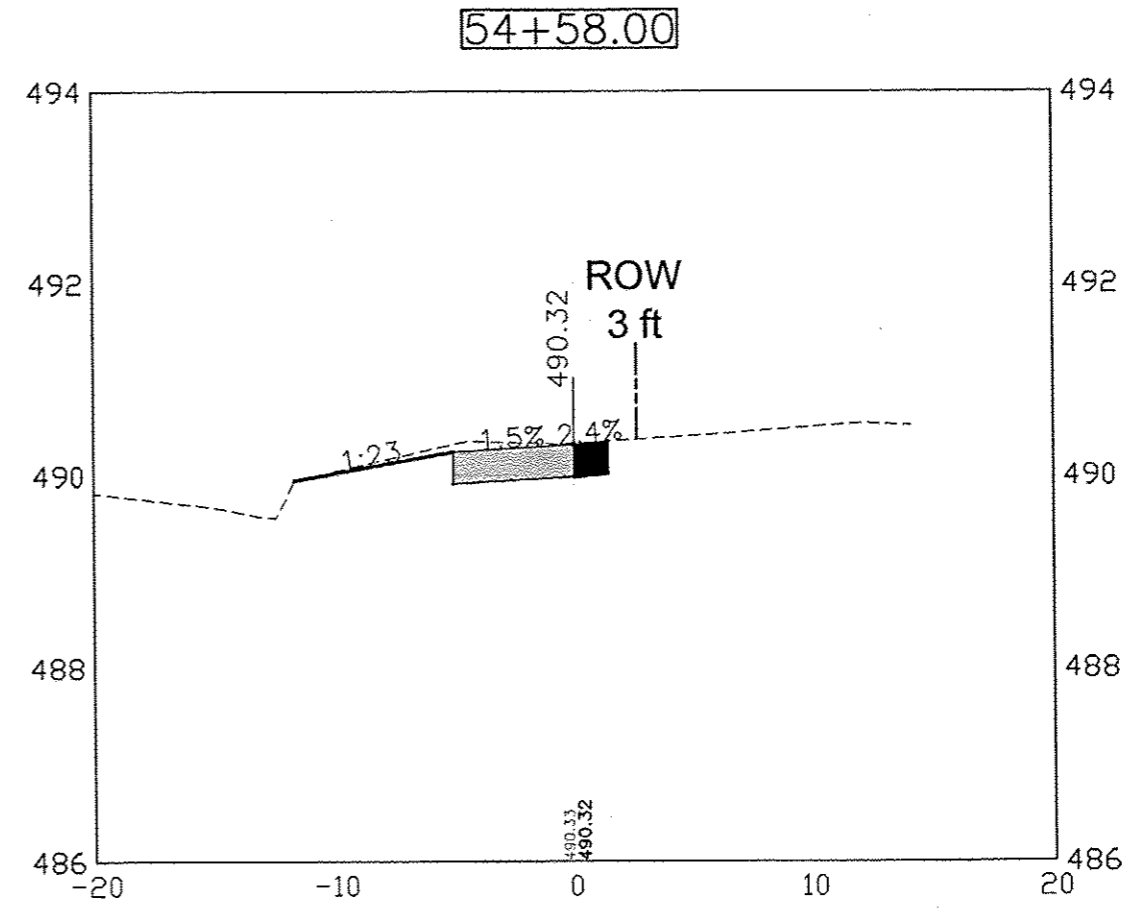
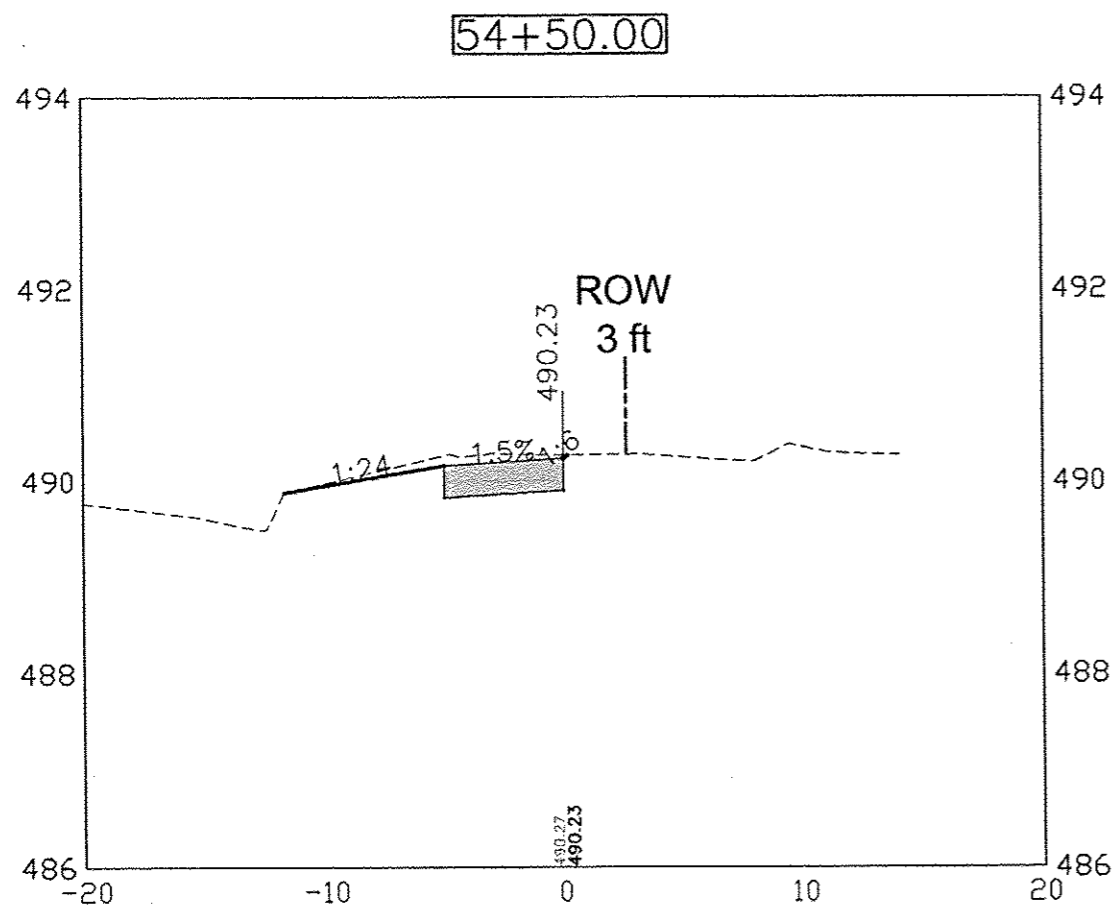


SAFE ROUTES TO SCHOOL
 CITY OF CAMBRIDGE, ILLINOIS

1530 46th Ave • Suite 2B • Moline, Illinois 61265-7019
 309-797-0171 • 309-797-0996(FAX) • 877-241-8010(WATS)

CROSS SECTION - SOUTH STREET

DWG. NO.	20 OF 69
PROJECT	45310



DATE	REVISIONS	SCALE	AS NOTED
		DRAWN	JAL
		CHECKED	BJP
		APPROVED	LFP
		DATE	
		ISSUED FOR	REVIEW/CONST

VERIFY SCALE
 BAR IS ONE INCH ON ORIGINAL DRAWING.
 IF NOT ONE INCH ON THIS SHEET, ADJUST SCALES ACCORDINGLY.

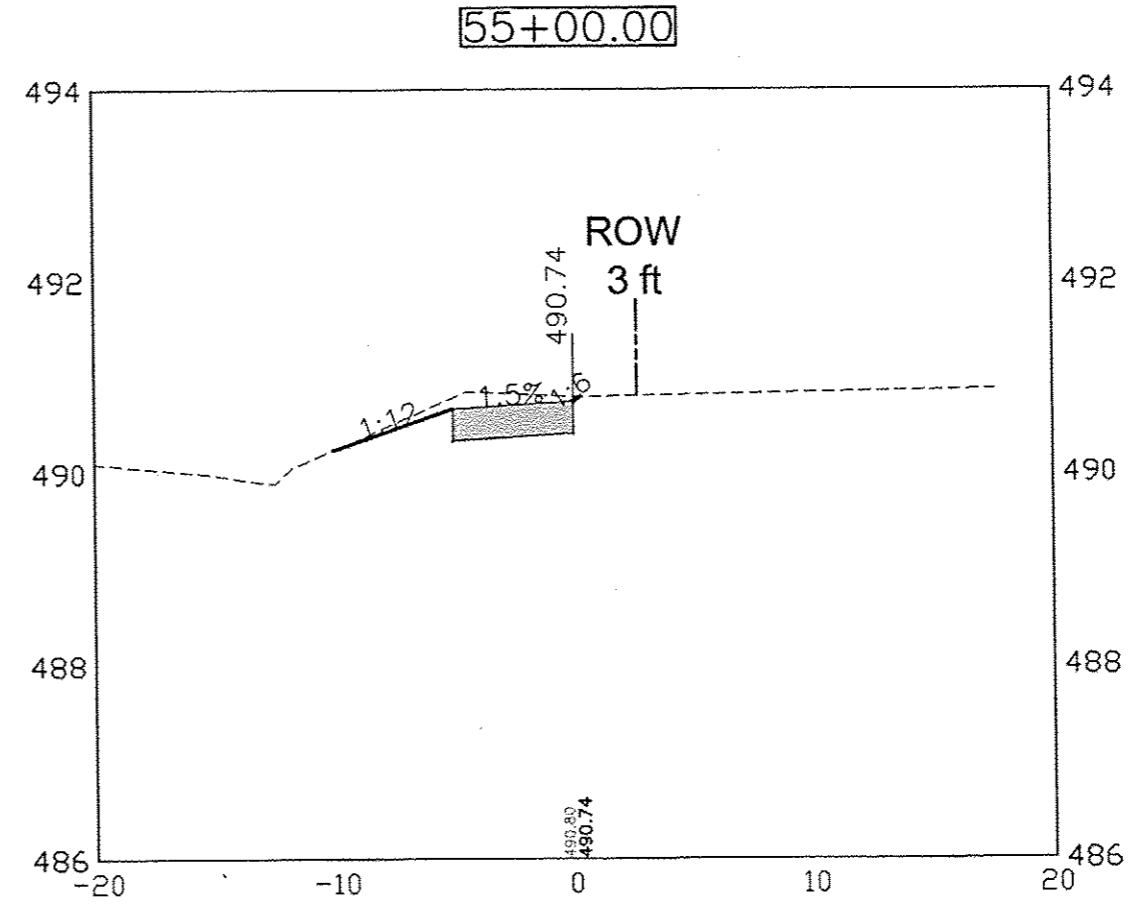
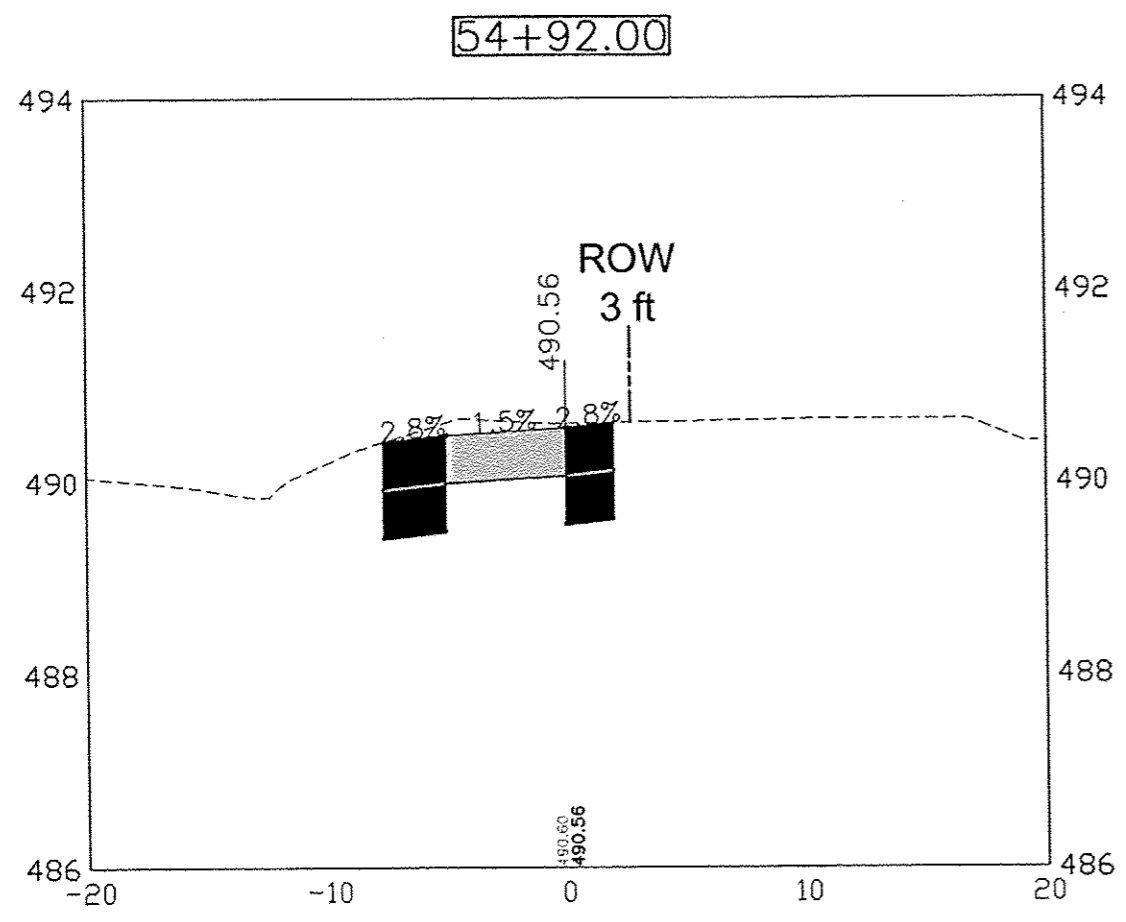


SAFE ROUTES TO SCHOOL
 CITY OF CAMBRIDGE, ILLINOIS

1530 46th Ave • Suite 28 • Moline, Illinois 61265-7019
 309-797-0171 • 309-797-0996(FAX) • 877-241-8010(WATS)

CROSS SECTION - SOUTH STREET

DWG. NO.	21 OF 69
PROJECT	45310



DATE	REVISIONS	SCALE	AS NOTED
		DRAWN	JAL
		CHECKED	BJP
		APPROVED	LFF
		DATE	---
		ISSUED FOR	REVIEW/CONST

VERIFY SCALE
 BAR IS ONE INCH ON ORIGINAL DRAWING.
 IF NOT ONE INCH ON THIS SHEET, ADJUST SCALES ACCORDINGLY.

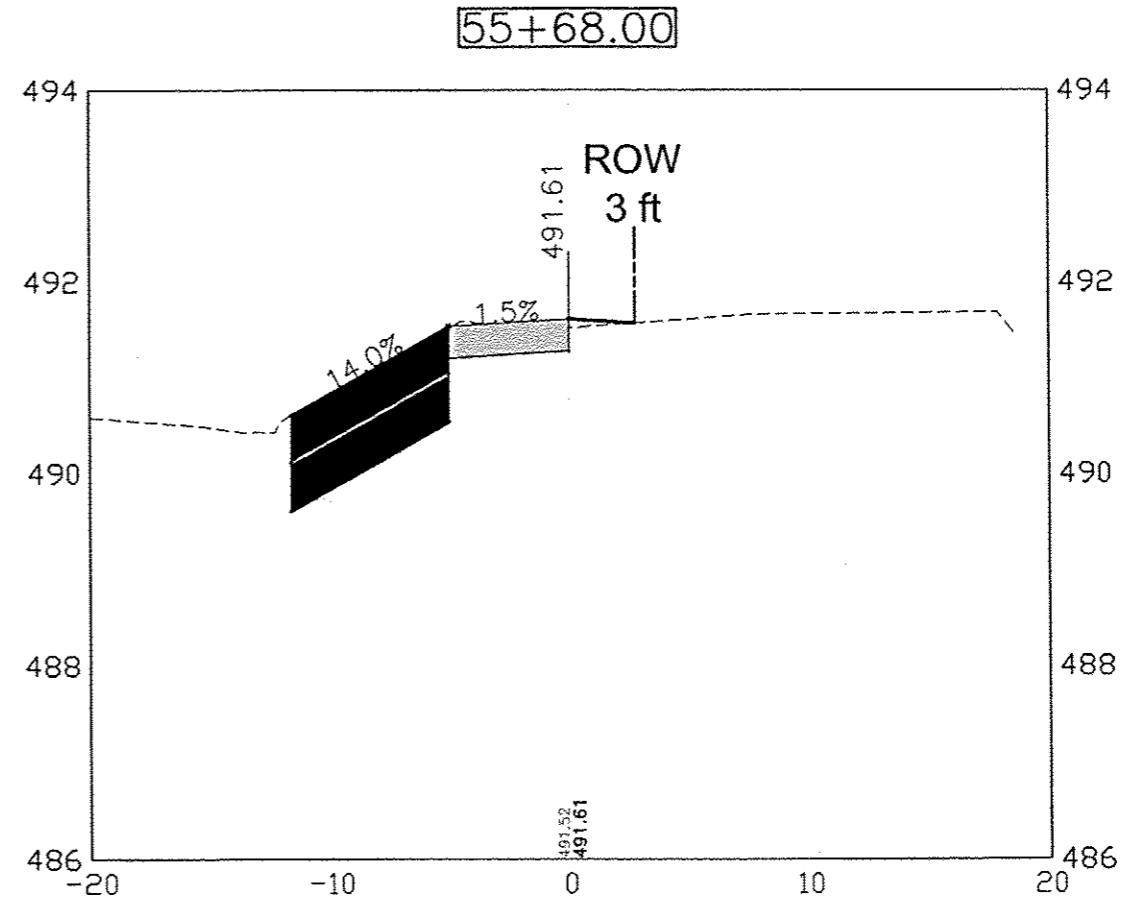
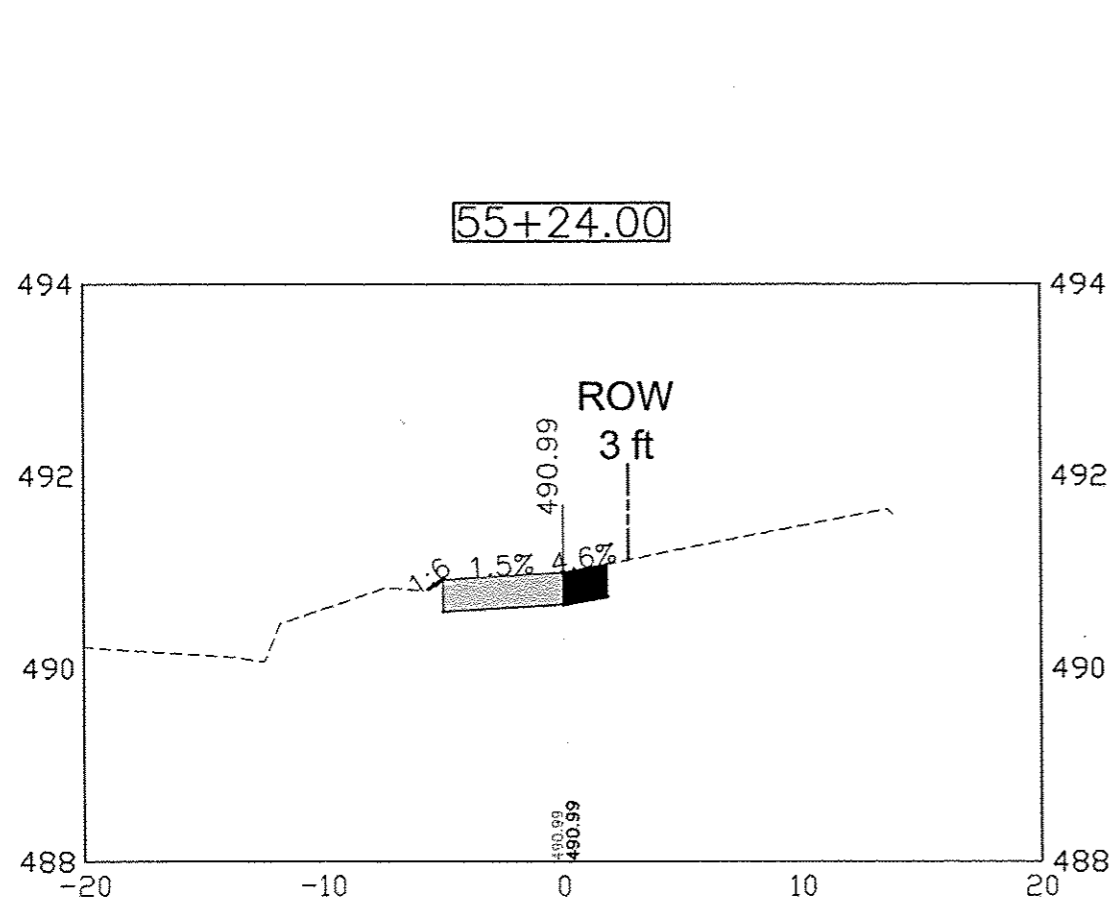
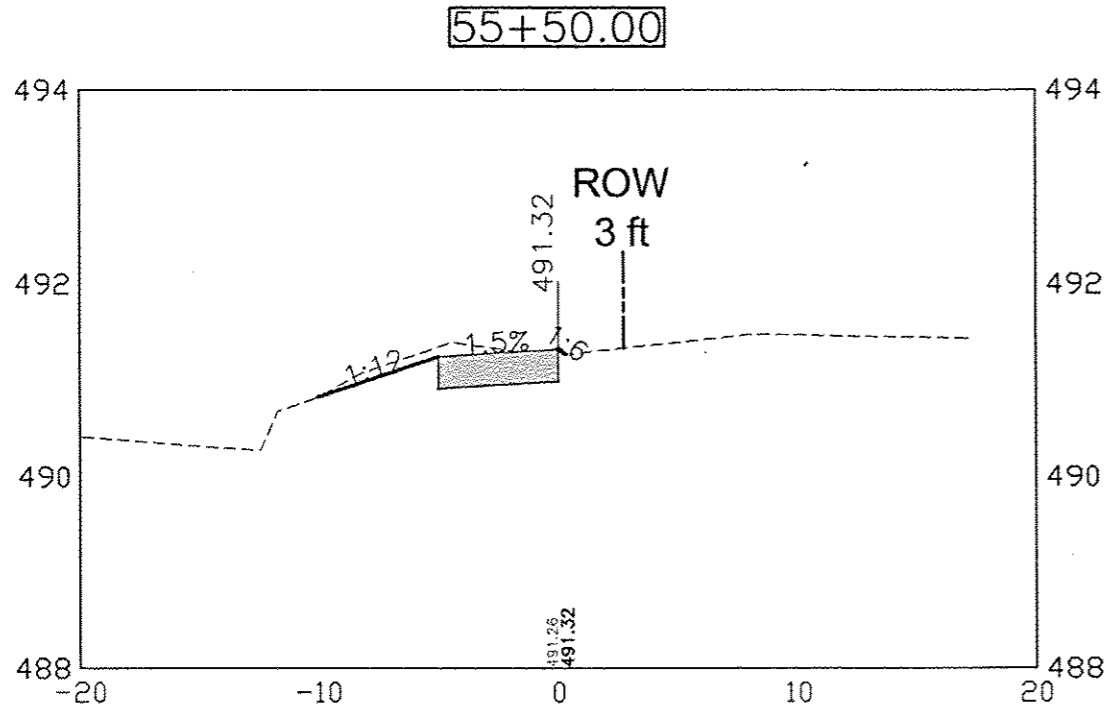


SAFE ROUTES TO SCHOOL
 CITY OF CAMBRIDGE, ILLINOIS
 1530 46th Ave • Suite 2B • Moline, Illinois 61265-7019
 309-797-0171 • 309-797-0996(FAX) • 877-241-8010(WATS)

CROSS SECTION - SOUTH STREET

DWG. NO.	22 OF 69
PROJECT	45310

PLOTTED: Thursday, July 03, 2014 9:51:30 AM



X-REFS: 45310 Topo
FILE PATH: F:\BIRMIKUNE IDOT SUBM45310 DESIGN

DATE	REVISIONS	SCALE	AS NOTED
		DRAWN	JAL
		CHECKED	BJP
		APPROVED	LEF
		DATE	
		ISSUED FOR	REVIEW/CONST

VERIFY SCALE
BAR IS ONE INCH ON ORIGINAL DRAWING.
IF NOT ONE INCH ON THIS SHEET, ADJUST SCALES ACCORDINGLY.



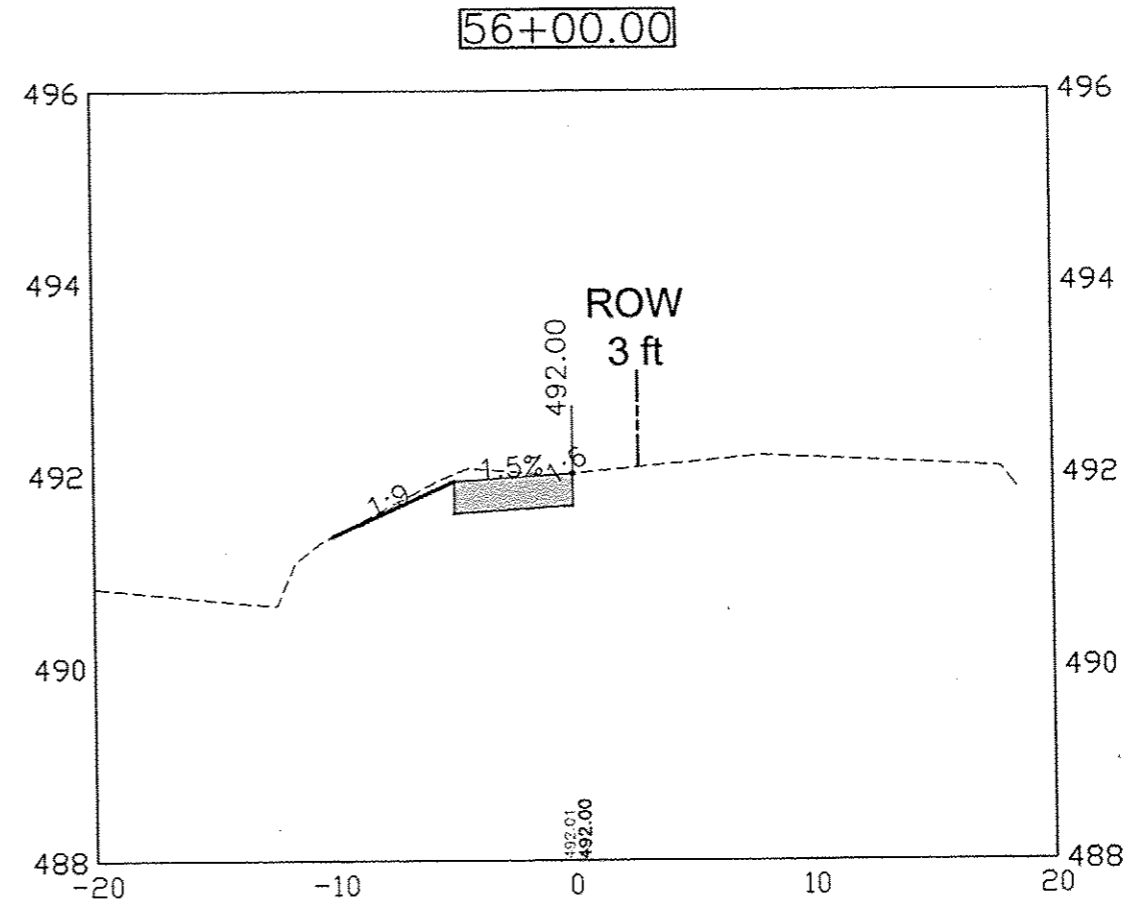
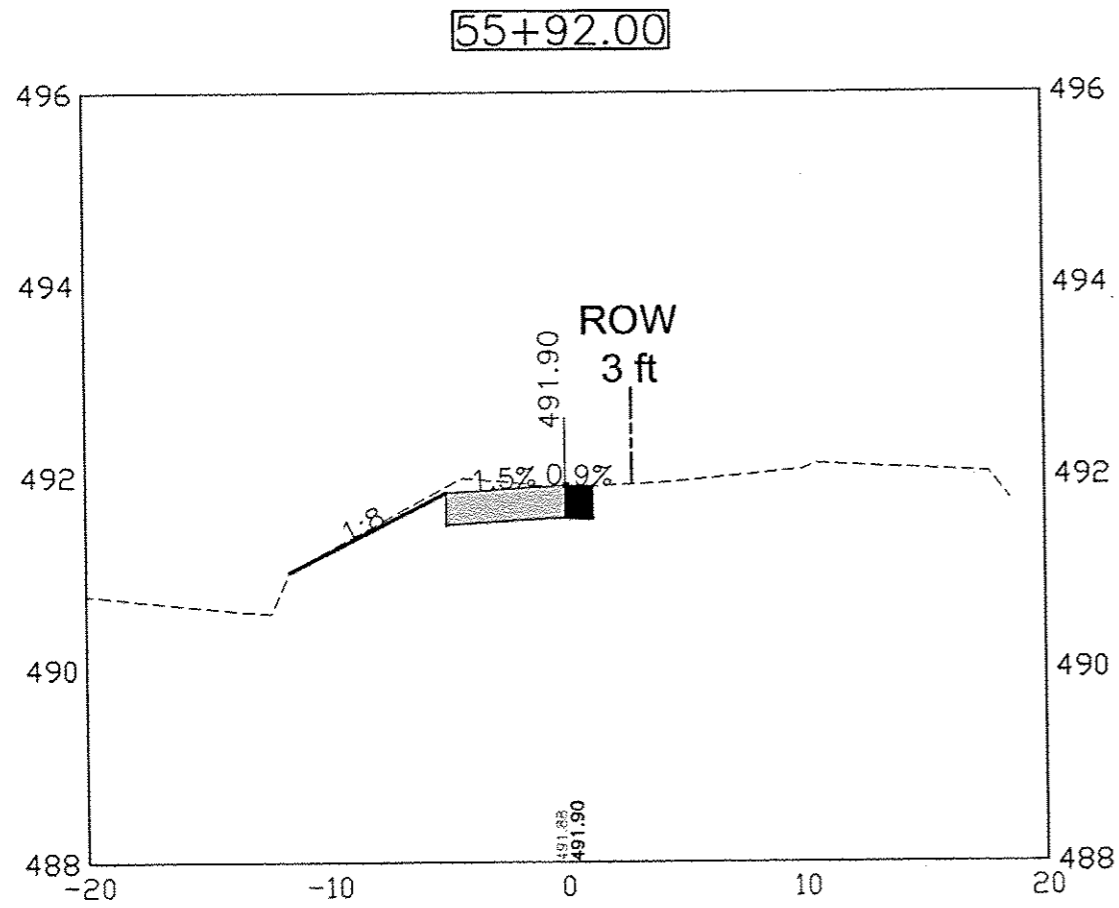
VEENSTRA & KIMM, INC.

SAFE ROUTES TO SCHOOL
CITY OF CAMBRIDGE, ILLINOIS

1530 46th Ave • Suite 2B • Moline, Illinois 61265-7019
309-797-0171 • 309-797-0996(FAX) • 877-241-8010(WATS)

CROSS SECTION - SOUTH STREET

DWG. NO.	23 OF 69
PROJECT	45310



DATE	REVISIONS	SCALE	AS NOTED
		DRAWN	JAL
		CHECKED	BJP
		APPROVED	LFF
		DATE	
		ISSUED FOR	REVIEW/CONST

VERIFY SCALE
 BAR IS ONE INCH ON ORIGINAL DRAWING.
 IF NOT ONE INCH ON THIS SHEET, ADJUST SCALES ACCORDINGLY.



VEENSTRA & KIMM, INC.

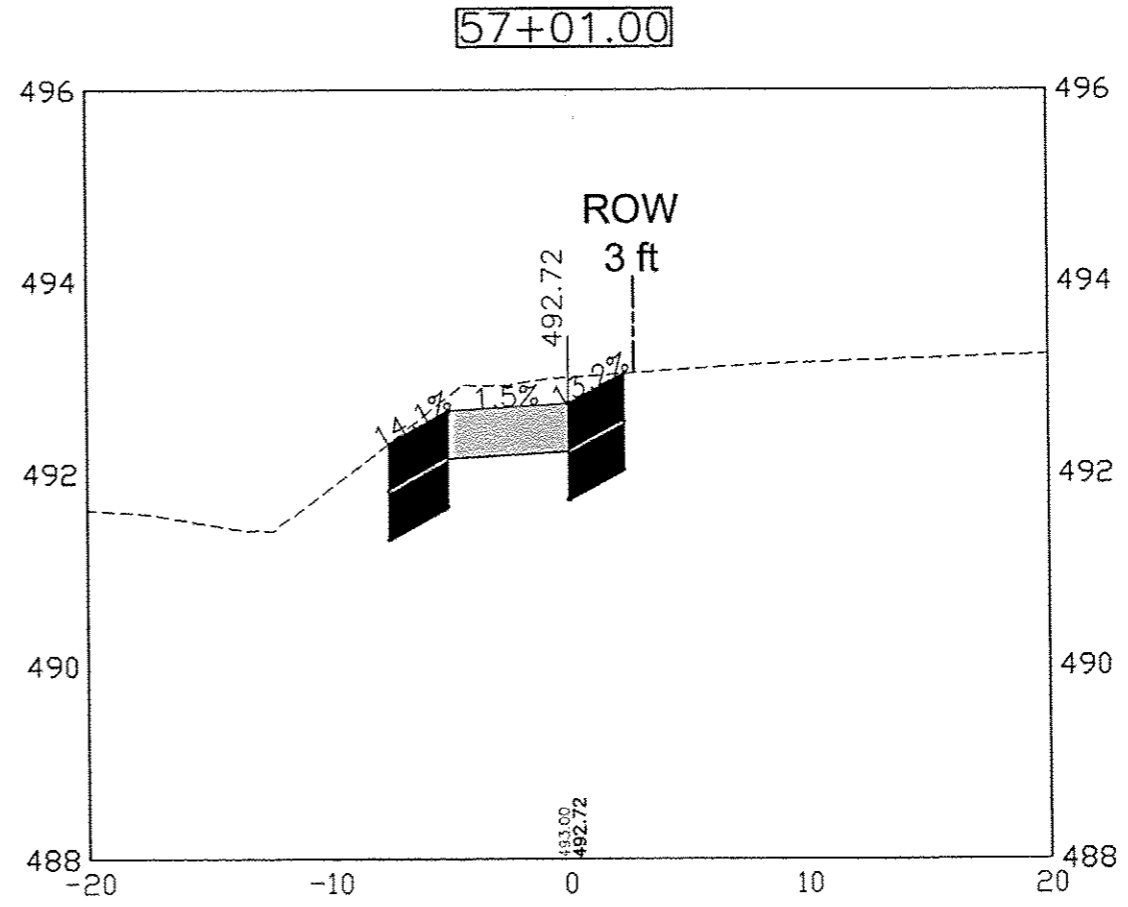
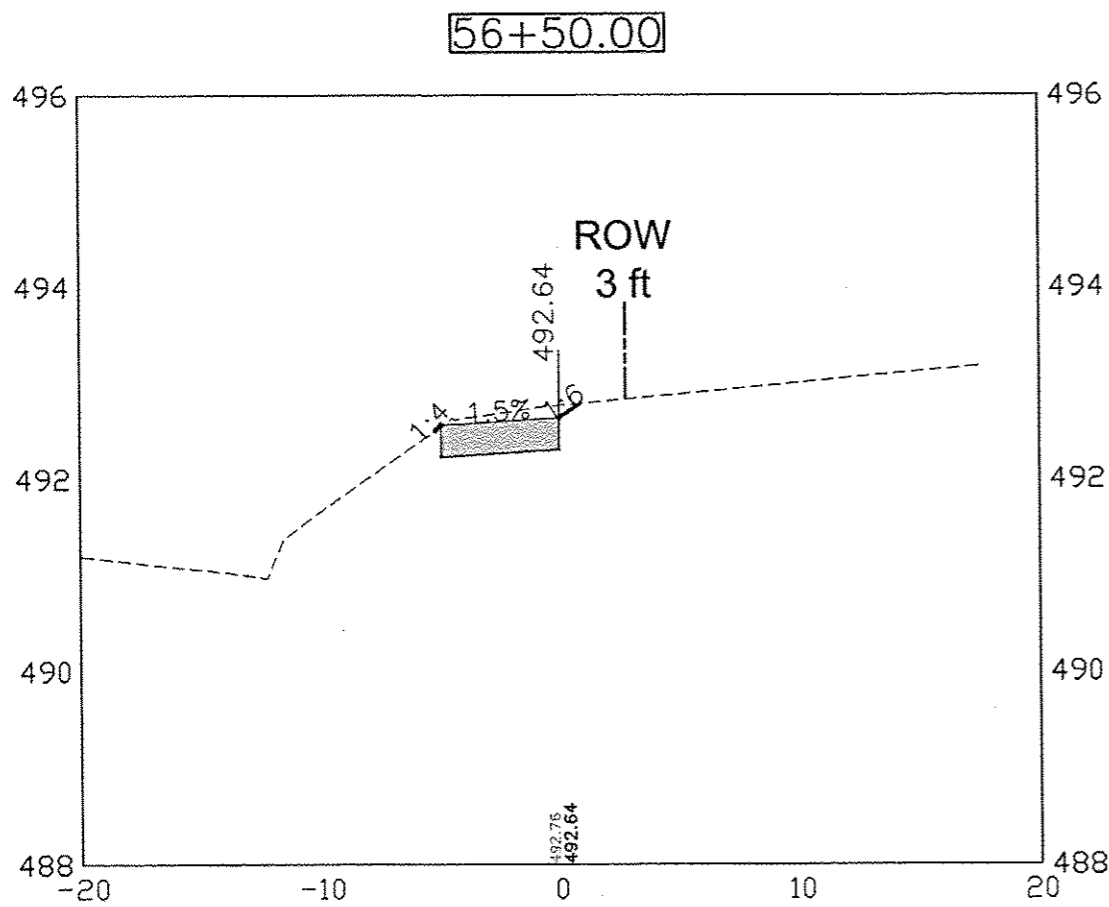
SAFE ROUTES TO SCHOOL
 CITY OF CAMBRIDGE, ILLINOIS
 1530 46th Ave • Suite 2B • Moline, Illinois 61265-7019
 309-797-0171 • 309-797-0996(FAX) • 877-241-8010(WATS)

CROSS SECTION - SOUTH STREET

DWG. NO.	24 OF 69
PROJECT	45310

PLOTTED: Thursday, July 03, 2014 9:51:40 AM

X:REFS: 45310 Topo
FILE PATH: F:\BRIAN\JUNE IDOT SUBMISSIO DESIGN



DATE	REVISIONS	SCALE	AS NOTED
		DRAWN	JAL
		CHECKED	BJP
		APPROVED	LFJ
		DATE	-
		ISSUED FOR	REVIEW-CONST

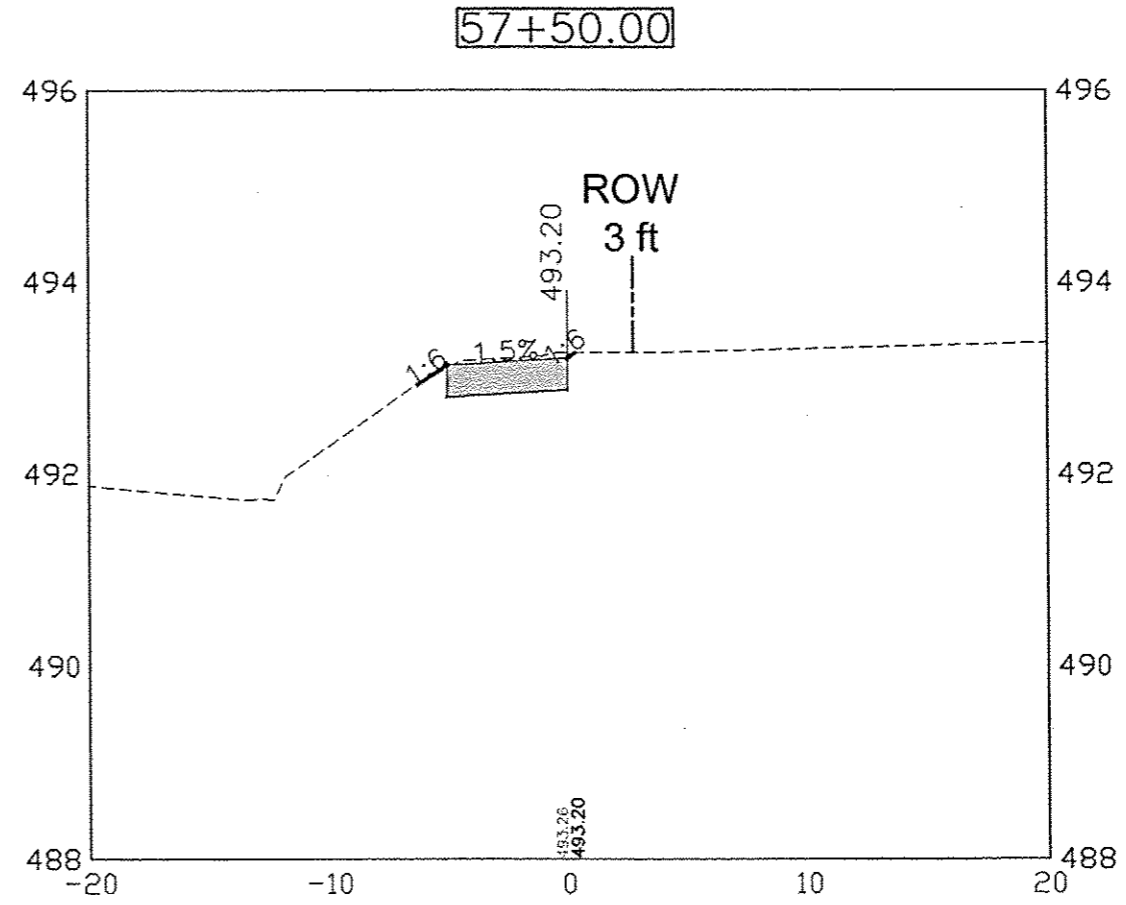
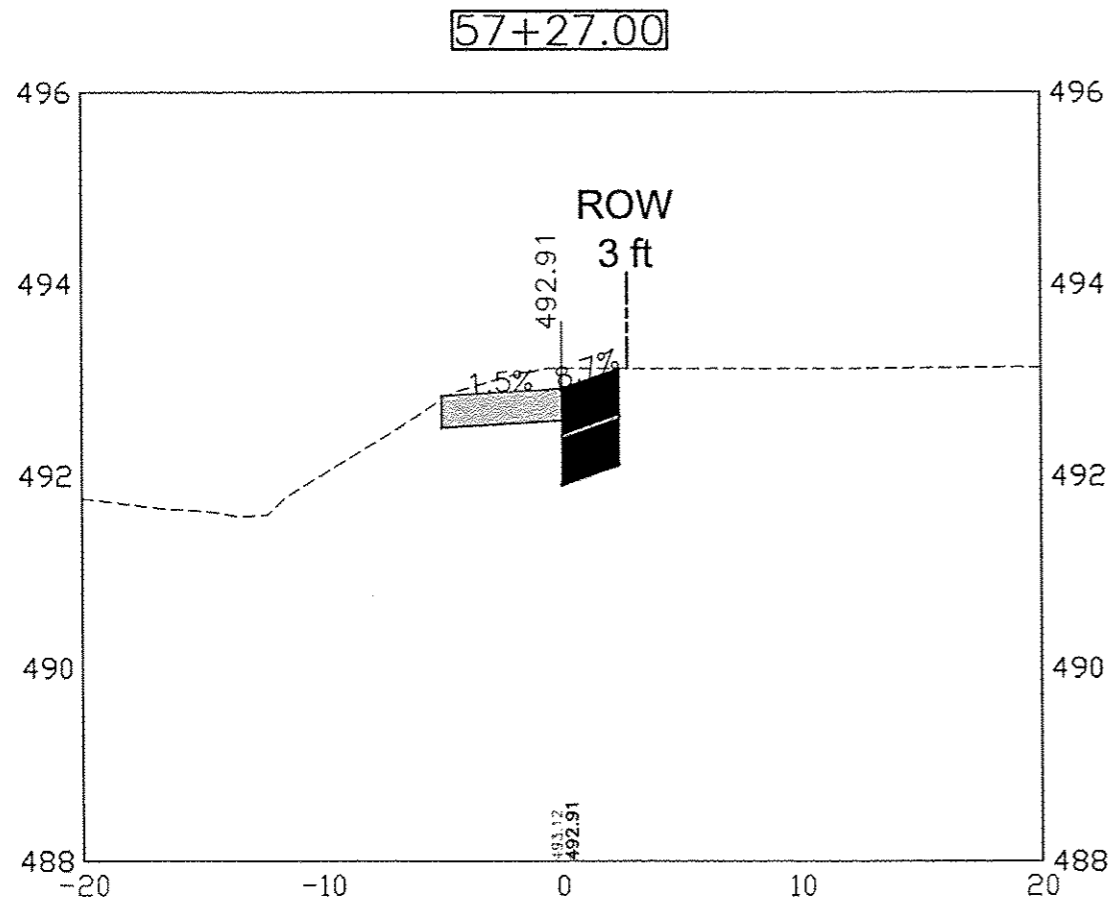
VERIFY SCALE
 BAR IS ONE INCH ON ORIGINAL DRAWING.
 IF NOT ONE INCH ON THIS SHEET, ADJUST SCALES ACCORDINGLY.



SAFE ROUTES TO SCHOOL
 CITY OF CAMBRIDGE, ILLINOIS
 1530 46th Ave • Suite 2B • Moline, Illinois 61265-7019
 309-797-0171 • 309-797-0996(FAX) • 877-241-8010(WATS)

CROSS SECTION - SOUTH STREET

DWG. NO.	25 OF 69
PROJECT	45310



DATE	REVISIONS	SCALE	AS NOTED
		DRAWN	JAL
		CHECKED	BJP
		APPROVED	LFF
		DATE	-
		ISSUED FOR	REVIEW/CONST

VERIFY SCALE
 BAR IS ONE INCH ON ORIGINAL DRAWING.
 IF NOT ONE INCH ON THIS SHEET, ADJUST SCALES ACCORDINGLY.



VEENSTRA & KIMM, INC.

SAFE ROUTES TO SCHOOL
 CITY OF CAMBRIDGE, ILLINOIS

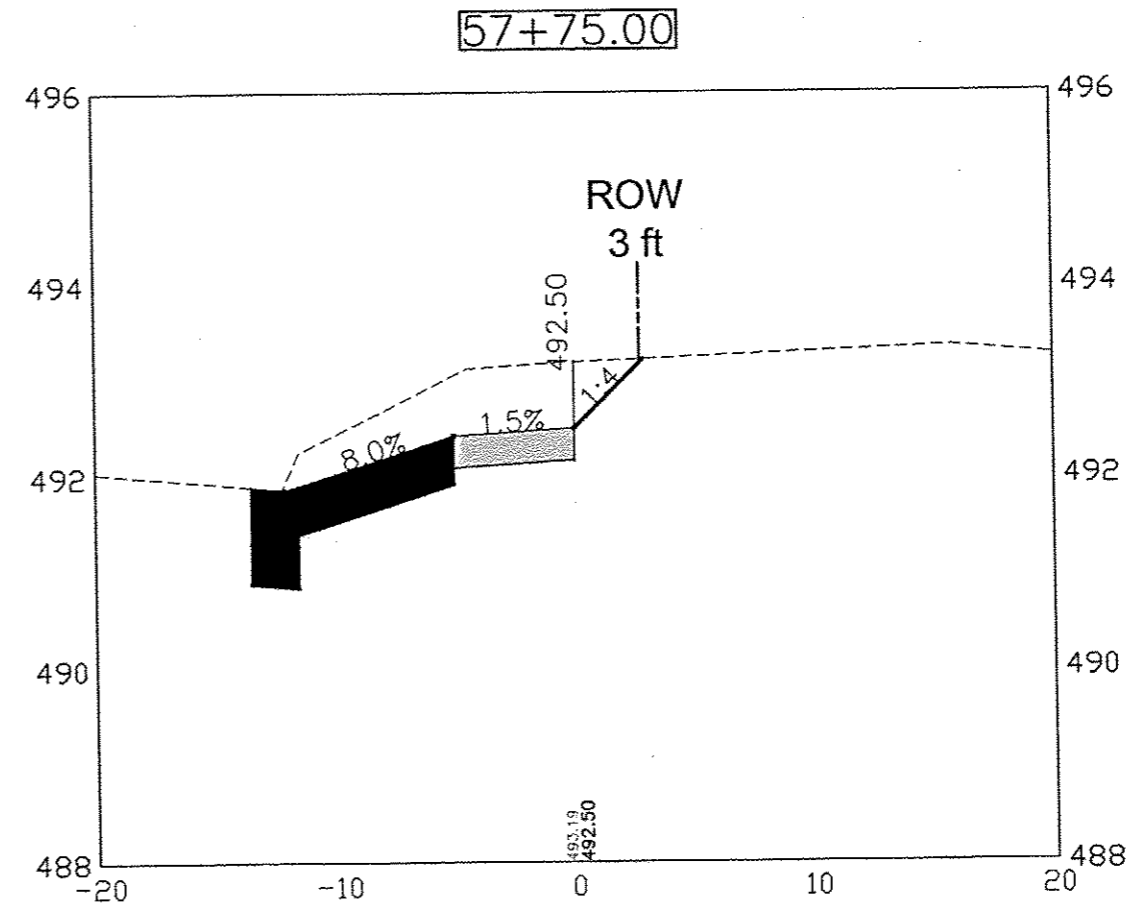
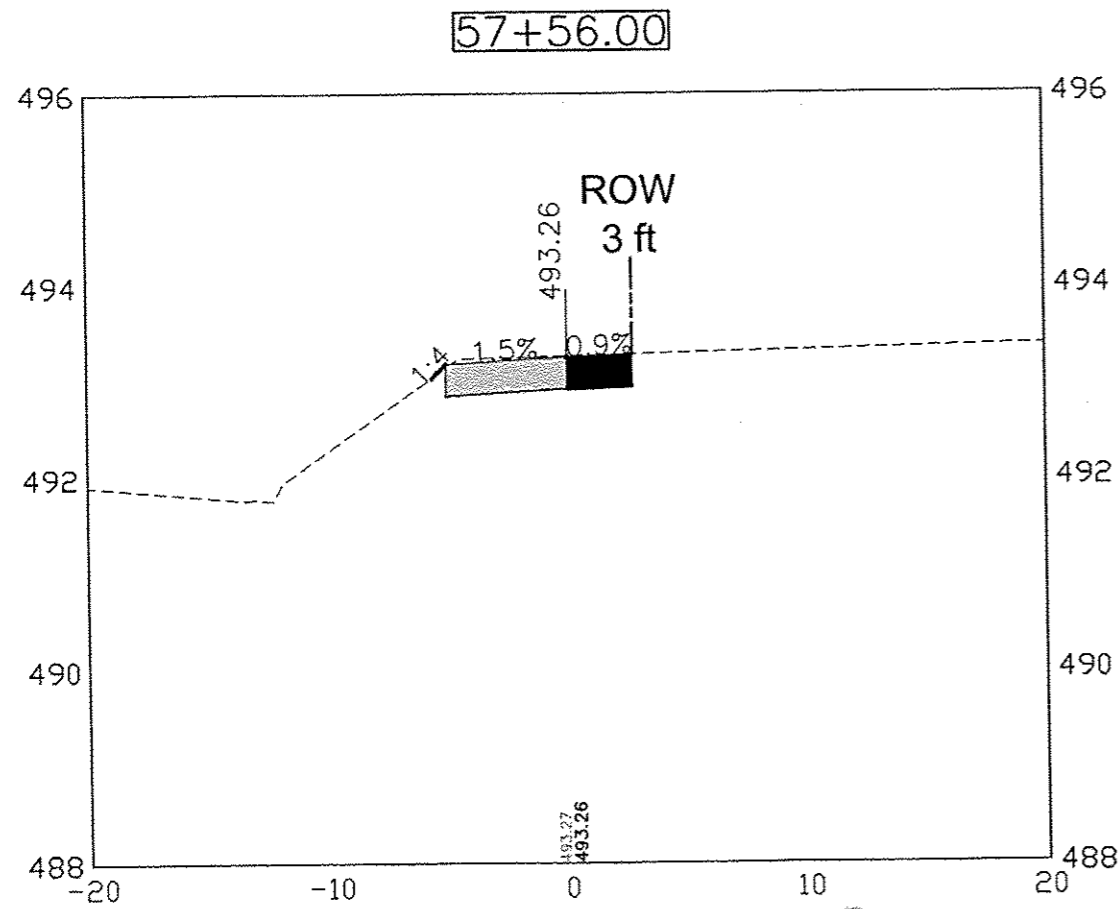
1530 46th Ave • Suite 2B • Moline, Illinois 61265-7019
 309-797-0171 • 309-797-0996(FAX) • 877-241-8010(WATS)

CROSS SECTION - SOUTH STREET

DWG. NO.

26 OF 69

PROJECT 45310



DATE	REVISIONS	SCALE	AS NOTED
		DRAWN	JAL
		CHECKED	BJP
		APPROVED	LFP
		DATE	-
		ISSUED FOR	REVIEW/CONST

VERIFY SCALE
BAR IS ONE INCH ON ORIGINAL DRAWING.
IF NOT ONE INCH ON THIS SHEET, ADJUST SCALES ACCORDINGLY.



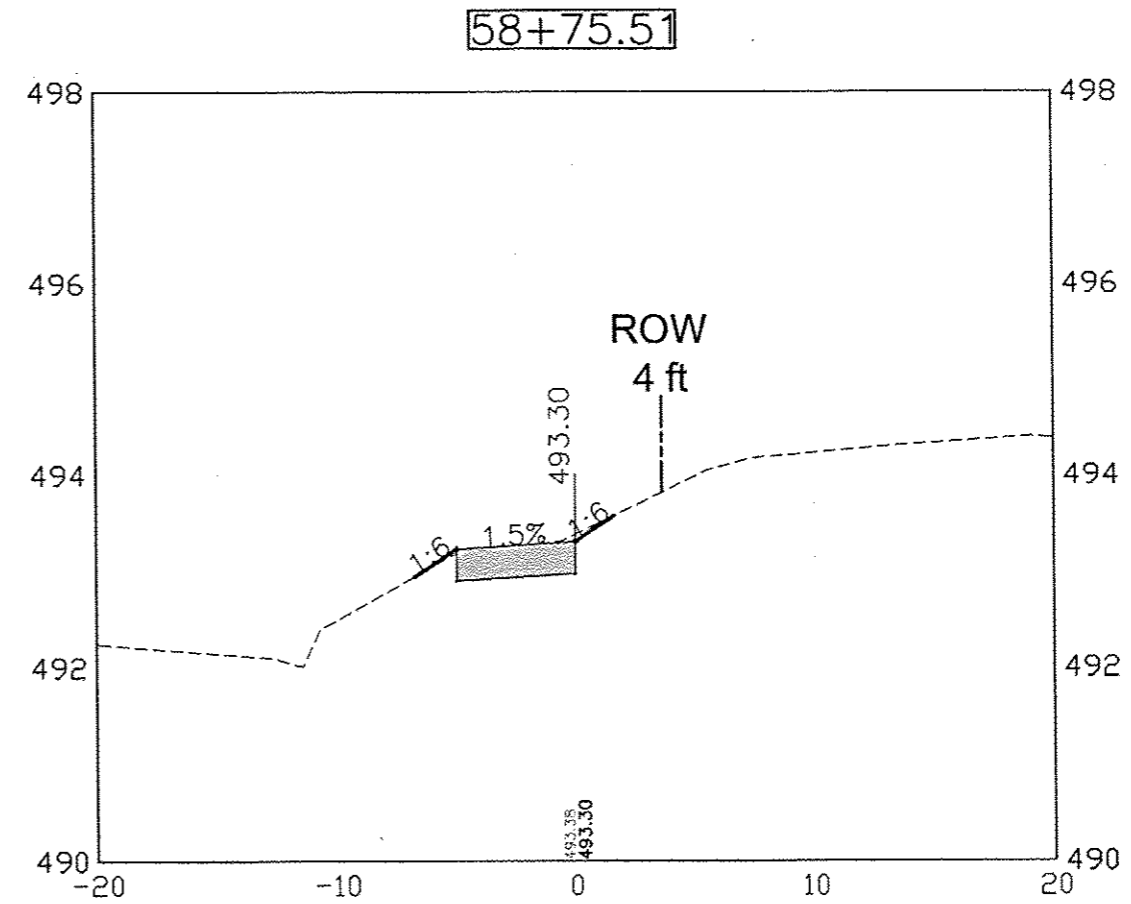
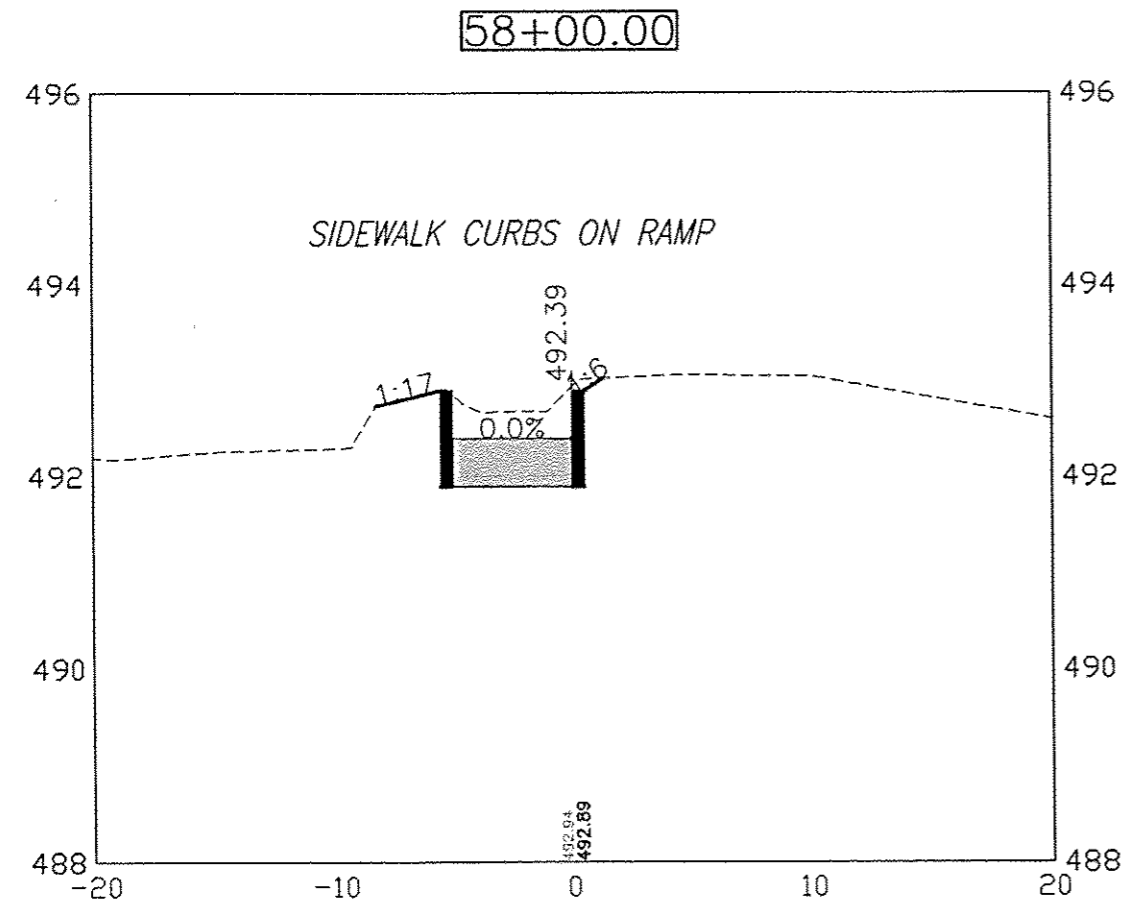
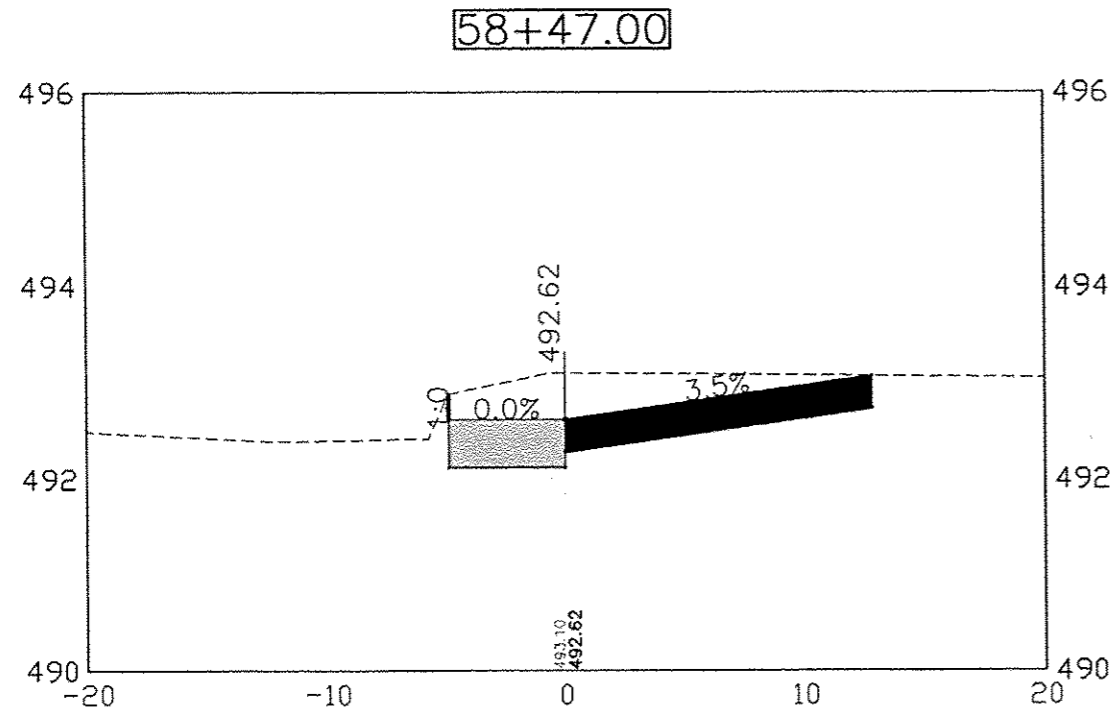
SAFE ROUTES TO SCHOOL
CITY OF CAMBRIDGE, ILLINOIS

1530 46th Ave • Suite 2B • Moline, Illinois 61265-7019
309-797-0171 • 309-797-0996(FAX) • 877-241-8010(WATS)

CROSS SECTION - SOUTH STREET

DWG. NO.	27 OF 69
PROJECT	45310

PLOTTED: Thursday, July 03, 2014 9:51:55 AM



X-REF: 45310 Topo
FILE PATH: F:\BRIAN\JUNE IDOT SUB\45310 DESIGN

DATE	REVISIONS	SCALE	AS NOTED
		DRAWN	JAL
		CHECKED	BJP
		APPROVED	LFF
		DATE	
		ISSUED FOR	REVIEW/CONST

VERIFY SCALE
BAR IS ONE INCH ON ORIGINAL DRAWING.
IF NOT ONE INCH ON THIS SHEET, ADJUST SCALES ACCORDINGLY.



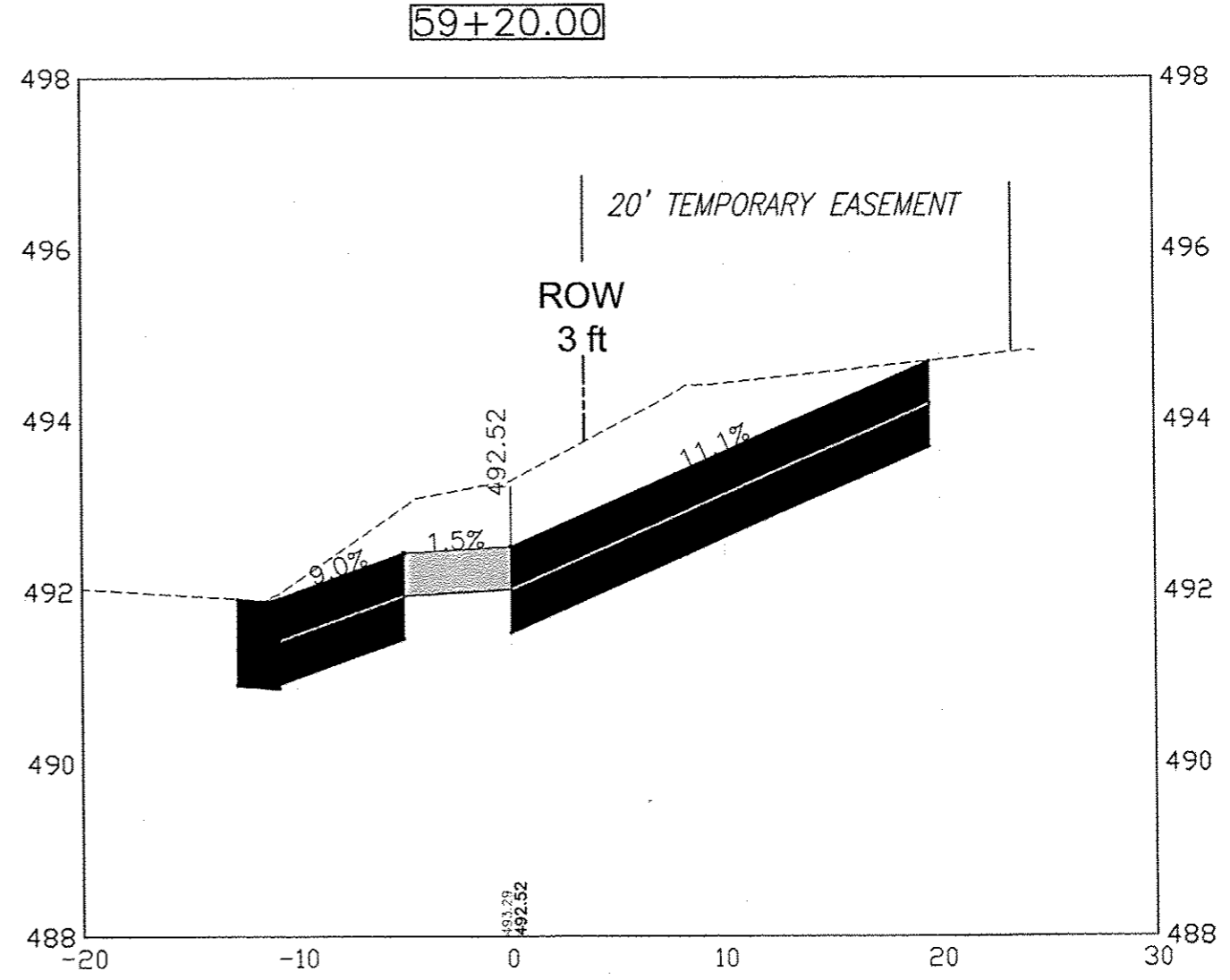
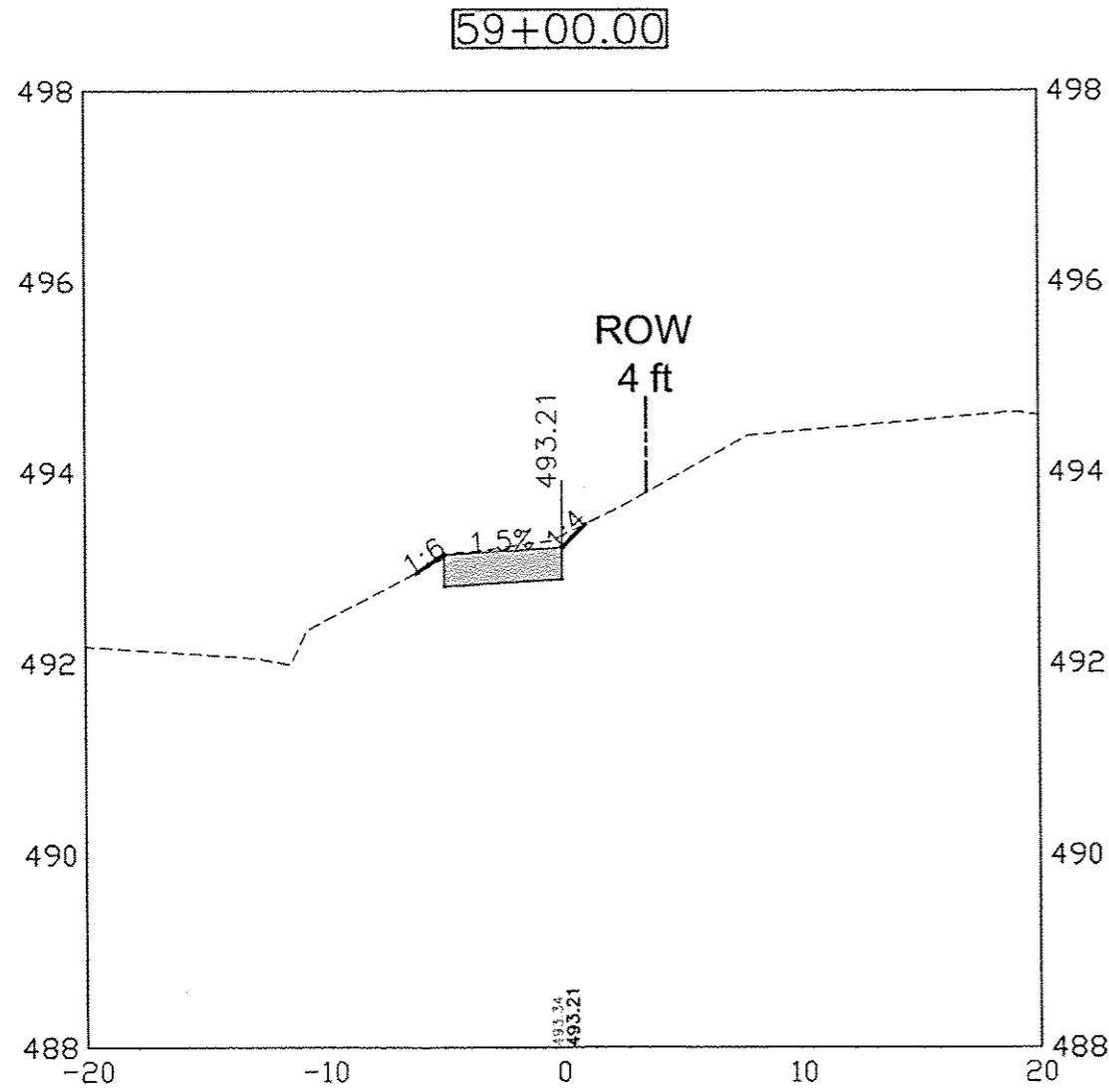
VEENSTRA & KIMM, INC.

SAFE ROUTES TO SCHOOL
CITY OF CAMBRIDGE, ILLINOIS

1530 46th Ave • Suite 2B • Moline, Illinois 61265-7019
309-797-0171 • 309-797-0996(FAX) • 877-241-8010(WATS)

CROSS SECTION - SOUTH STREET

DWG. NO.
28 OF 69
PROJECT 45310



DATE	REVISIONS	SCALE	AS NOTED
		DRAWN	JAL
		CHECKED	BJP
		APPROVED	LFF
		DATE	
		ISSUED FOR	REVIEW-CONST

VERIFY SCALE
BAR IS ONE INCH ON ORIGINAL DRAWING.
IF NOT ONE INCH ON THIS SHEET, ADJUST SCALES ACCORDINGLY.



VEENSTRA & KIMM, INC.

SAFE ROUTES TO SCHOOL
CITY OF CAMBRIDGE, ILLINOIS

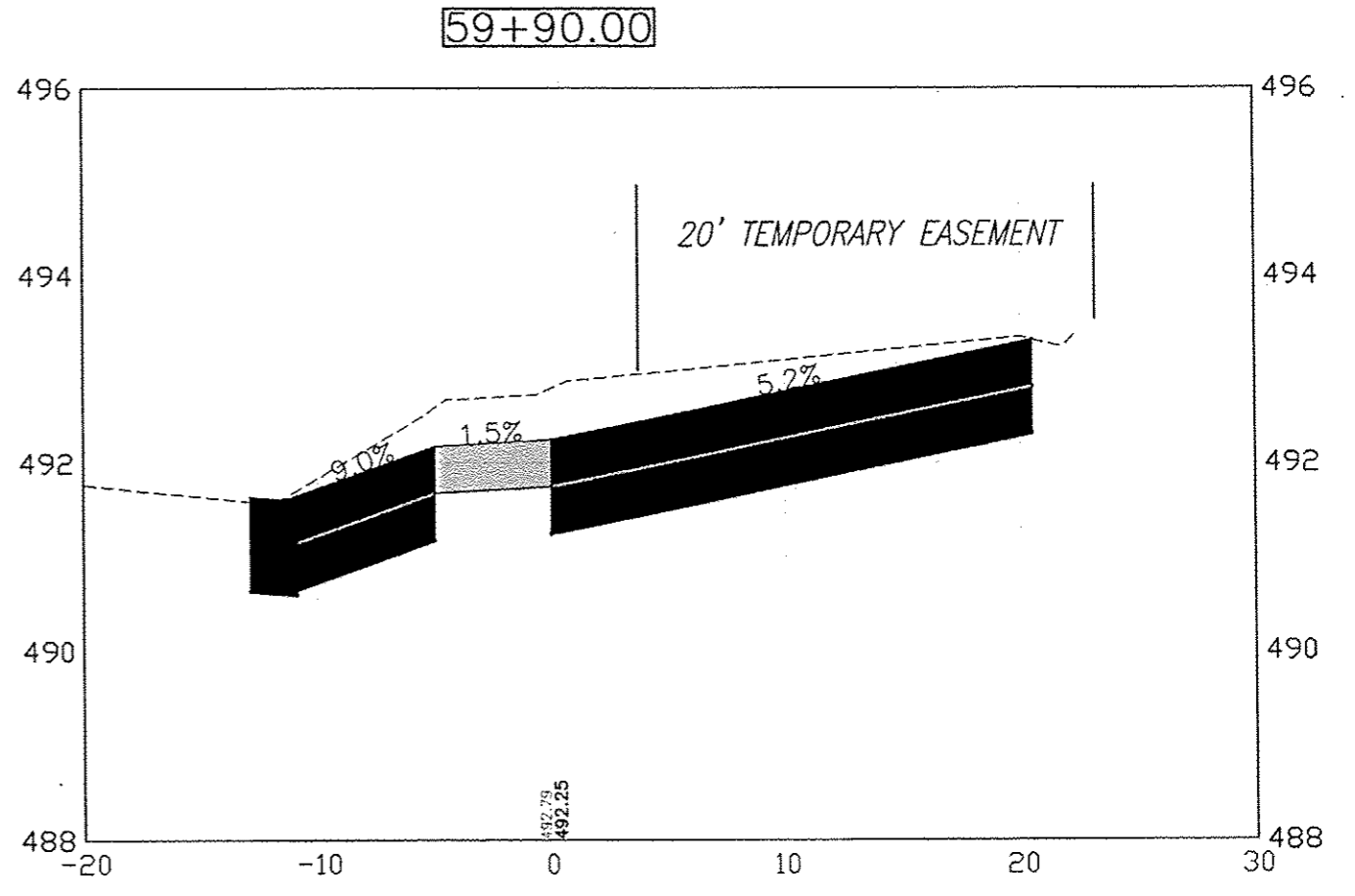
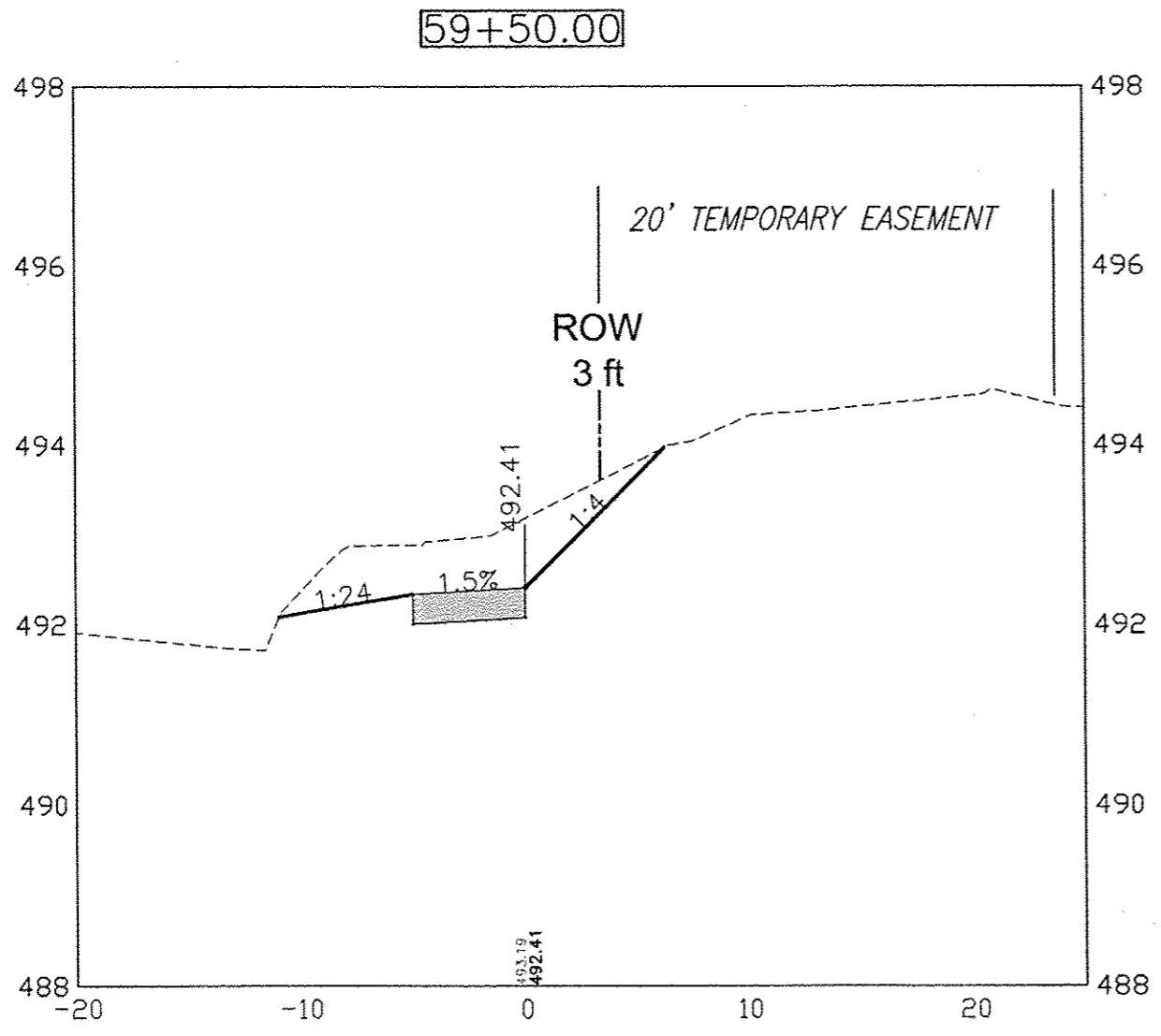
1530 46th Ave • Suite 28 • Moline, Illinois 61265-7019
309-797-0171 • 309-797-0996(FAX) • 877-241-8010(WATS)

CROSS SECTION - SOUTH STREET

DWG. NO.

29 OF 69

PROJECT 45310



DATE	REVISIONS	SCALE	AS NOTED	VERIFY SCALE
		DRAWN	JAL	BAR IS ONE INCH ON ORIGINAL DRAWING.
		CHECKED	BJP	IF NOT ONE INCH ON THIS SHEET, ADJUST SCALES ACCORDINGLY.
		APPROVED	LFK	
		DATE		
		ISSUED FOR	REVIEW/CONST	

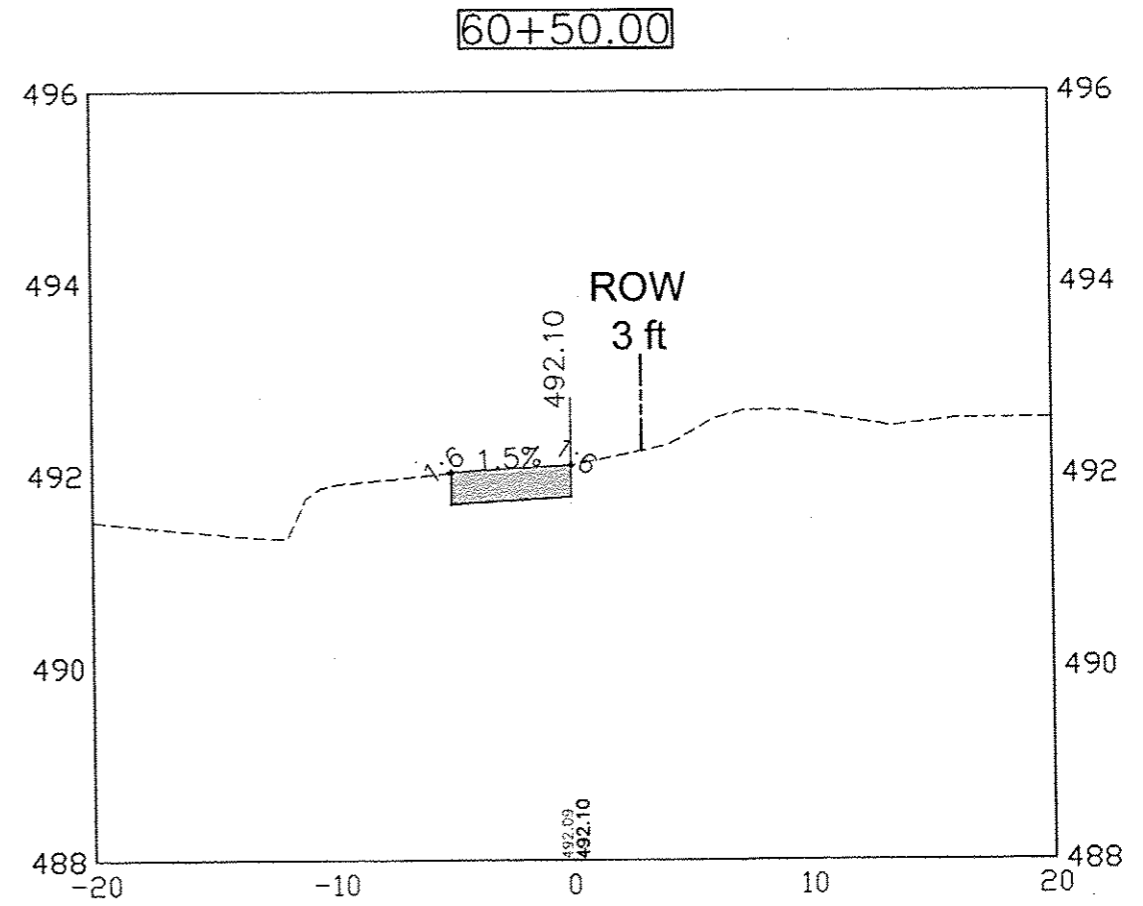
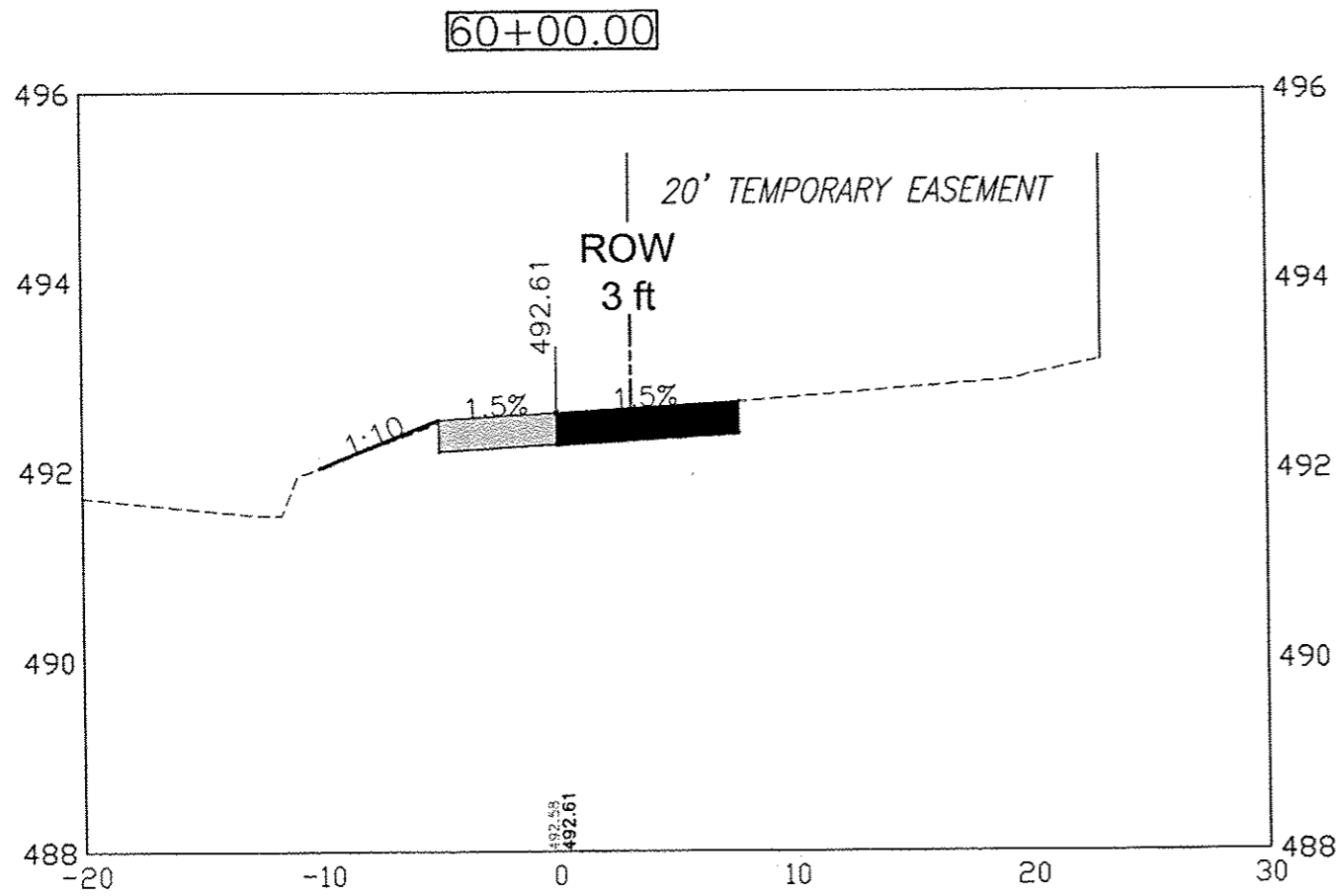


SAFE ROUTES TO SCHOOL
CITY OF CAMBRIDGE, ILLINOIS

1530 46th Ave • Suite 2B • Moline, Illinois 61265-7019
309-797-0171 • 309-797-0996(FAX) • 877-241-8010(WATS)

CROSS SECTION - SOUTH STREET

DWG. NO.	30 OF 69
PROJECT	45310



DATE	REVISIONS	SCALE	AS NOTED
		DRAWN	JAL
		CHECKED	BJP
		APPROVED	LFJ
		DATE	
		ISSUED FOR	REVIEW/CONST

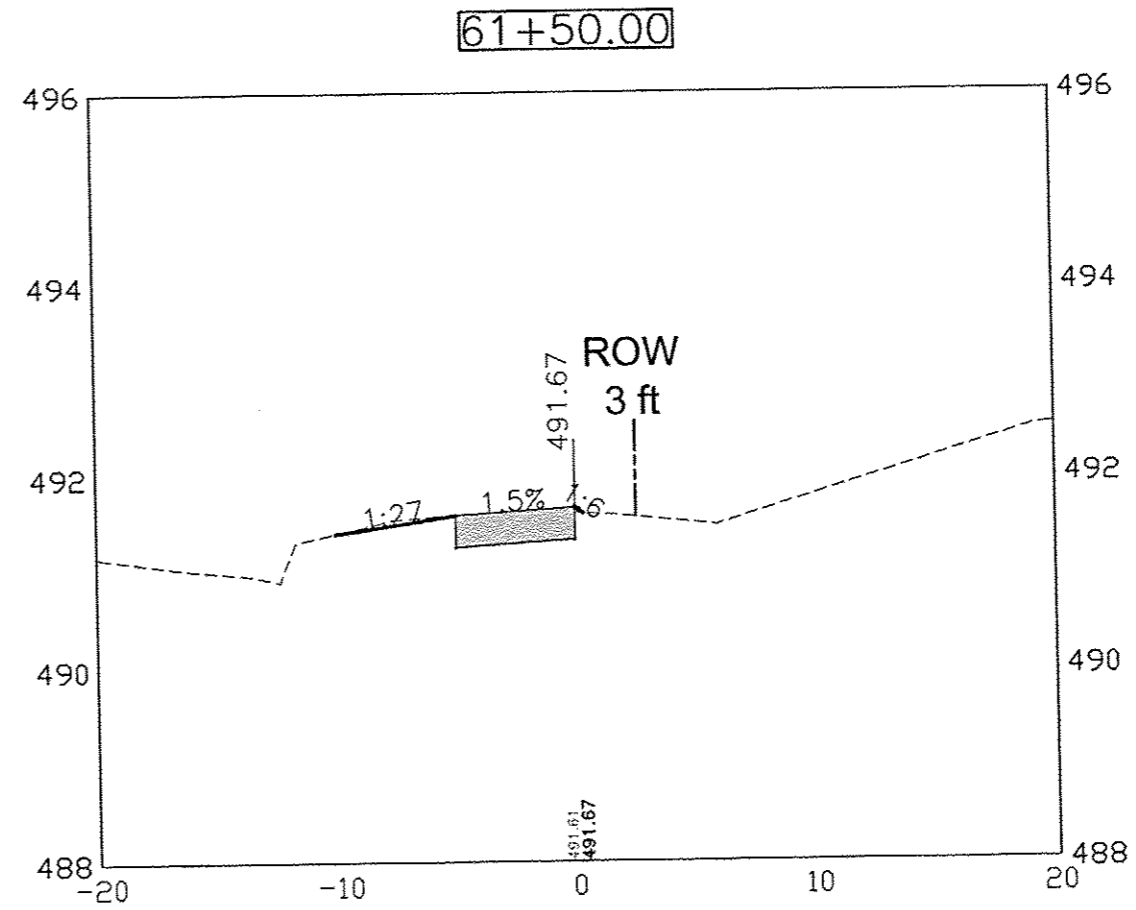
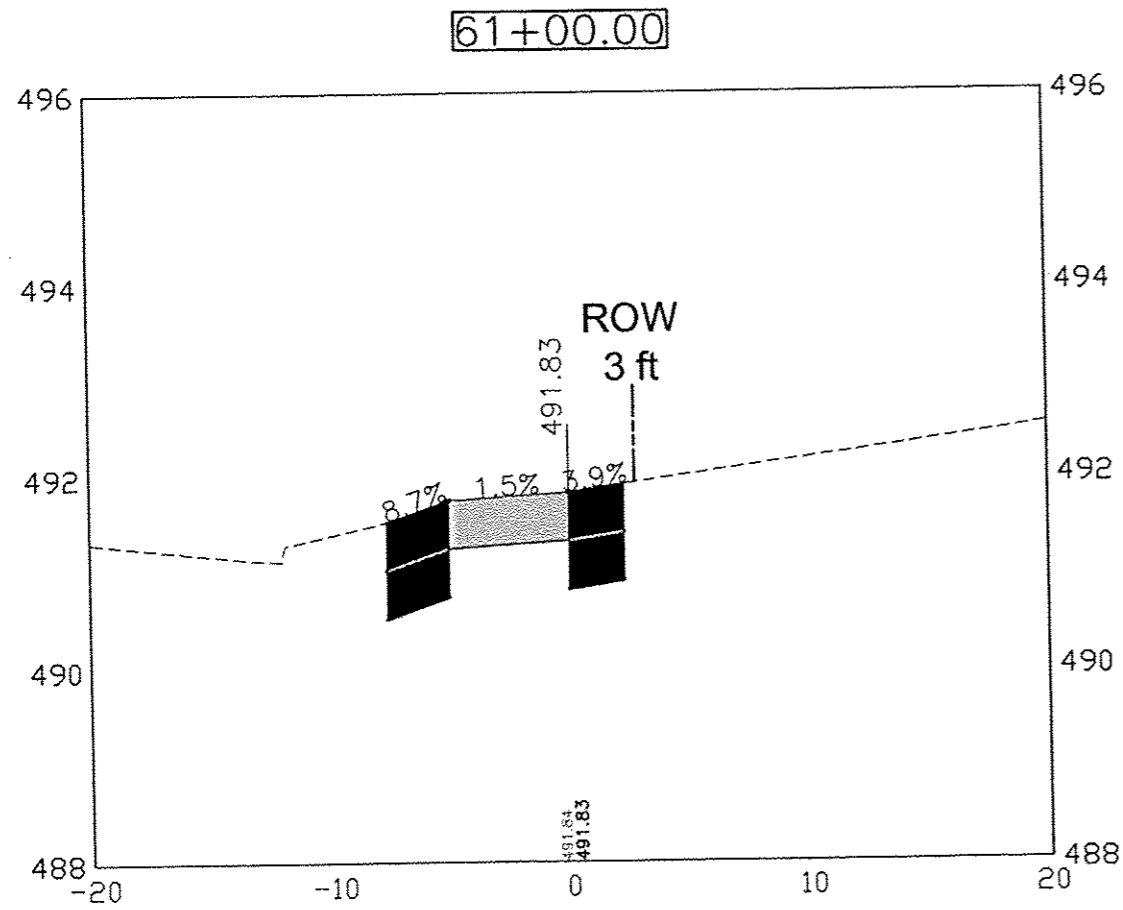
VERIFY SCALE
 BAR IS ONE INCH ON ORIGINAL DRAWING.
 IF NOT ONE INCH ON THIS SHEET, ADJUST SCALES ACCORDINGLY.



SAFE ROUTES TO SCHOOL
 CITY OF CAMBRIDGE, ILLINOIS
 1530 46th Ave • Suite 2B • Moline, Illinois 61265-7019
 309-797-0171 • 309-797-0996(FAX) • 877-241-8010(WATS)

CROSS SECTION - SOUTH STREET

DWG. NO.	31 OF 69
PROJECT	45310



DATE	REVISIONS	SCALE	AS NOTED
		DRAWN	JAL
		CHECKED	BJP
		APPROVED	LFF
		DATE	—
		ISSUED FOR	REVIEW/CONST

VERIFY SCALE
BAR IS ONE INCH ON ORIGINAL DRAWING.
IF NOT ONE INCH ON THIS SHEET, ADJUST SCALES ACCORDINGLY.



SAFE ROUTES TO SCHOOL
CITY OF CAMBRIDGE, ILLINOIS

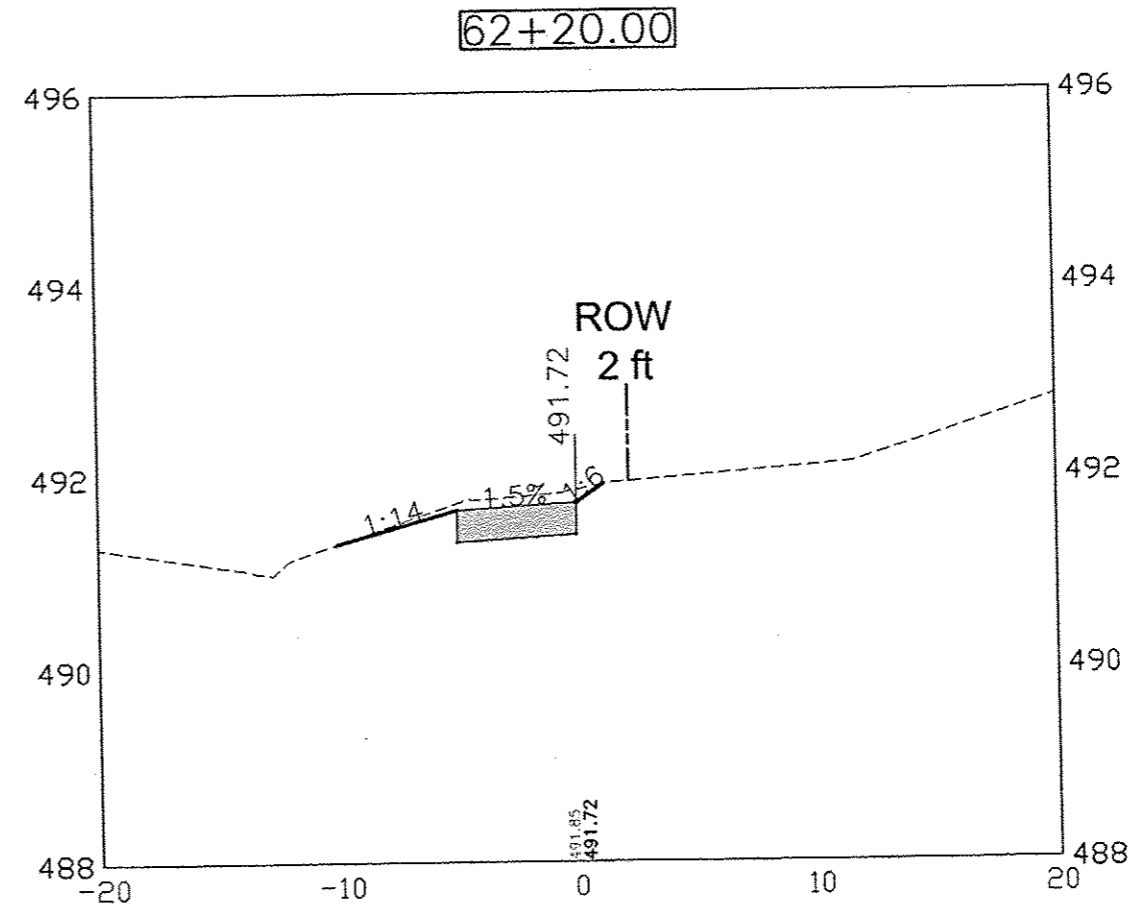
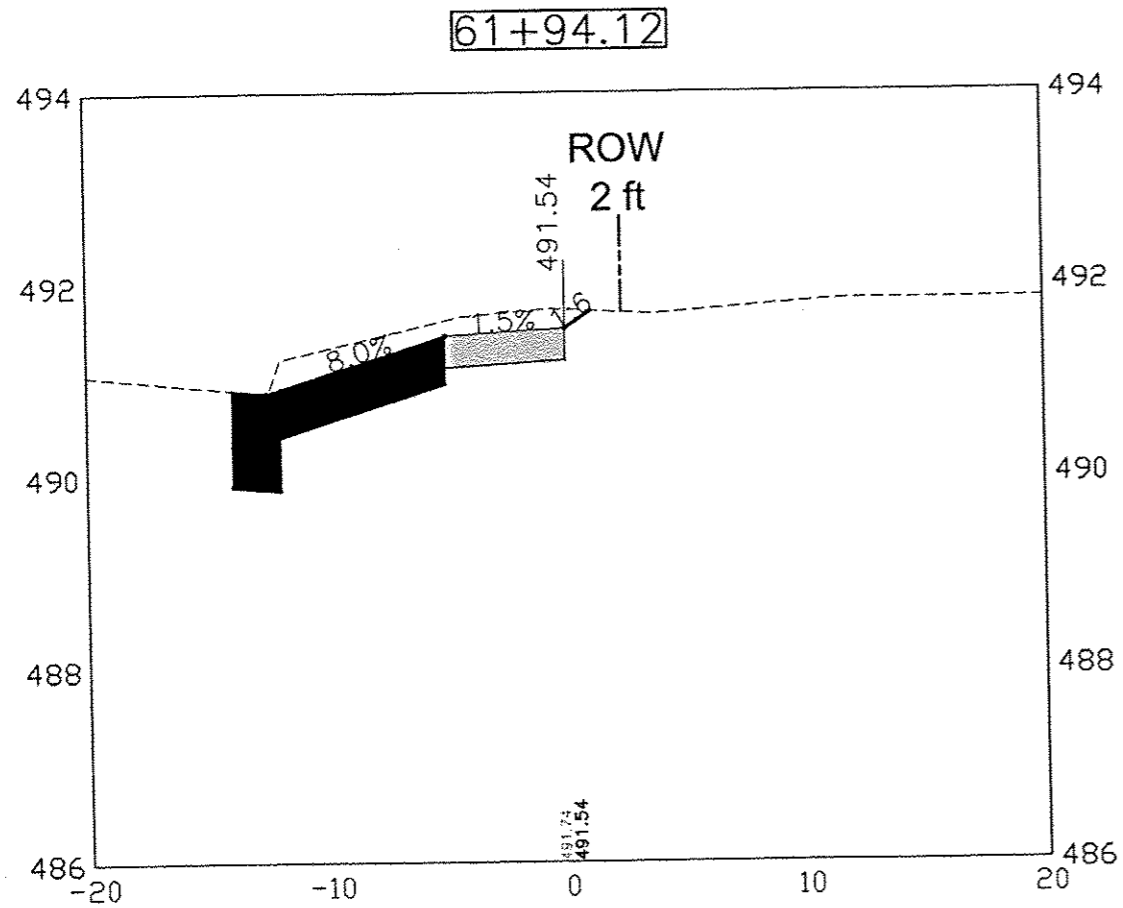
1530 46th Ave • Suite 2B • Moline, Illinois 61265-7019
309-797-0171 • 309-797-0996(FAX) • 877-241-8010(WATS)

CROSS SECTION - SOUTH STREET

DWG. NO.

32 OF 69

PROJECT 45310



DATE	REVISIONS	SCALE	AS NOTED
		DRAWN	JAL
		CHECKED	BJP
		APPROVED	LFF
		DATE	--
		ISSUED FOR	REVIEW/CONST

VERIFY SCALE
BAR IS ONE INCH ON ORIGINAL DRAWING.
IF NOT ONE INCH ON THIS SHEET, ADJUST SCALES ACCORDINGLY.



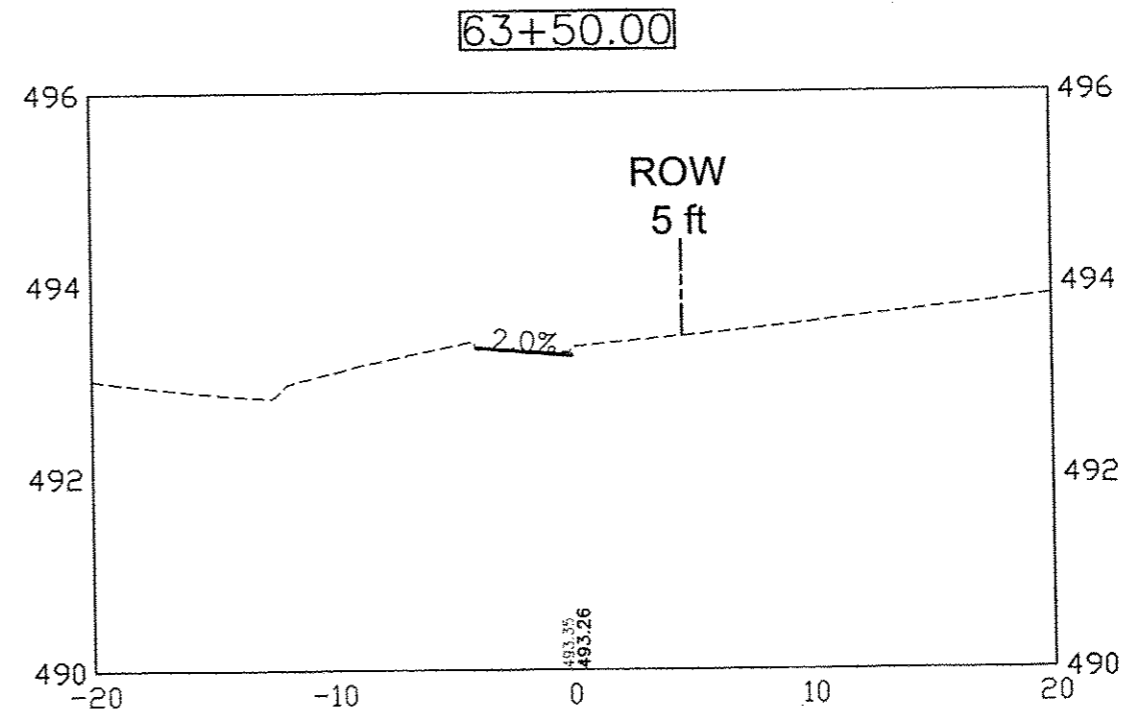
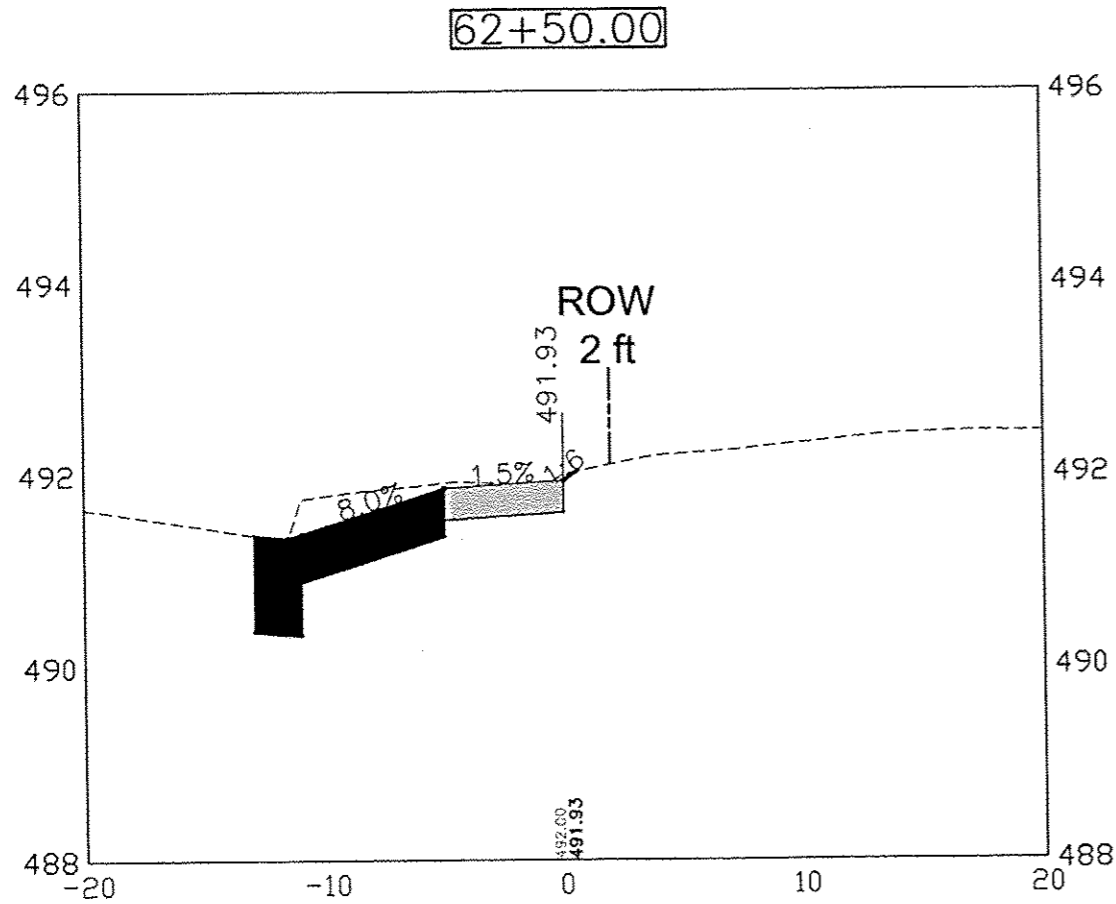
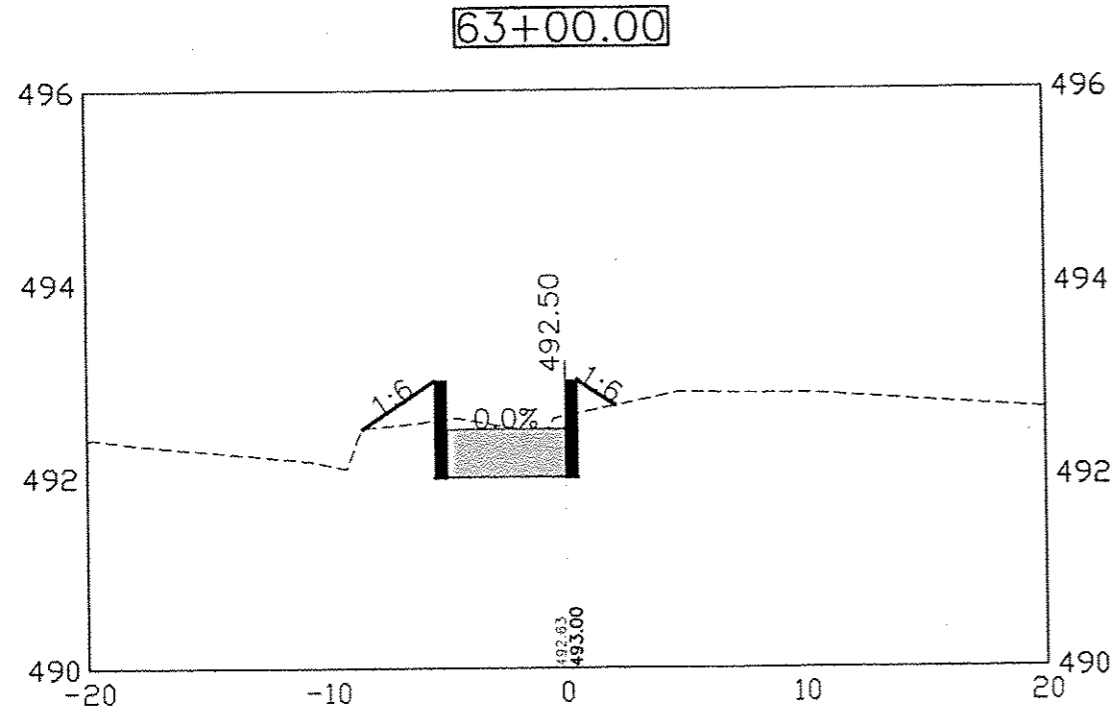
SAFE ROUTES TO SCHOOL
CITY OF CAMBRIDGE, ILLINOIS

1530 46th Ave • Suite 2B • Moline, Illinois 61265-7019
309-797-0171 • 309-797-0996(FAX) • 877-241-8010(WATS)

CROSS SECTION - SOUTH STREET

DWG. NO.	33 OF 69
PROJECT	45310

PLOTTED: Thursday, July 03, 2014 9:52:26 AM



X-REFS: 45310 Topo
FILE PATH: F:\BRIAN\JUNE DGT SUB\45310 DESIGN

DATE	REVISIONS	SCALE	AS NOTED
		DRAWN	JAL
		CHECKED	BJP
		APPROVED	LFF
		DATE	--
		ISSUED FOR	REVIEW/CONST

VERIFY SCALE
 BAR IS ONE INCH ON ORIGINAL DRAWING.
 IF NOT ONE INCH ON THIS SHEET, ADJUST SCALES ACCORDINGLY.



SAFE ROUTES TO SCHOOL
 CITY OF CAMBRIDGE, ILLINOIS

1530 46th Ave • Suite 2B • Moline, Illinois 61265-7019
 309-797-0171 • 309-797-0996(FAX) • 877-241-8010(WATS)

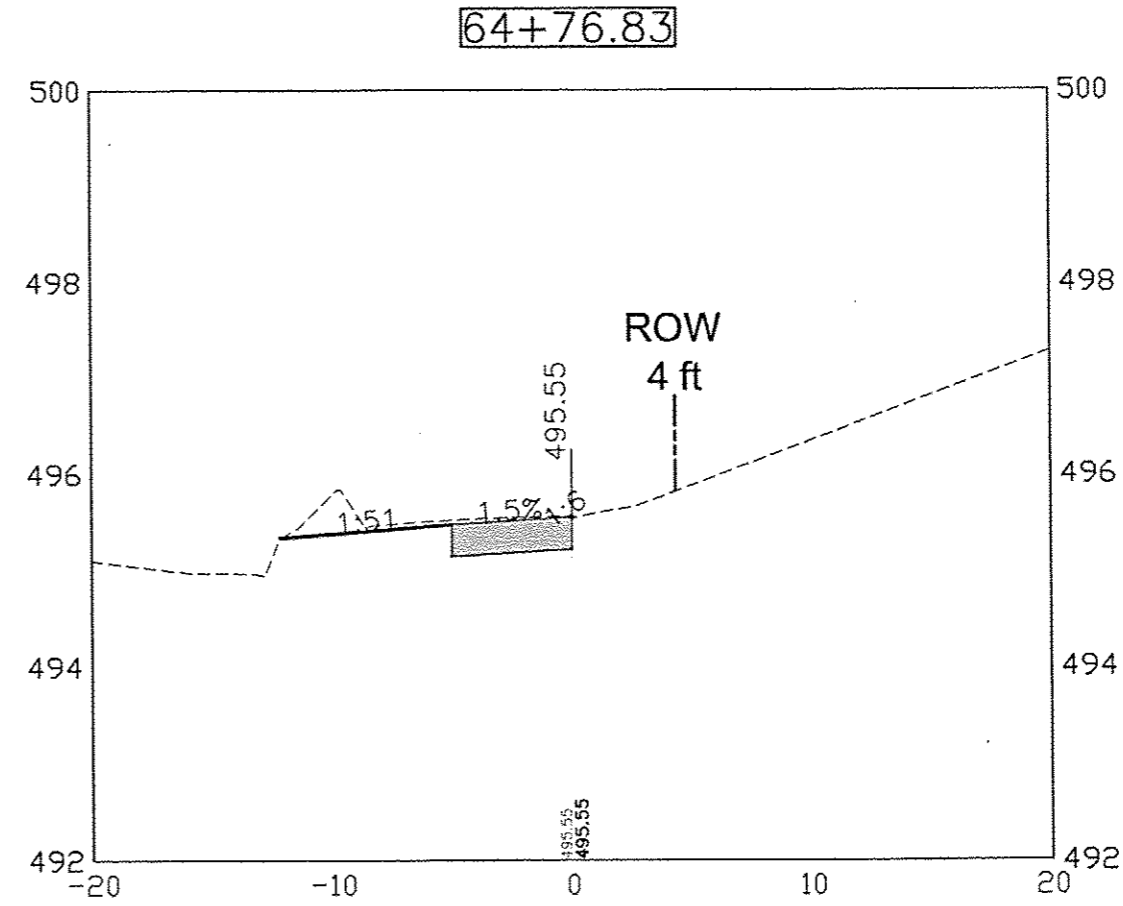
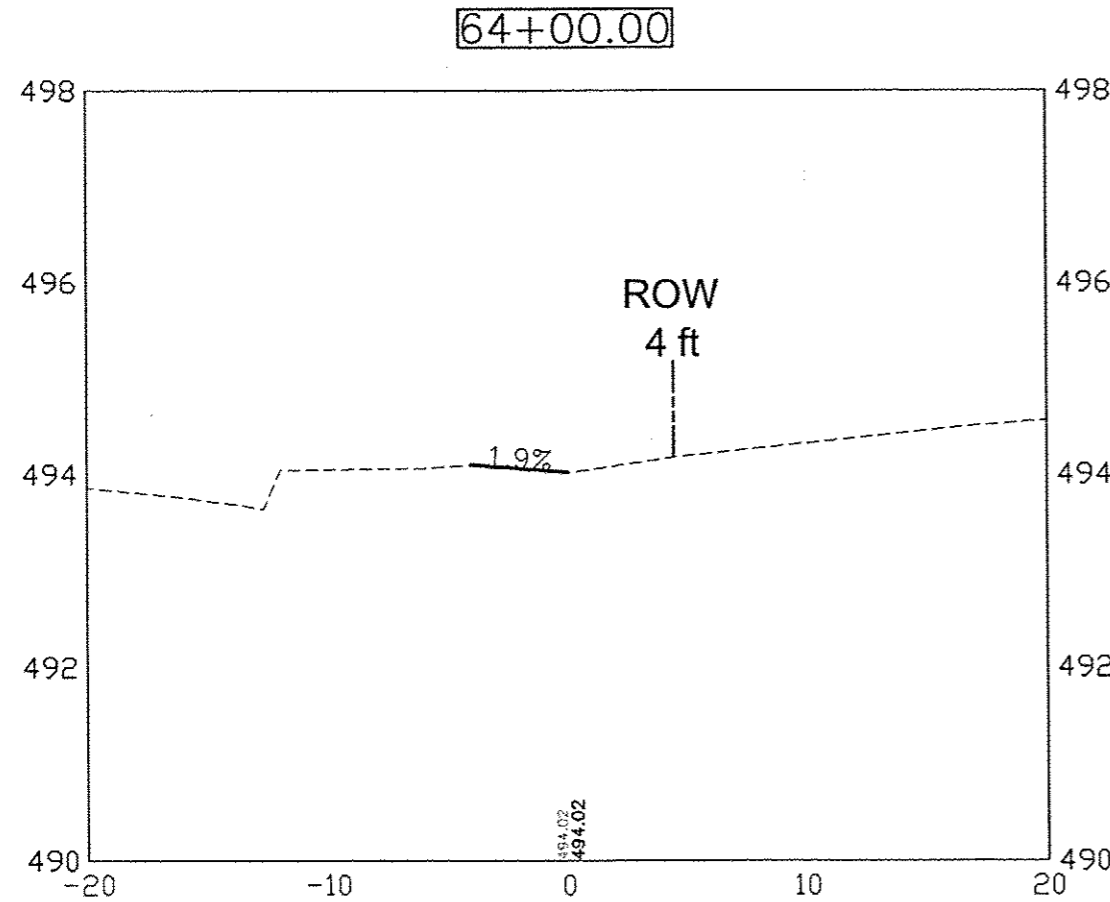
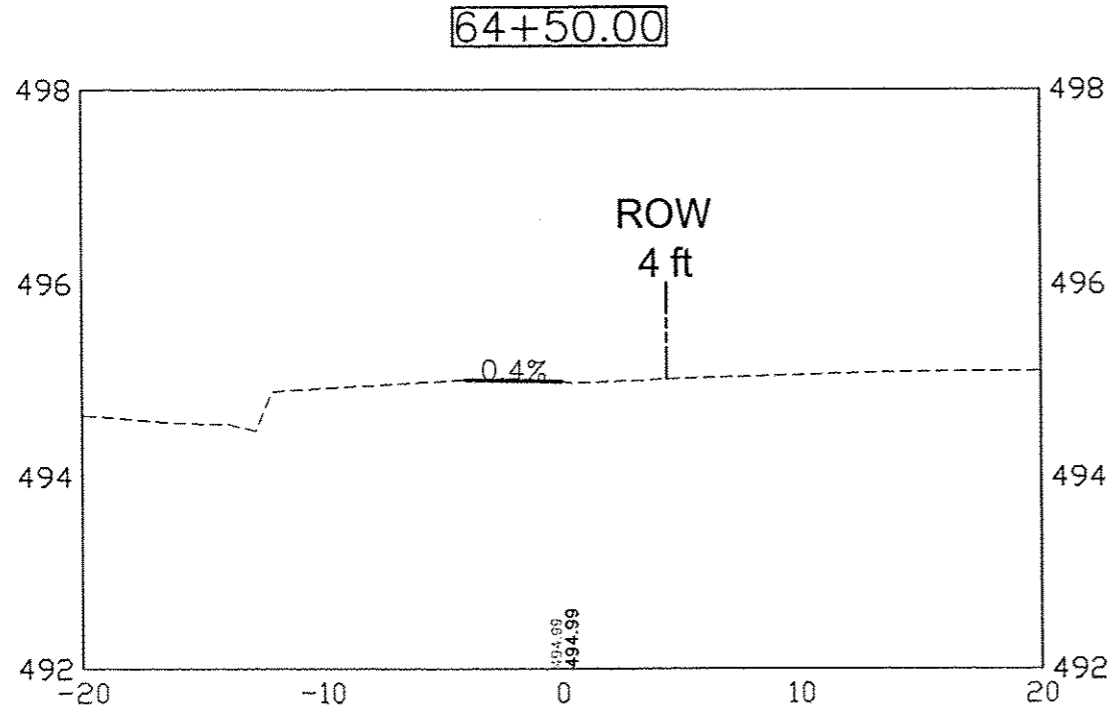
CROSS SECTION - SOUTH STREET

DWG. NO.

34 OF 69

PROJECT 45310

PLOTTED: Thursday, July 03, 2014 9:52:20 AM



X-REFS: 45310 Topo
FILE PATH: FABRIANJUANE IDOT SUB45310 DESIGN

DATE	REVISIONS	SCALE	AS NOTED
		DRAWN	JAL
		CHECKED	RJP
		APPROVED	LFJ
		DATE	
		ISSUED FOR	REVIEW/CONST

VERIFY SCALE
BAR IS ONE INCH ON ORIGINAL DRAWING.
IF NOT ONE INCH ON THIS SHEET, ADJUST SCALES ACCORDINGLY.



SAFE ROUTES TO SCHOOL
CITY OF CAMBRIDGE, ILLINOIS

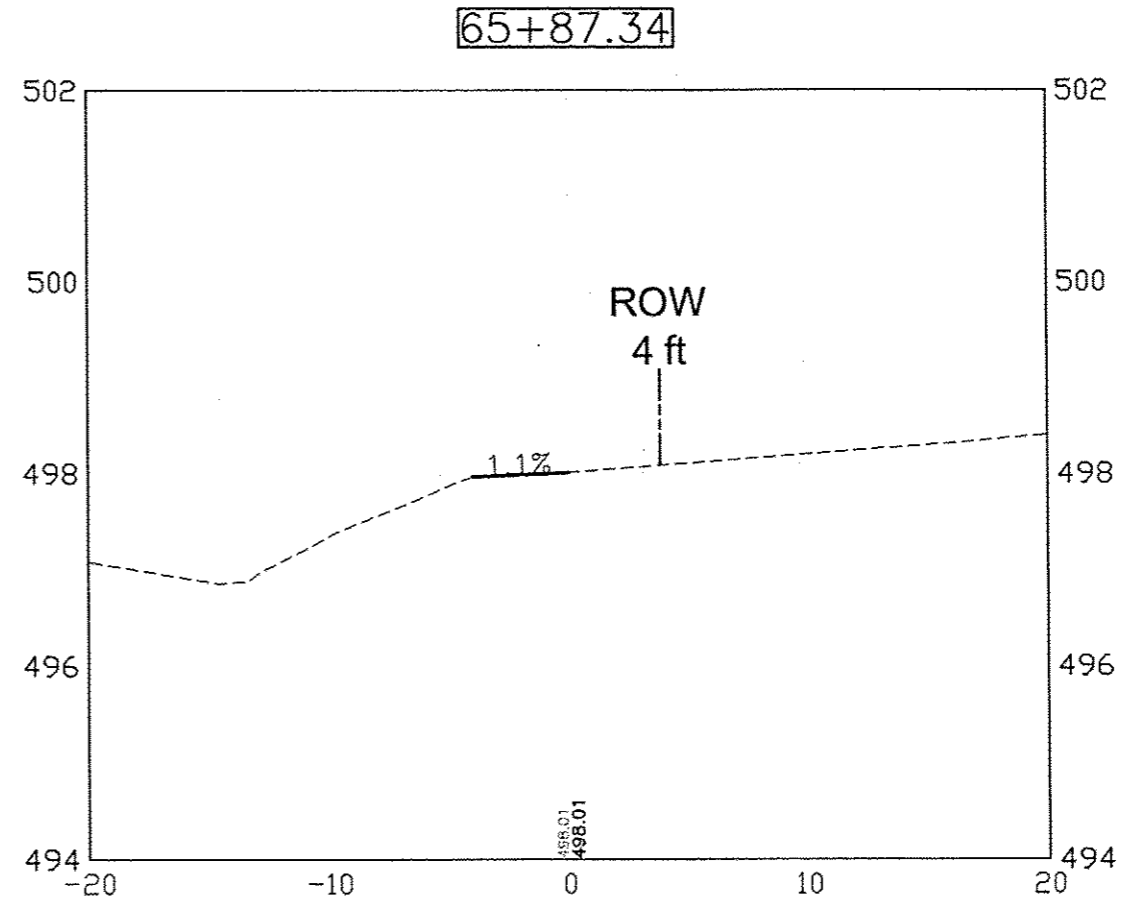
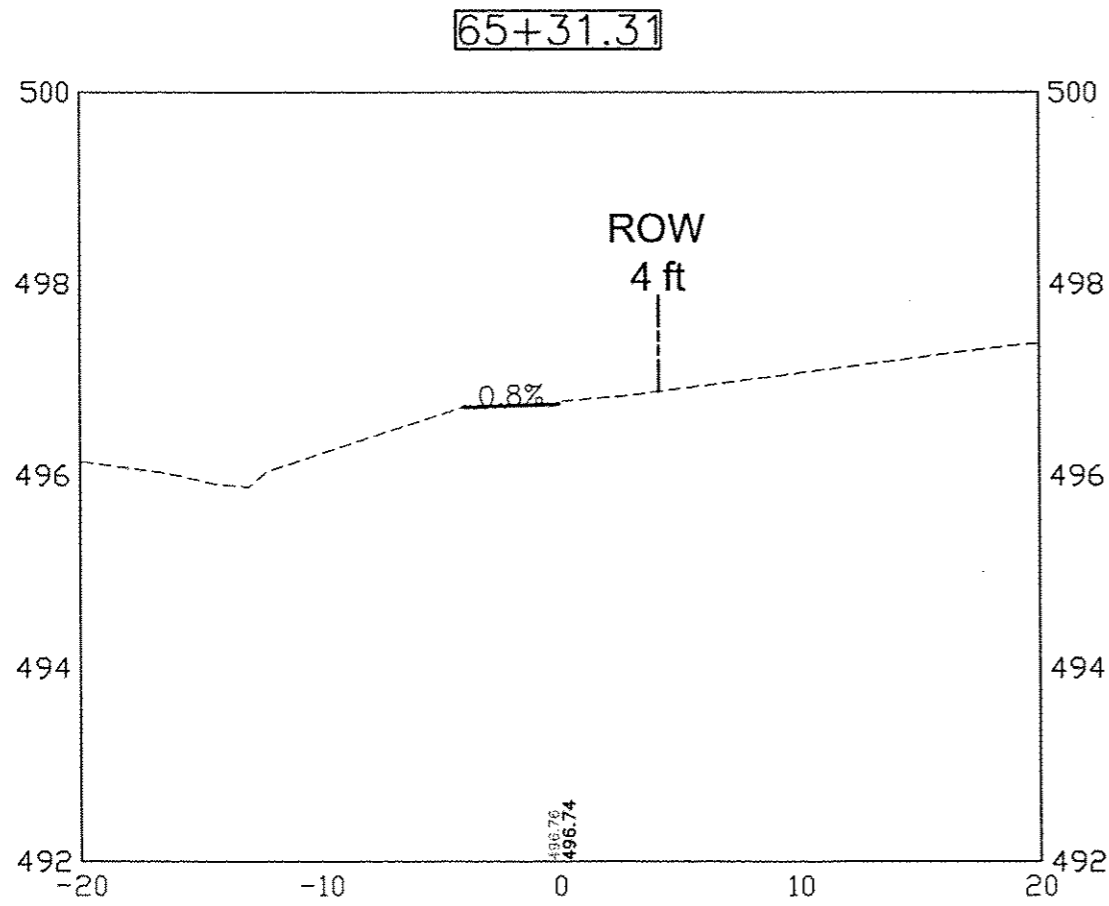
1530 46th Ave • Suite 2B • Moline, Illinois 61265-7019
309-797-0171 • 309-797-0996(FAX) • 877-241-8010(WATS)

CROSS SECTION - SOUTH STREET

DWG. NO.	35 OF 69
PROJECT	45310

PLOTTED: Thursday, July 03, 2014 9:52:35 AM

X-REFS: 45310.Topo
FILE PATH: F:\BIRMAN\JUNE\DOT SUB\45310.DESIGN



DATE	REVISIONS	SCALE	AS NOTED
		DRAWN	JAL
		CHECKED	BJP
		APPROVED	LEF
		DATE	---
		ISSUED FOR	REVIEW/CONST

VERIFY SCALE
BAR IS ONE INCH ON ORIGINAL DRAWING.
IF NOT ONE INCH ON THIS SHEET, ADJUST SCALES ACCORDINGLY.



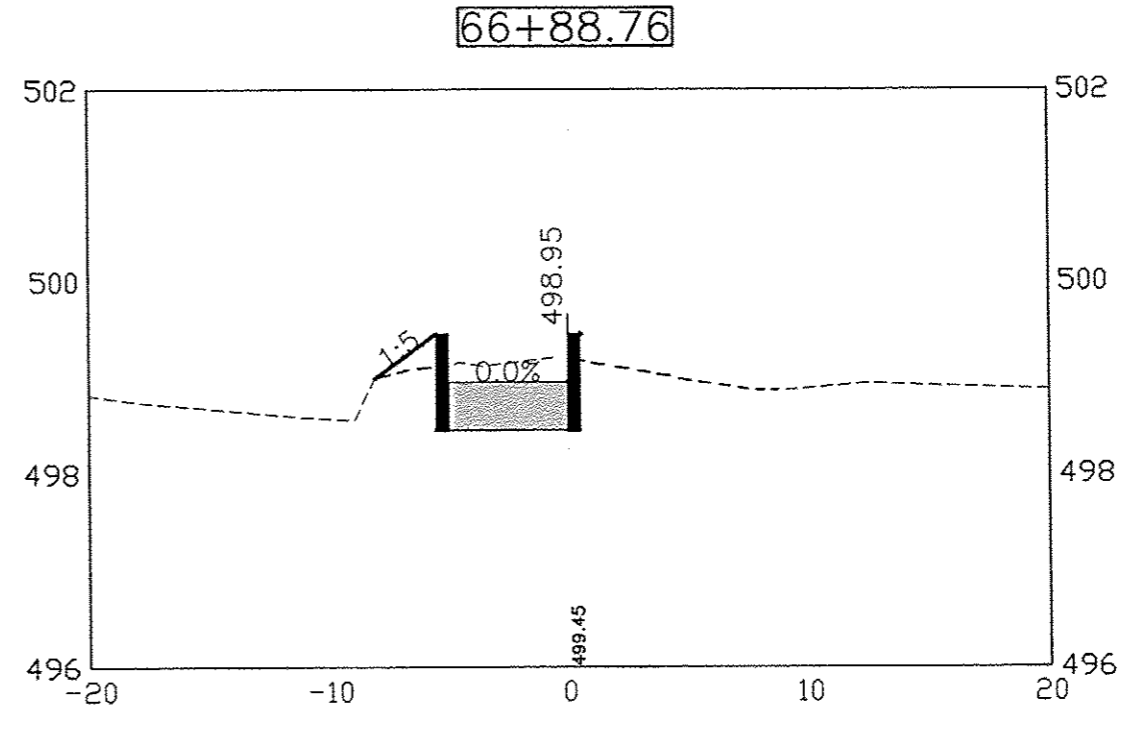
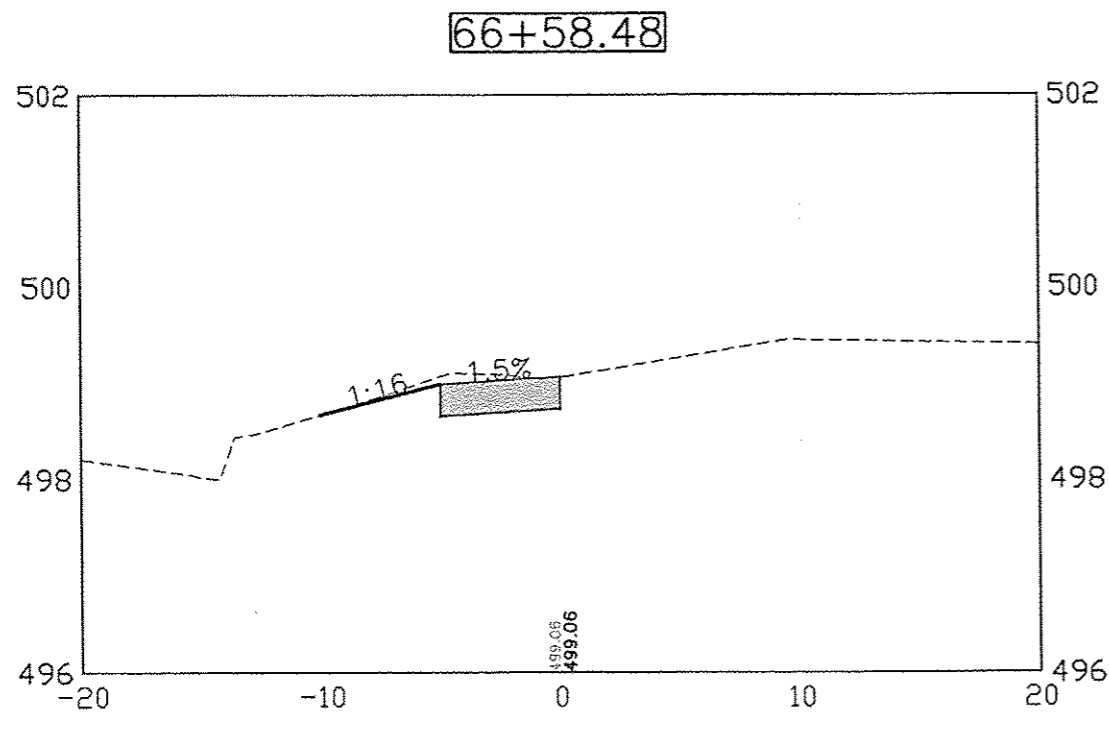
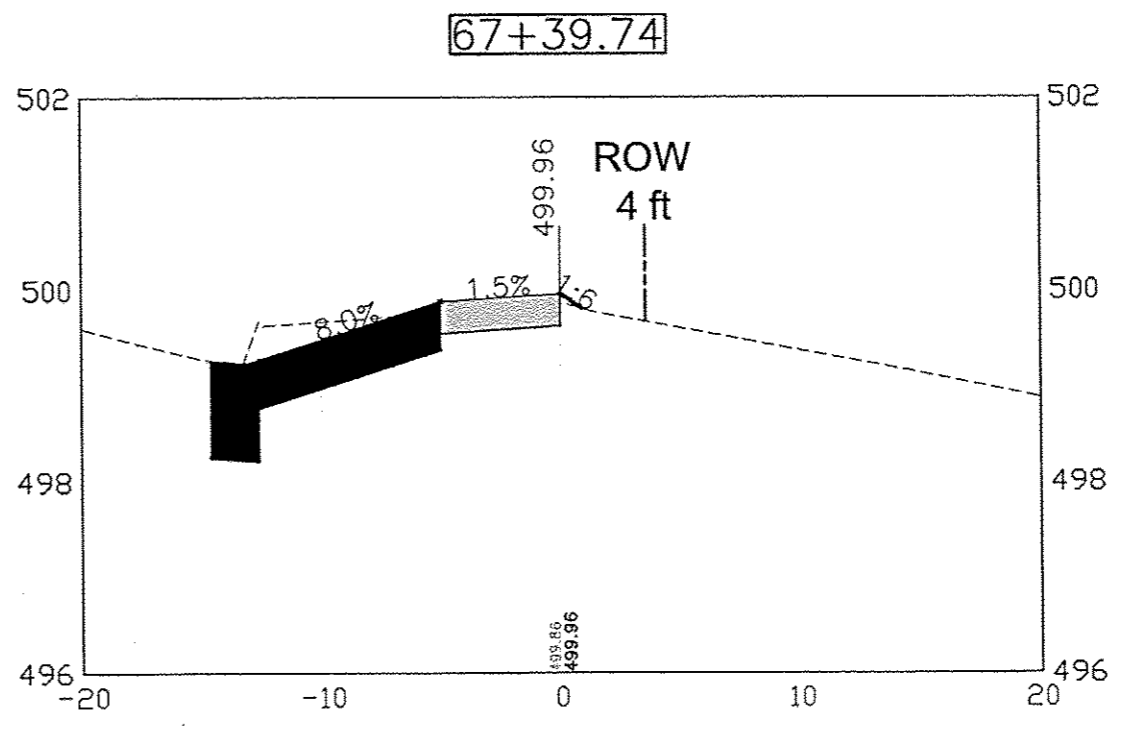
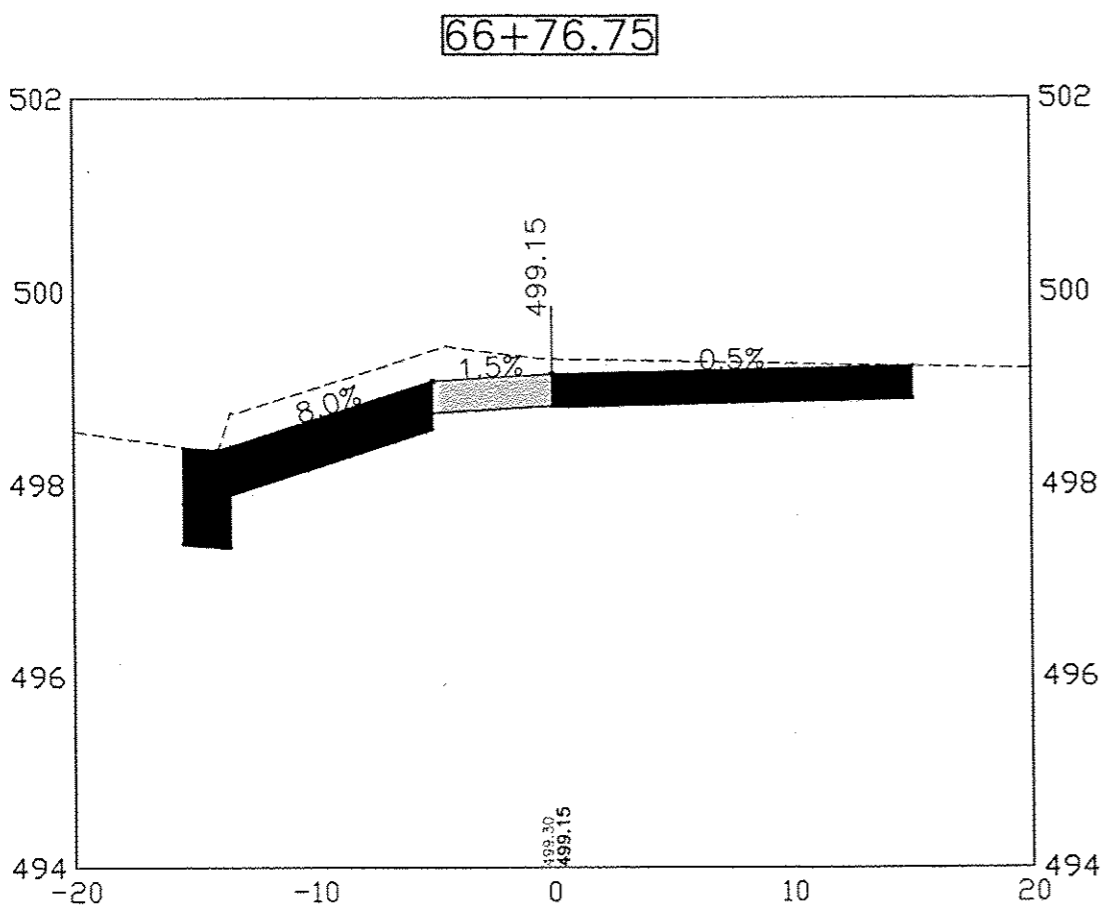
SAFE ROUTES TO SCHOOL
CITY OF CAMBRIDGE, ILLINOIS

1530 46th Ave • Suite 2B • Moline, Illinois 61265-7019
309-797-0171 • 309-797-0996(FAX) • 877-241-8010(WATS)

CROSS SECTION - SOUTH STREET

DWG. NO.	36 OF 69
PROJECT	45310

PLOTTED: Thursday, July 03, 2015 9:52:40 AM



X-REFS: 45310 Topo
FILE PATH: FABRIANLINE DOT SUB45310 DESIGN

DATE	REVISIONS	SCALE	AS NOTED

VERIFY SCALE
 BAR IS ONE INCH ON ORIGINAL DRAWING.
 IF NOT ONE INCH ON THIS SHEET, ADJUST SCALES ACCORDINGLY.



SAFE ROUTES TO SCHOOL
 CITY OF CAMBRIDGE, ILLINOIS

1530 46th Ave • Suite 2B • Moline, Illinois 61265-7019
 309-797-0171 • 309-797-0996(FAX) • 877-241-8010(WATS)

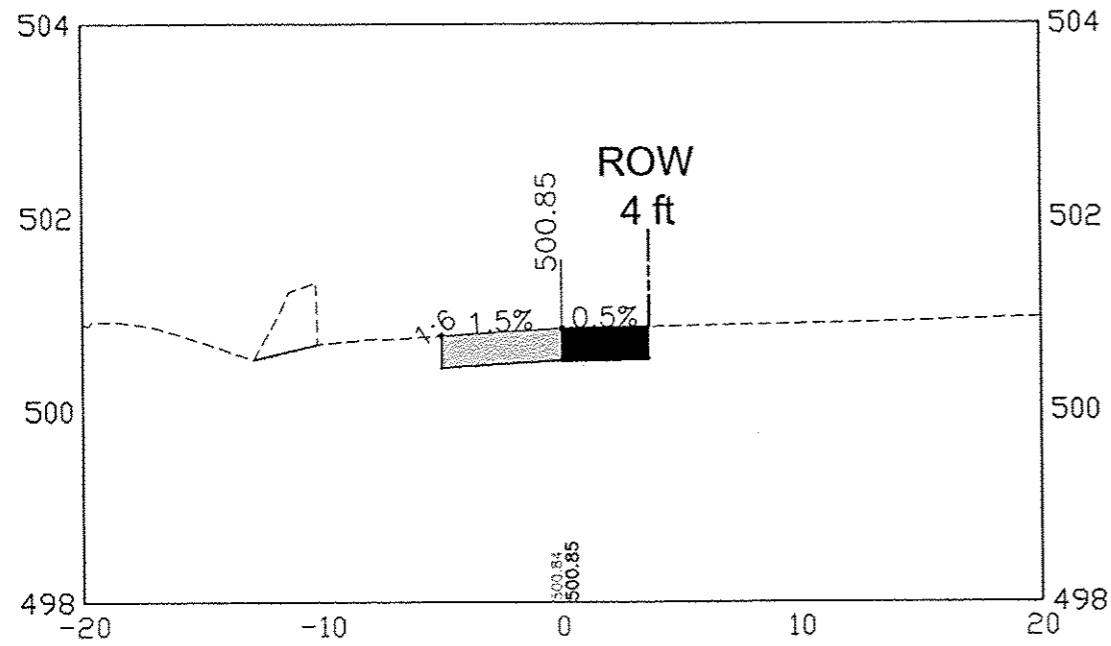
CROSS SECTION - SOUTH STREET

DWG. NO.
37 OF 69

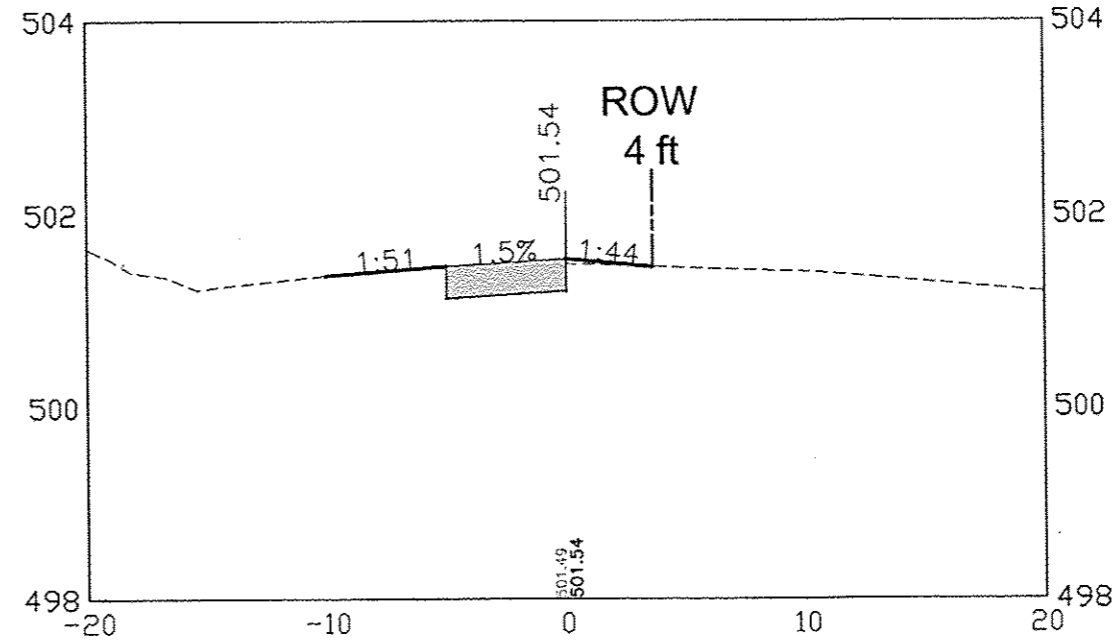
PROJECT 45310

PLOTTED: Thursday, July 03, 2014 9:52:45 AM

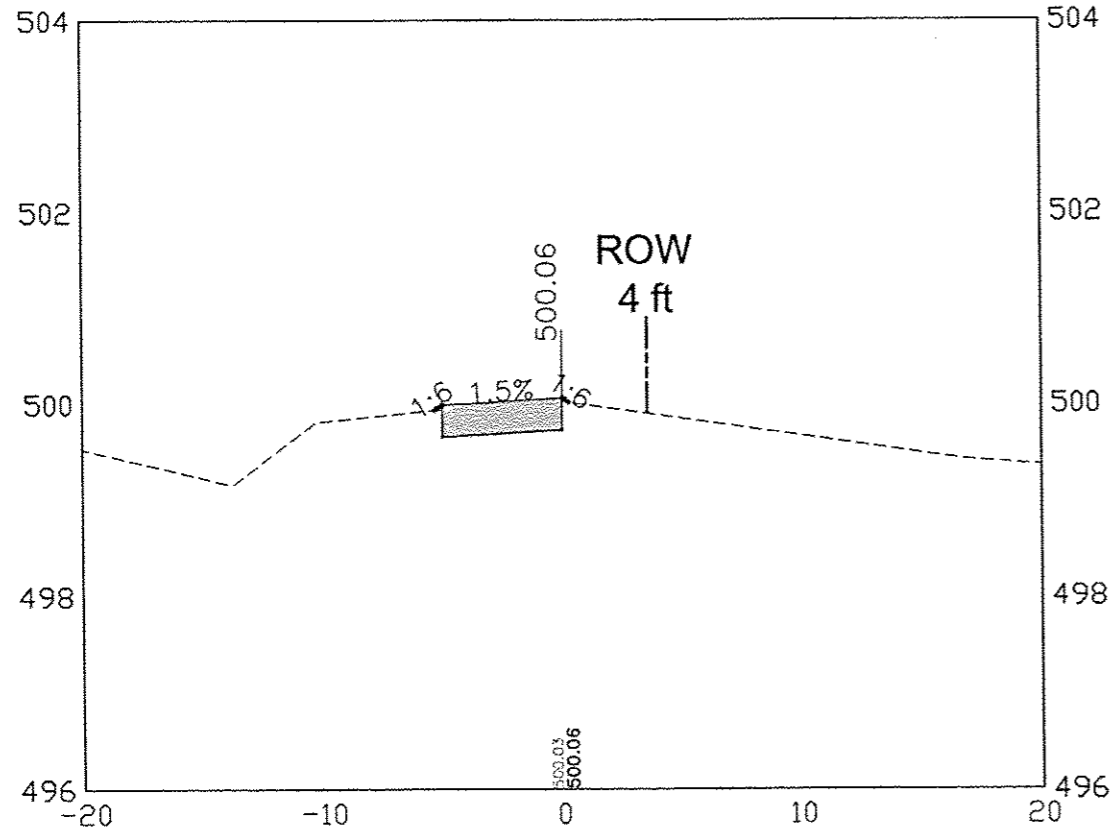
68+01.77



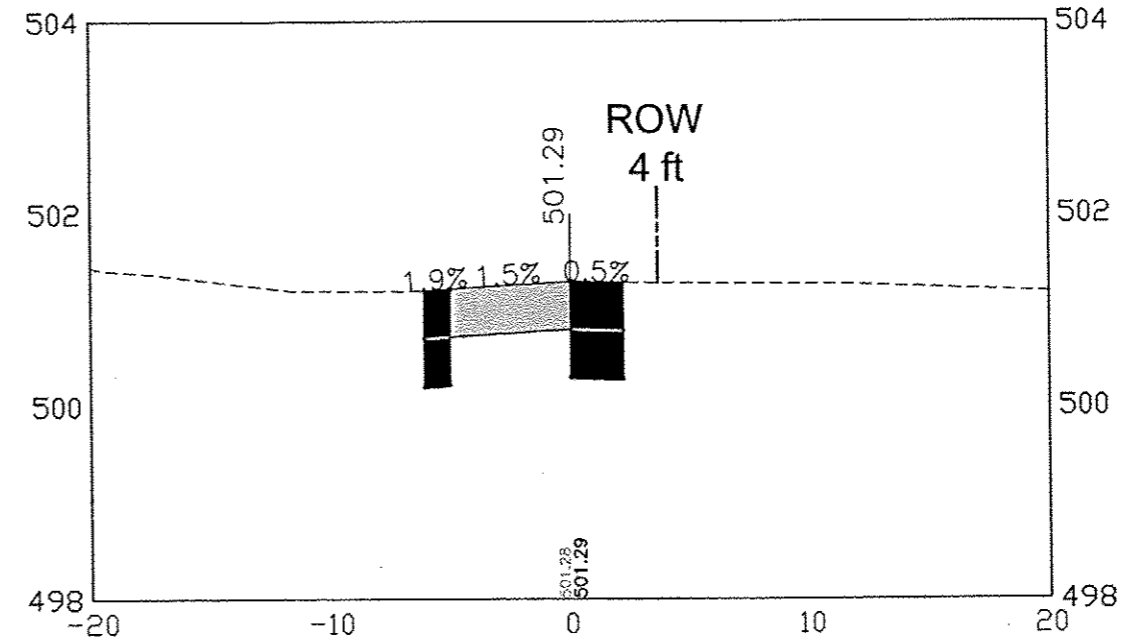
68+50.00



67+50.00



68+36.00



X-REFS: 45310 Topo
FILE PATH: F:\BRIAN\JUNE 10 DOT SUB\45310 DESIGN

DATE	REVISIONS	SCALE	AS NOTED
		DRAWN	JAL
		CHECKED	BJP
		APPROVED	LFF
		DATE	
		ISSUED FOR	REVIEW/CONST

VERIFY SCALE
BAR IS ONE INCH ON ORIGINAL DRAWING.
IF NOT ONE INCH ON THIS SHEET, ADJUST SCALES ACCORDINGLY.



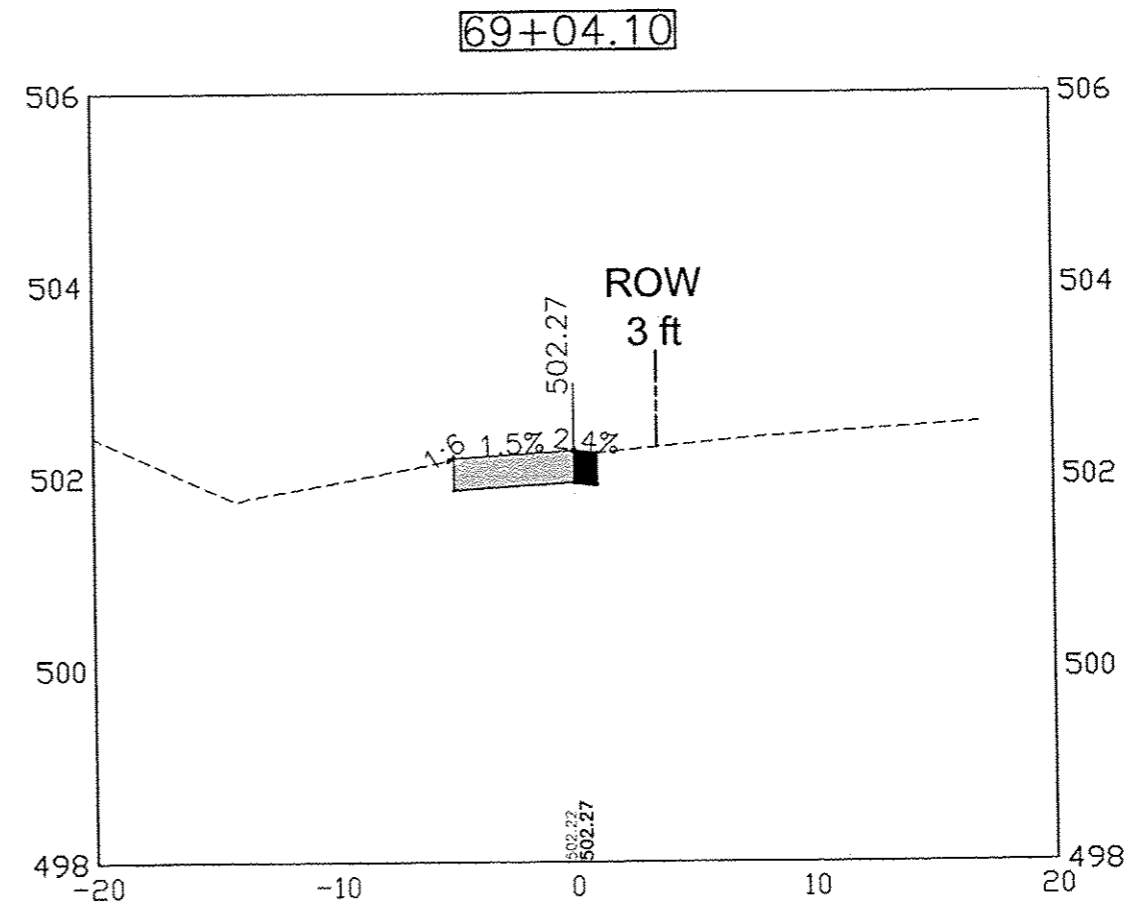
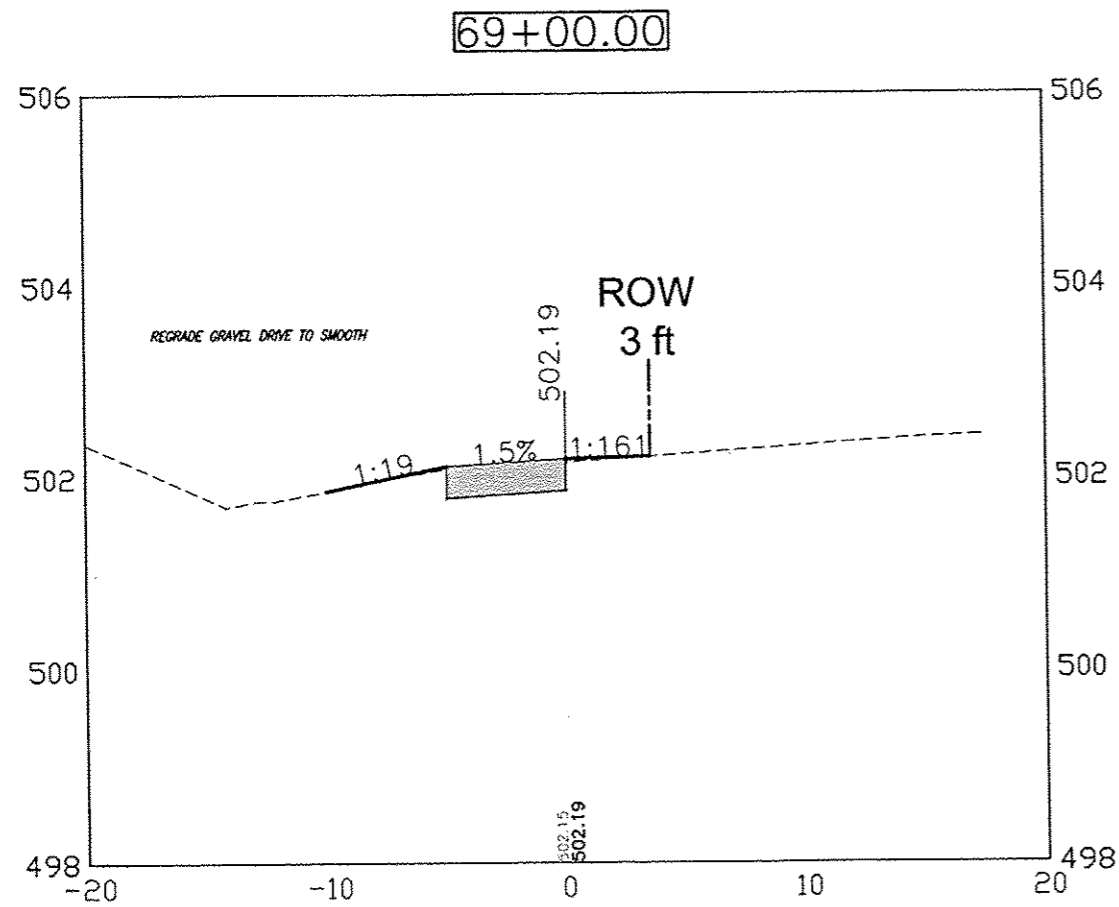
SAFE ROUTES TO SCHOOL
CITY OF CAMBRIDGE, ILLINOIS
1530 46th Ave • Suite 2B • Moline, Illinois 61265-7019
309-797-0171 • 309-797-0996(FAX) • 877-241-8010(WATS)

CROSS SECTION - SOUTH STREET

DWG. NO.	38 OF 69
PROJECT	45310

PLOTTED: Thursday, July 03, 2014 8:52:50 AM

X-REFS: 45310 Topo
FILE PATH: F:\BRIAN\JUNE IDOT SUB\45310 DESIGN



DATE	REVISIONS	SCALE	AS NOTED
		DRAWN	JAL
		CHECKED	BJP
		APPROVED	LFJ
		DATE	
		ISSUED FOR	REVIEW/CONST

VERIFY SCALE
BAR IS ONE INCH ON ORIGINAL DRAWING.
IF NOT ONE INCH ON THIS SHEET, ADJUST SCALES ACCORDINGLY.



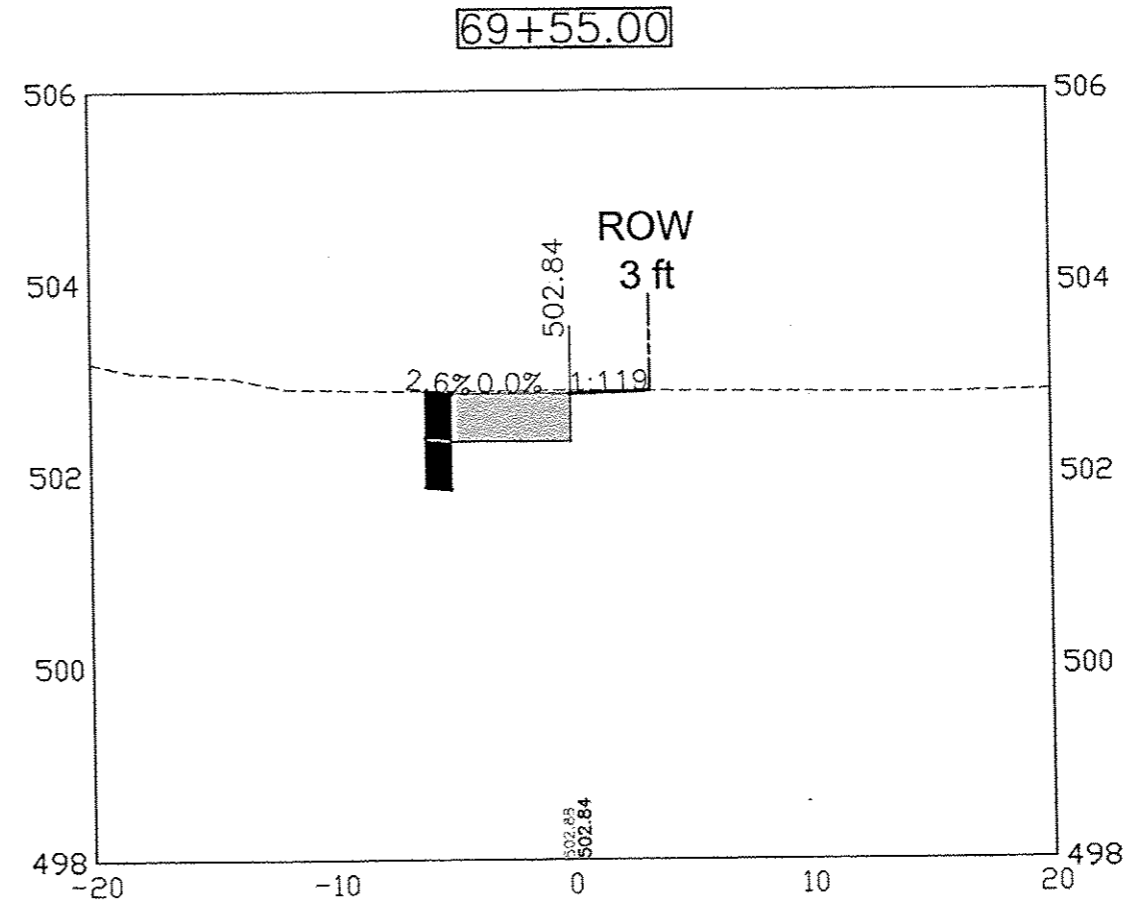
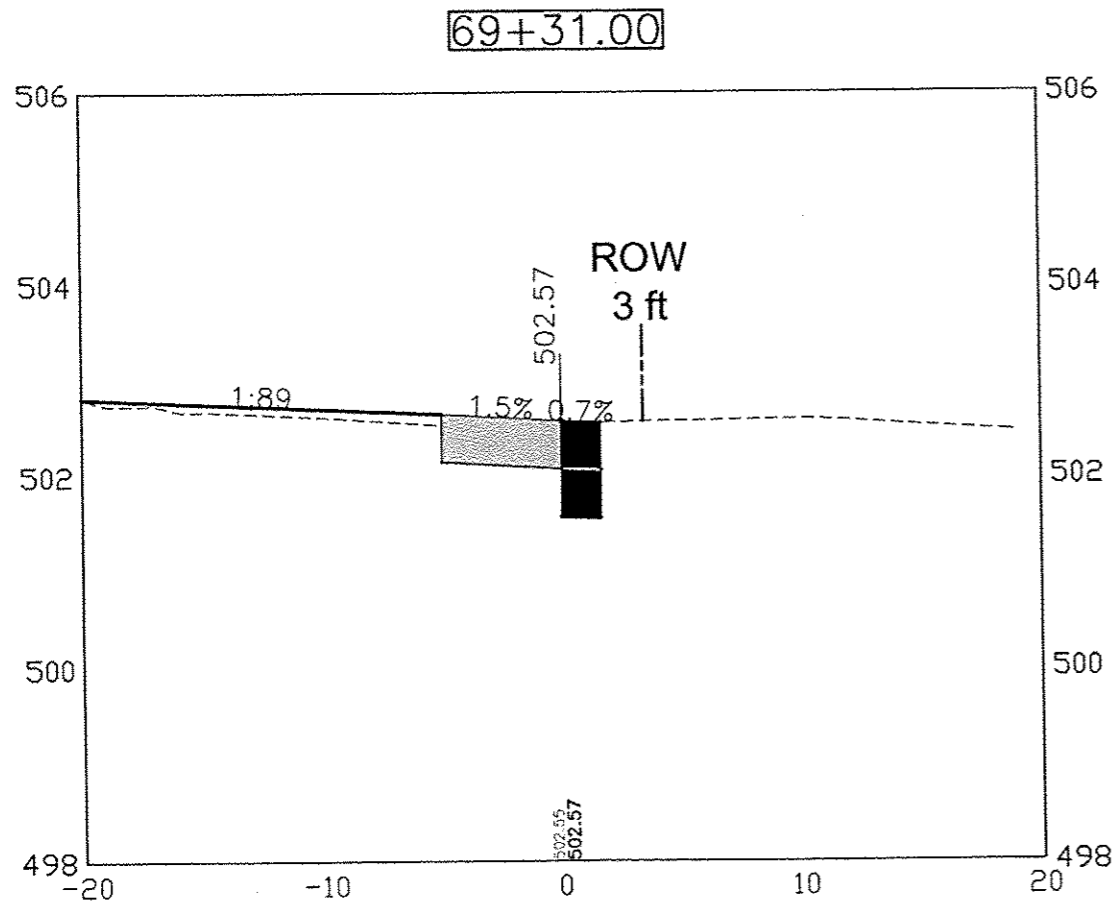
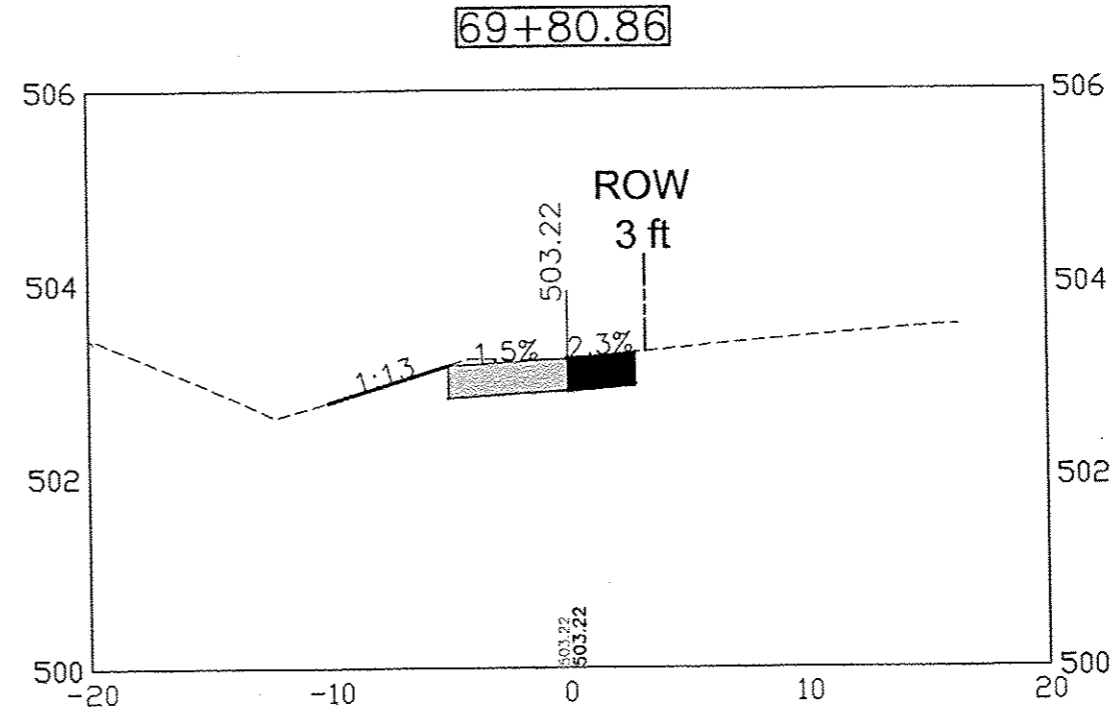
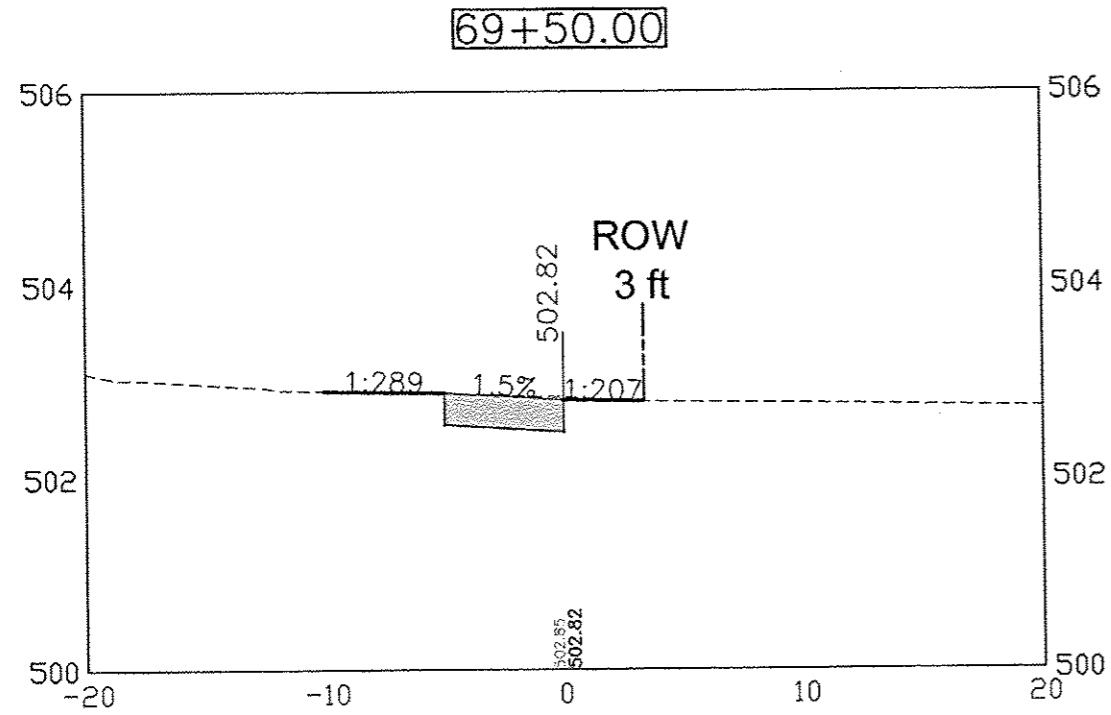
SAFE ROUTES TO SCHOOL
CITY OF CAMBRIDGE, ILLINOIS

1530 46th Ave • Suite 2B • Moline, Illinois 61265-7019
309-797-0171 • 309-797-0996(FAX) • 877-241-8010(WATS)

CROSS SECTION - SOUTH STREET

DWG. NO.	39 OF 69
PROJECT	45310

PLOTTED: Thursday, July 03, 2014 9:52:55 AM



X-REFS: 45310 Topo
FILE PATH: F:\BRIAN\JUNE\DOT\SUB\45310 DESIGN

DATE	REVISIONS	SCALE	AS NOTED
		DRAWN	JAL
		CHECKED	BJP
		APPROVED	LFF
		DATE	
		ISSUED FOR	REVIEW\CONST

VERIFY SCALE
 BAR IS ONE INCH ON ORIGINAL DRAWING.
 IF NOT ONE INCH ON THIS SHEET, ADJUST SCALES ACCORDINGLY.



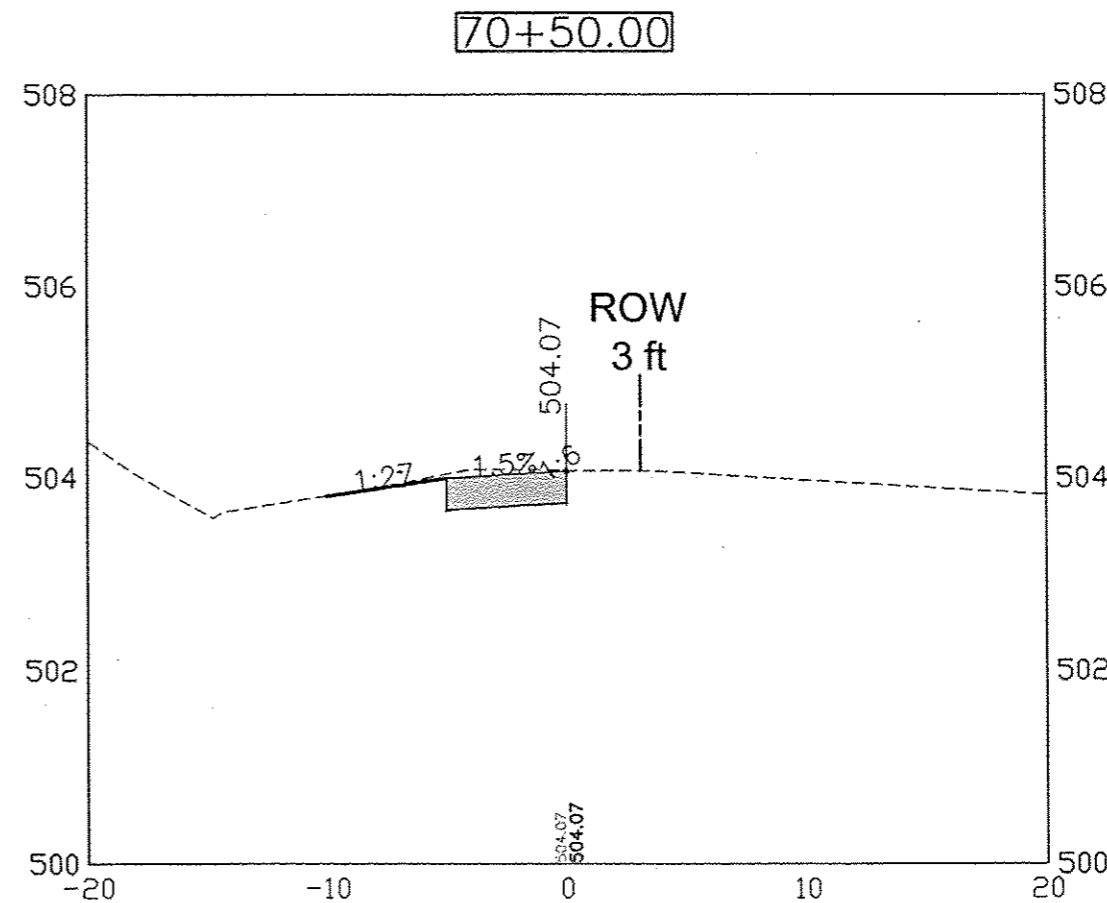
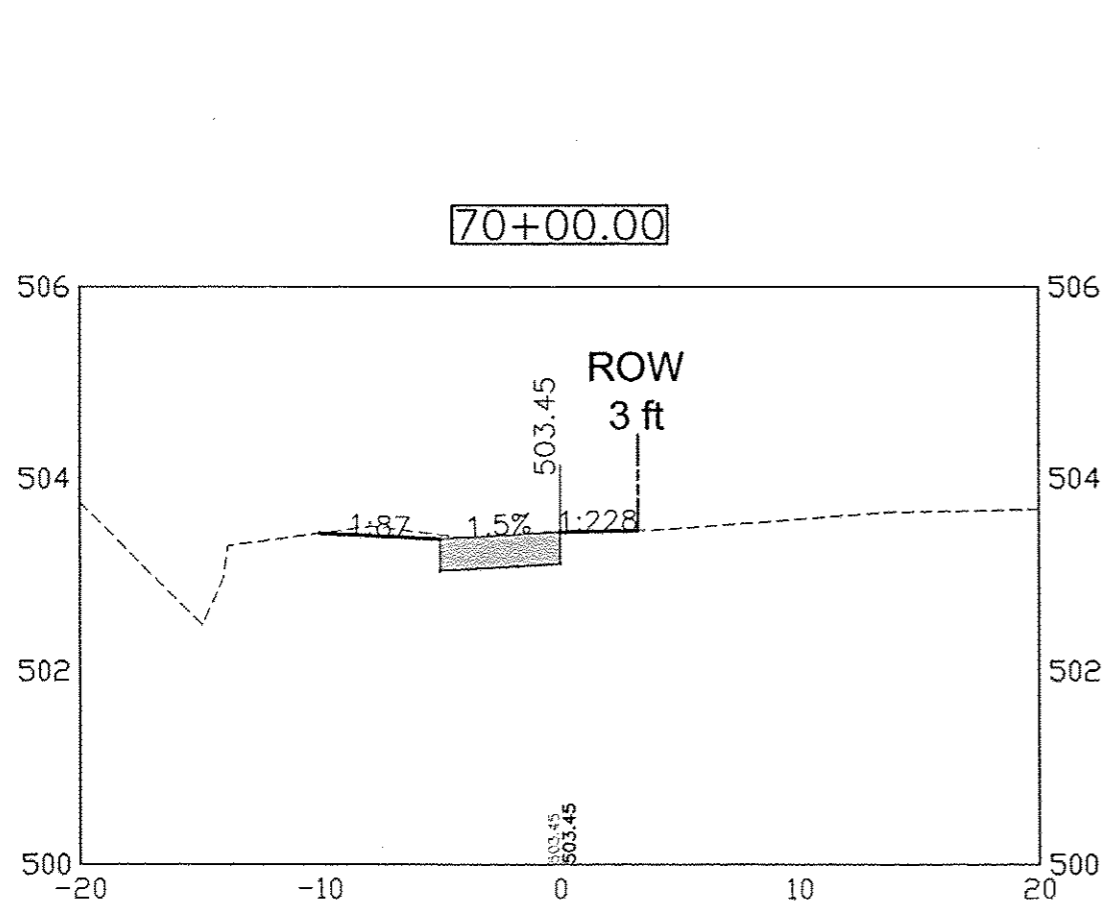
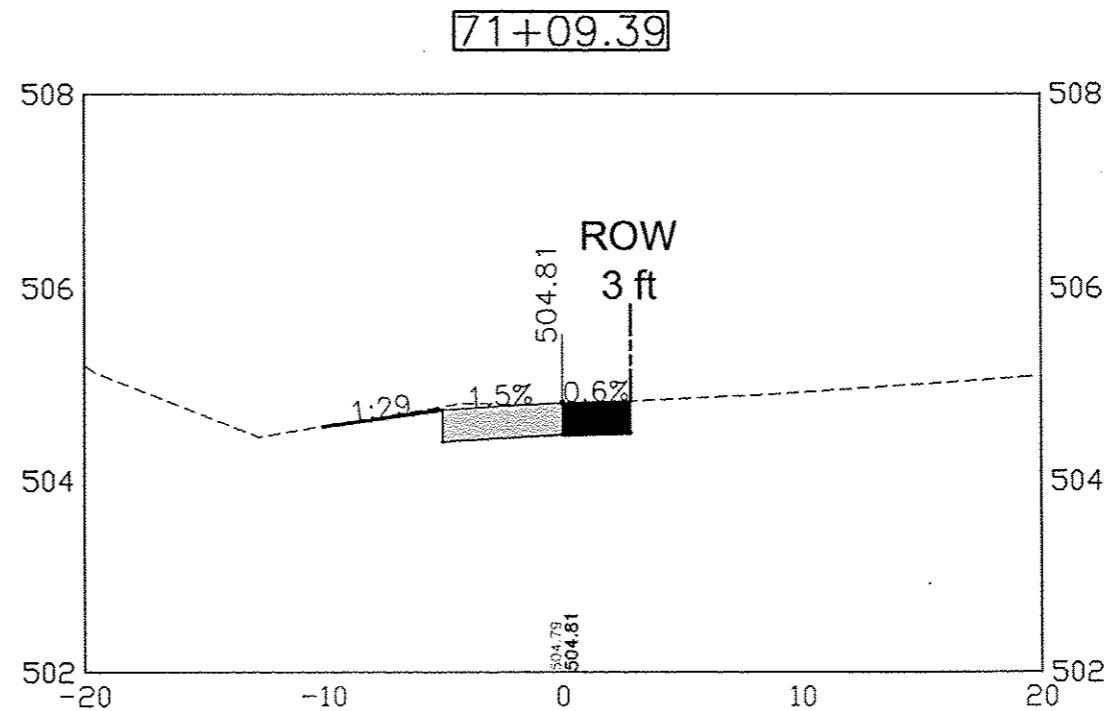
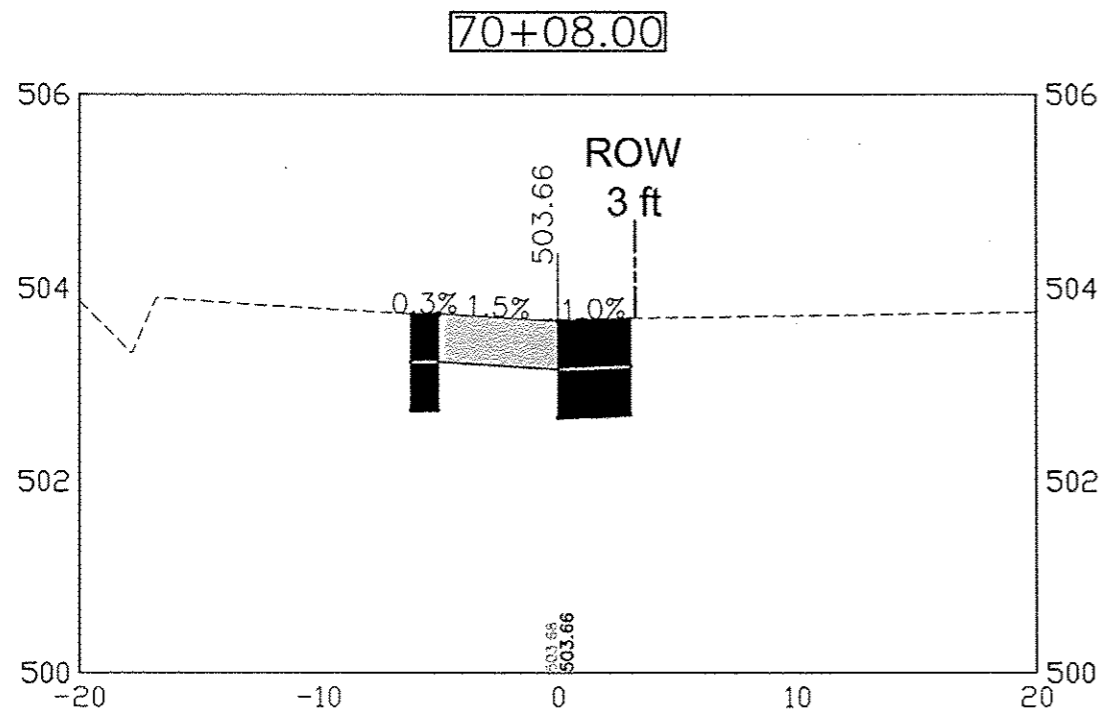
SAFE ROUTES TO SCHOOL
 CITY OF CAMBRIDGE, ILLINOIS

1530 46th Ave • Suite 2B • Moline, Illinois 61265-7019
 309-797-0171 • 309-797-0996(FAX) • 877-241-8010(WATS)

CROSS SECTION - SOUTH STREET

DWG. NO.	40 OF 69
PROJECT	45310

PLOTTED: Thursday, July 03, 2014 9:53:00 AM



X-REFS: 45310 Topo
FILE PATH: F:\BIRMANLINE\DOT SUB\45310 DESIGN

DATE	REVISIONS	SCALE	AS NOTED	VERIFY SCALE
		DRAWN	JAL	BAR IS ONE INCH ON ORIGINAL DRAWING.
		CHECKED	BJP	IF NOT ONE INCH ON THIS SHEET, ADJUST SCALES ACCORDINGLY.
		APPROVED	LEF	
		DATE		
		ISSUED FOR	REVIEW/CONST	



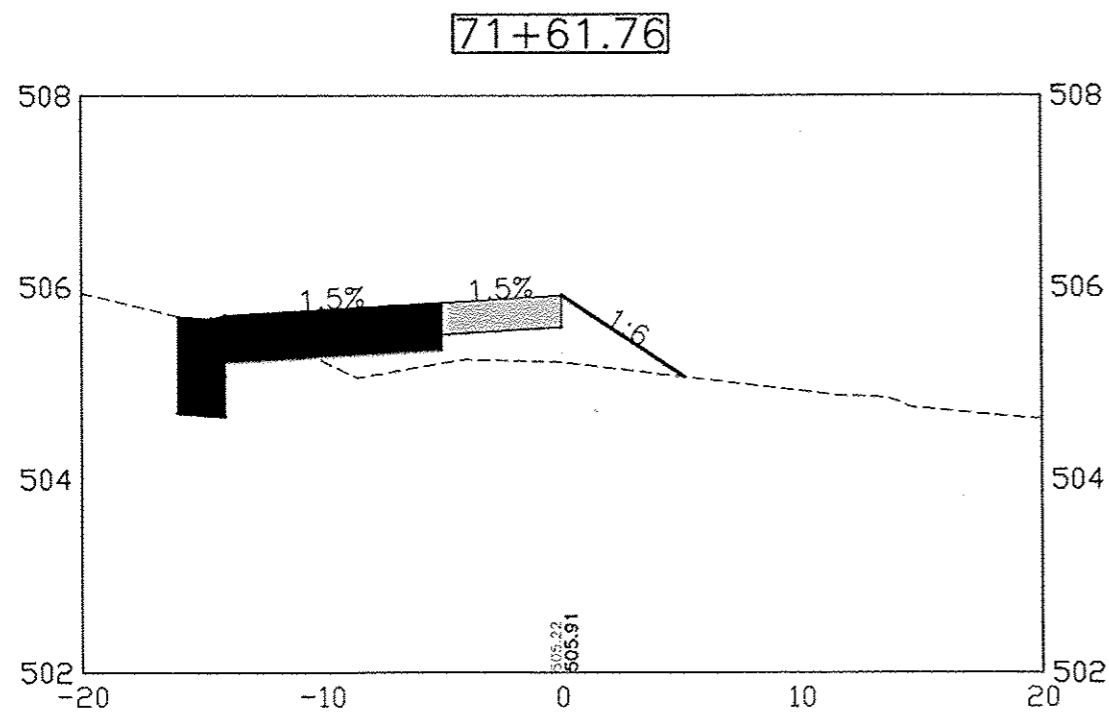
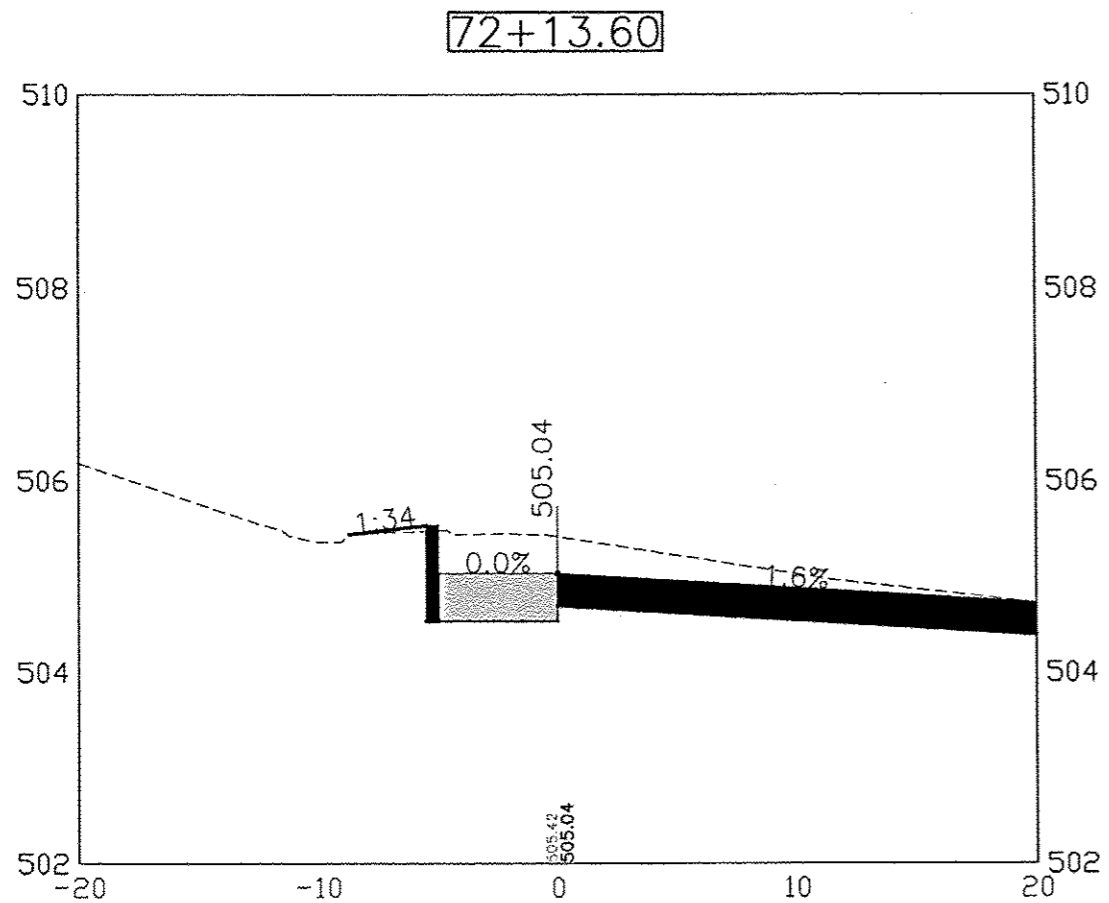
SAFE ROUTES TO SCHOOL
CITY OF CAMBRIDGE, ILLINOIS

1530 46th Ave • Suite 2B • Moline, Illinois 61265-7019
309-797-0171 • 309-797-0996(FAX) • 877-241-8010(WATS)

CROSS SECTION - SOUTH STREET

DWG. NO.	41 OF 69
PROJECT	45310

PLOTTED: Thursday, July 03, 2014 9:53:05 AM



X:REFS: 45310 Topo
FILE PATH: F:\BIRMAN\JUNE IDOT SUB\45310 DESIGN

DATE	REVISIONS	SCALE	AS NOTED
		DRAWN	JAL
		CHECKED	BJP
		APPROVED	LFF
		DATE	--
		ISSUED FOR	REVIEW/CONST

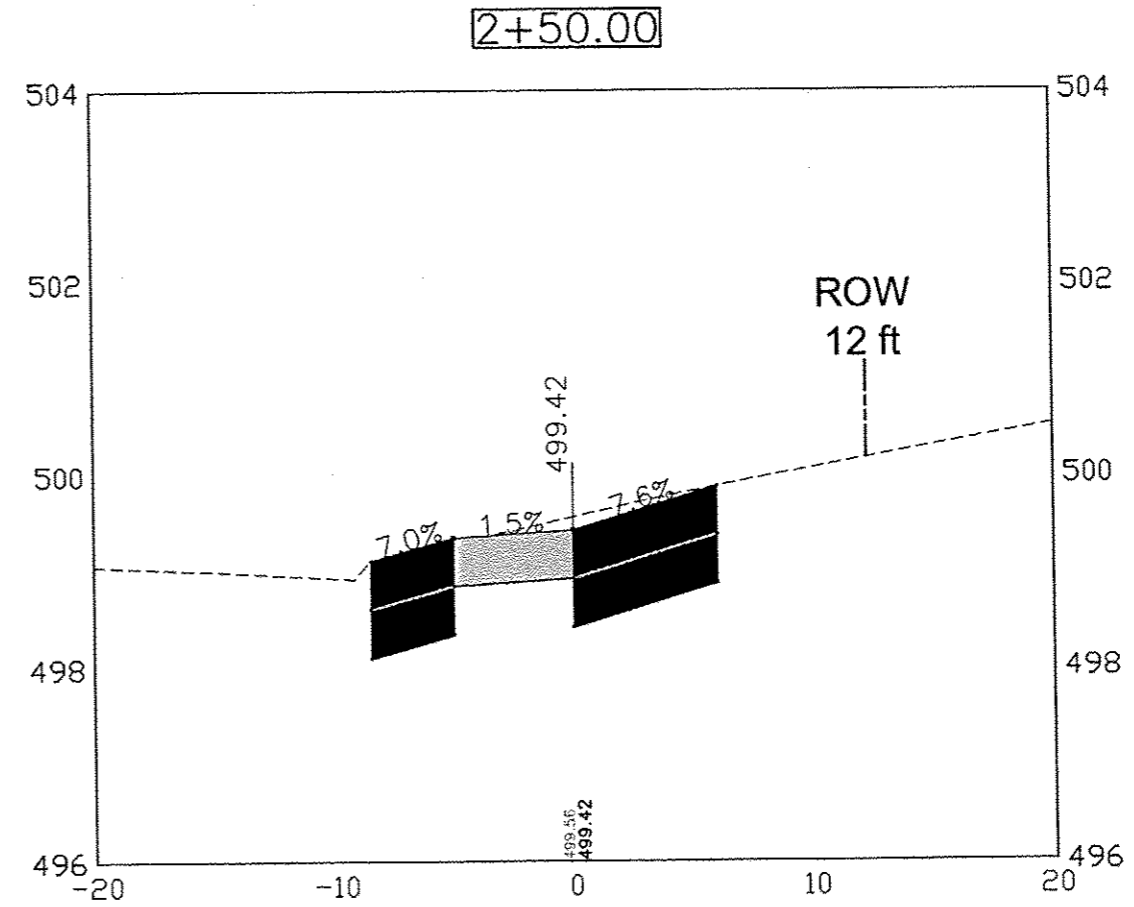
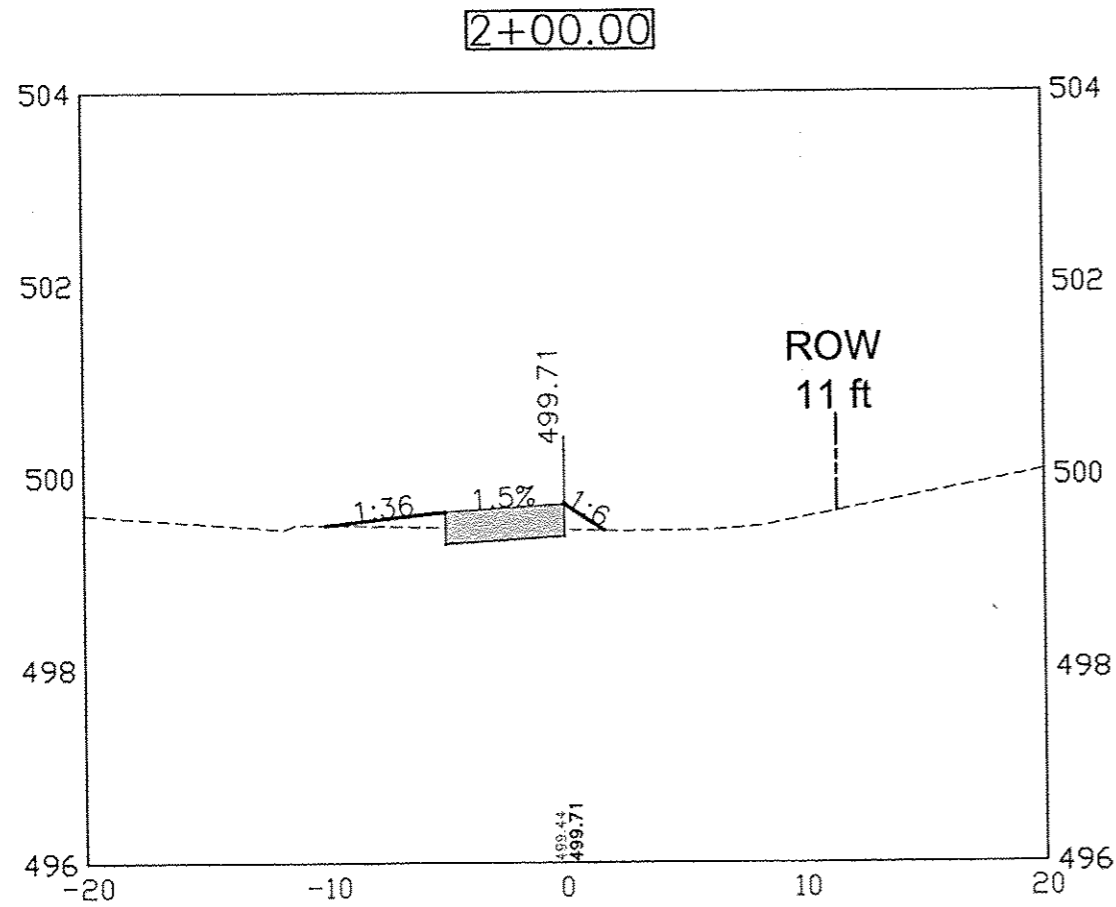
VERIFY SCALE
BAR IS ONE INCH ON ORIGINAL DRAWING.
IF NOT ONE INCH ON THIS SHEET, ADJUST SCALES ACCORDINGLY.



SAFE ROUTES TO SCHOOL
CITY OF CAMBRIDGE, ILLINOIS
1530 46th Ave • Suite 2B • Moline, Illinois 61265-7019
309-797-0171 • 309-797-0996(FAX) • 877-241-8010(WATS)

CROSS SECTION - SOUTH STREET

DWG. NO.
42 OF 69
PROJECT 45310



DATE	REVISIONS	SCALE	AS NOTED
		DRAWN	JAL
		CHECKED	BJP
		APPROVED	LFF
		DATE	—
		ISSUED FOR	REVIEW/CONST

VERIFY SCALE
BAR IS ONE INCH ON ORIGINAL DRAWING.
IF NOT ONE INCH ON THIS SHEET, ADJUST SCALES ACCORDINGLY.

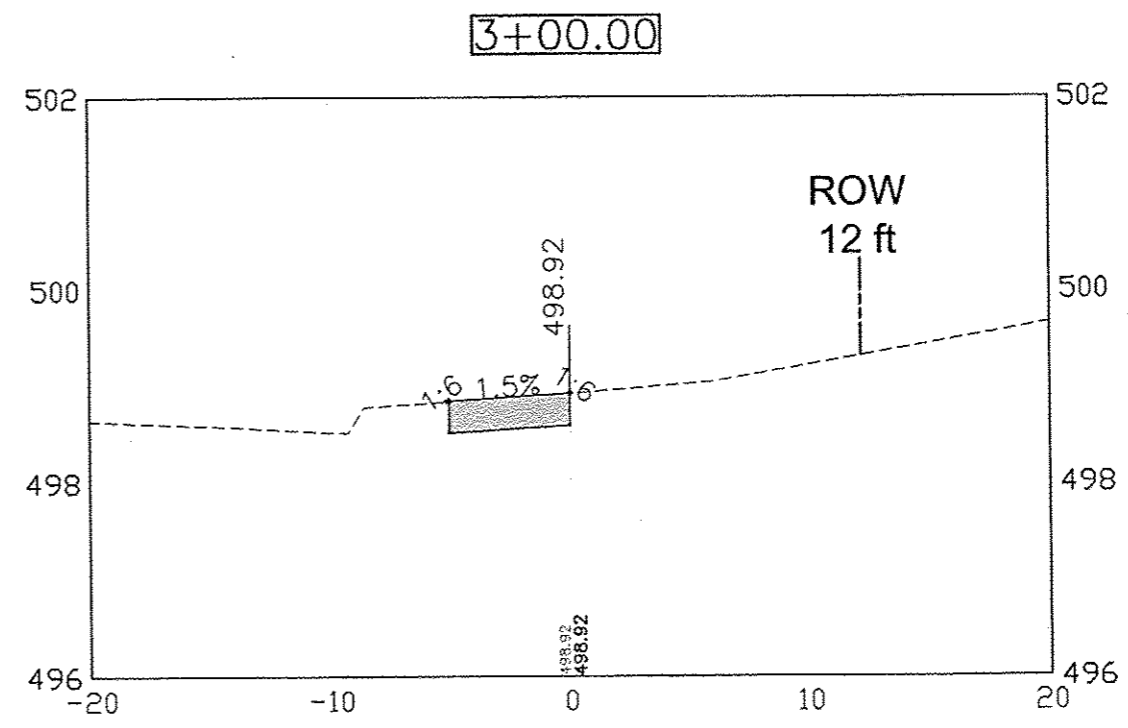
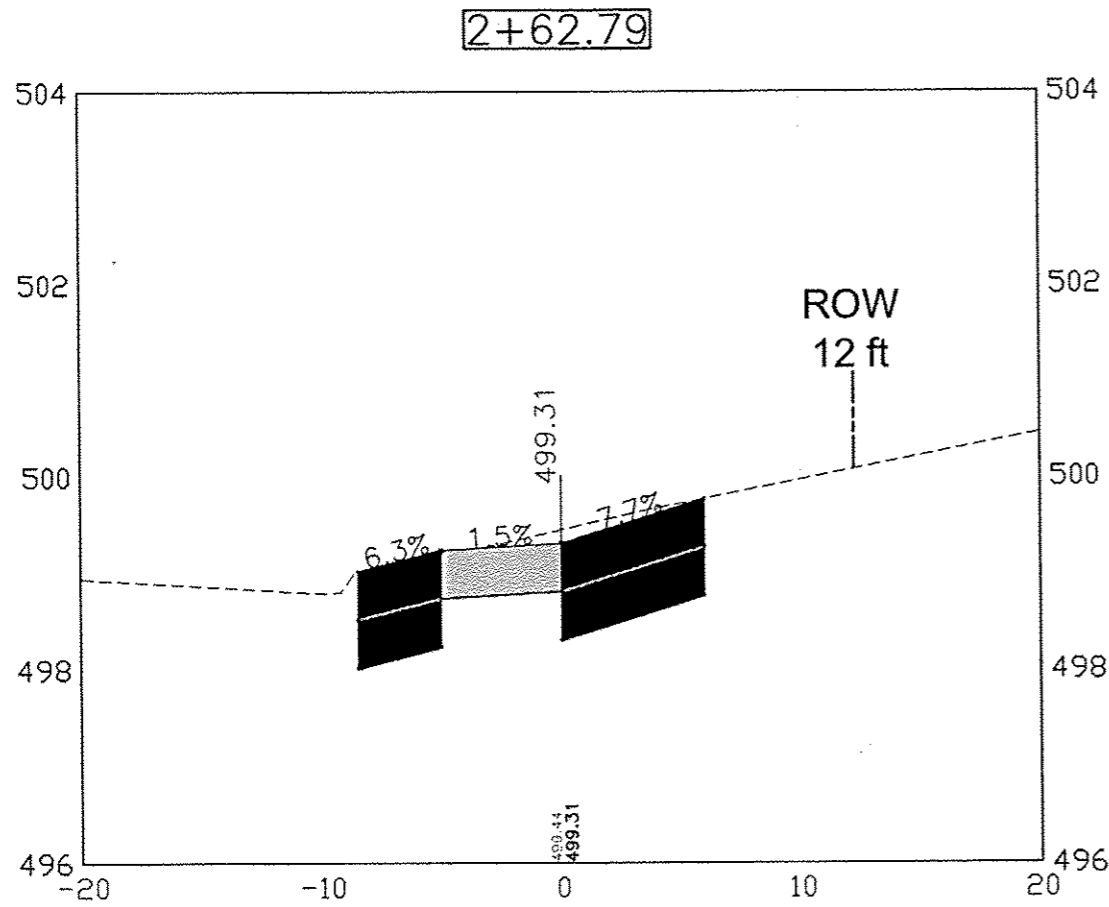


SAFE ROUTES TO SCHOOL
CITY OF CAMBRIDGE, ILLINOIS

1530 46th Ave • Suite 2B • Moline, Illinois 61265-7019
309-797-0171 • 309-797-0996(FAX) • 877-241-8010(WATS)

CROSS SECTION - RIDGE STREET

DWG. NO.	43 OF 69
PROJECT	45310



DATE	REVISIONS	SCALE	AS NOTED
		DRAWN	JAL
		CHECKED	BJP
		APPROVED	LEF
		DATE	--
		ISSUED FOR	REVIEW/CONST

VERIFY SCALE
 BAR IS ONE INCH ON ORIGINAL DRAWING.
 IF NOT ONE INCH ON THIS SHEET, ADJUST SCALES ACCORDINGLY.

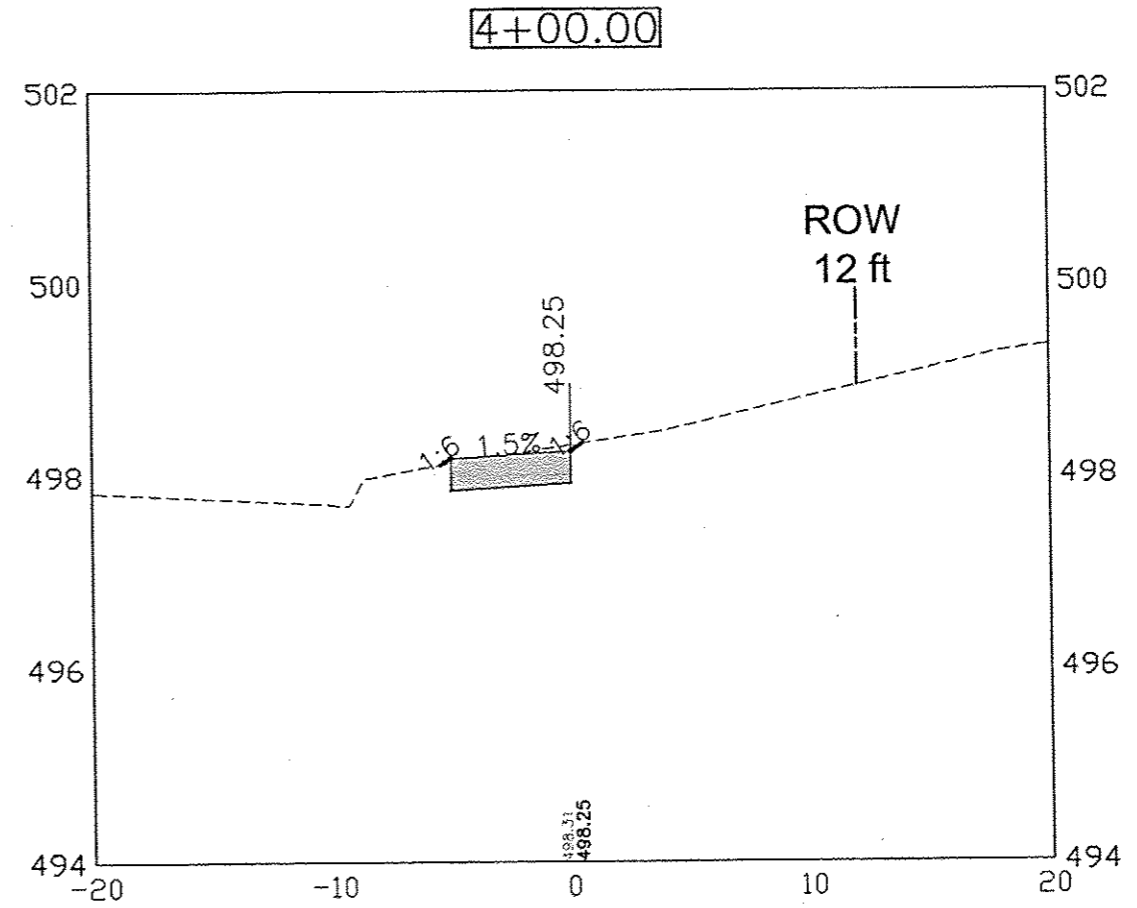
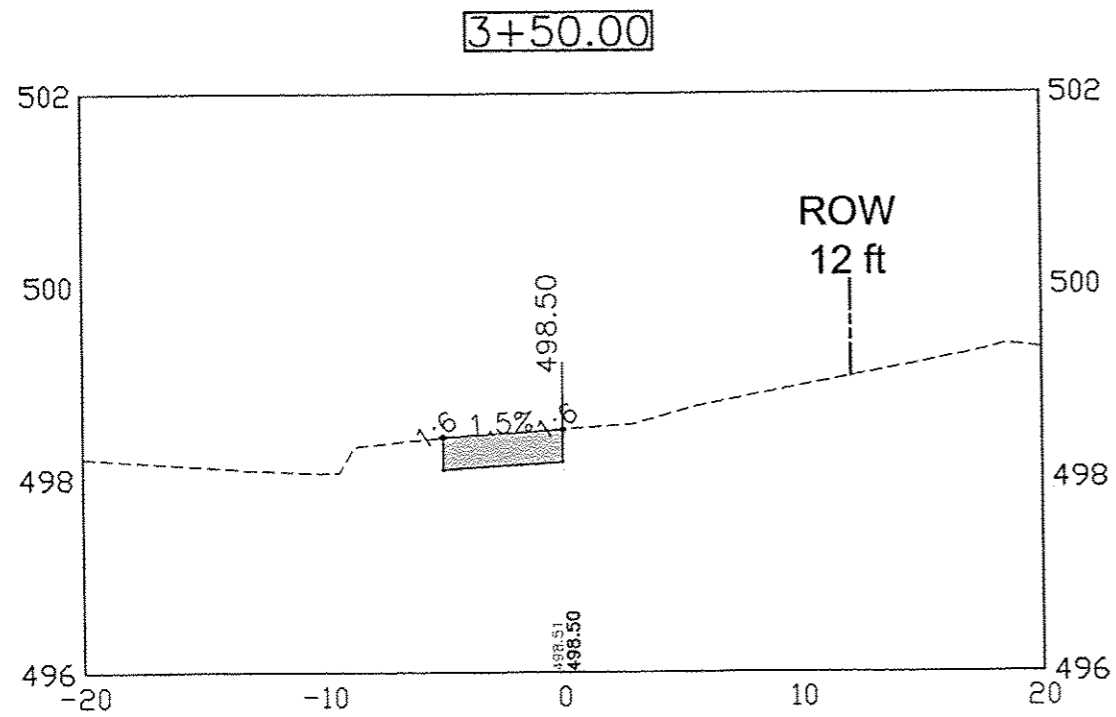


SAFE ROUTES TO SCHOOL
 CITY OF CAMBRIDGE, ILLINOIS

1530 46th Ave • Suite 28 • Moline, Illinois 61265-7019
 309-797-0171 • 309-797-0996(FAX) • 877-241-8010(WATS)

CROSS SECTION - RIDGE STREET

DWG. NO.	44 OF 69
PROJECT	45310



DATE	REVISIONS	SCALE	AS NOTED
		DRAWN	JAL
		CHECKED	BJP
		APPROVED	LFJ
		DATE	—
		ISSUED FOR	REVIEW/CONST

VERIFY SCALE
BAR IS ONE INCH ON ORIGINAL DRAWING.
IF NOT ONE INCH ON THIS SHEET, ADJUST SCALES ACCORDINGLY.



VEENSTRA & KIMM, INC.

SAFE ROUTES TO SCHOOL
CITY OF CAMBRIDGE, ILLINOIS

1530 46th Ave • Suite 2B • Moline, Illinois 61265-7019
309-797-0171 • 309-797-0996(FAX) • 877-241-8010(WATS)

CROSS SECTION - RIDGE STREET

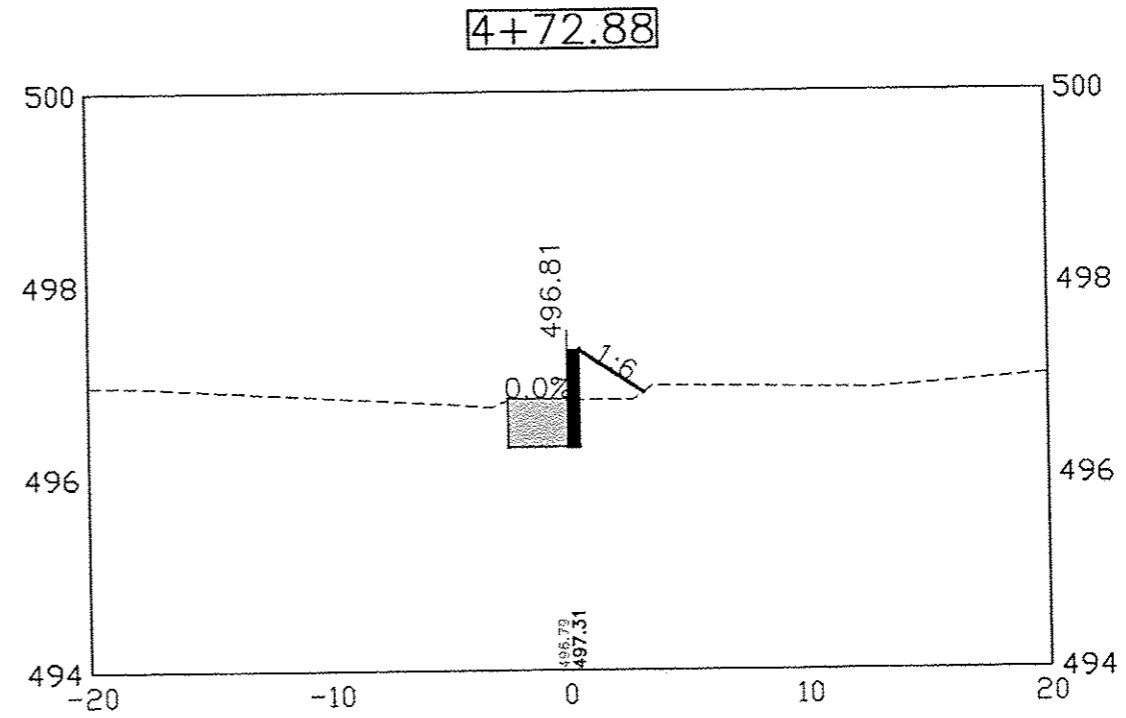
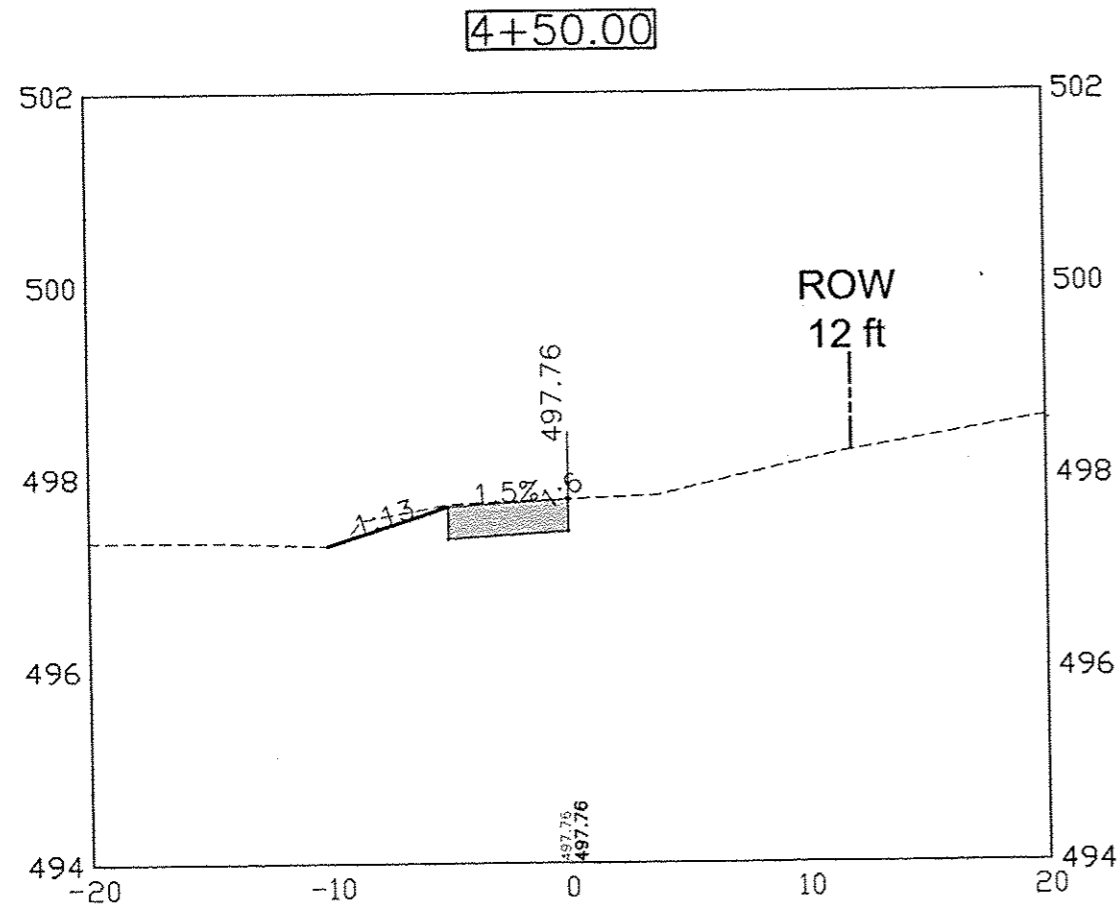
DWG. NO.

45 OF 69

PROJECT 45310

PLOTTED: Thursday, July 03, 2014 9:53:25 AM

X-REFS: 45310 TOPS
FILE PATH: F:\BRIAN\JUNE IDOT SUB\45310 DESIGN



DATE	REVISIONS	SCALE	AS NOTED
		DRAWN	JAL
		CHECKED	BJP
		APPROVED	LFP
		DATE	---
		ISSUED FOR	REVIEW/CONST

VERIFY SCALE
BAR IS ONE INCH ON ORIGINAL DRAWING.
IF NOT ONE INCH ON THIS SHEET, ADJUST SCALES ACCORDINGLY.

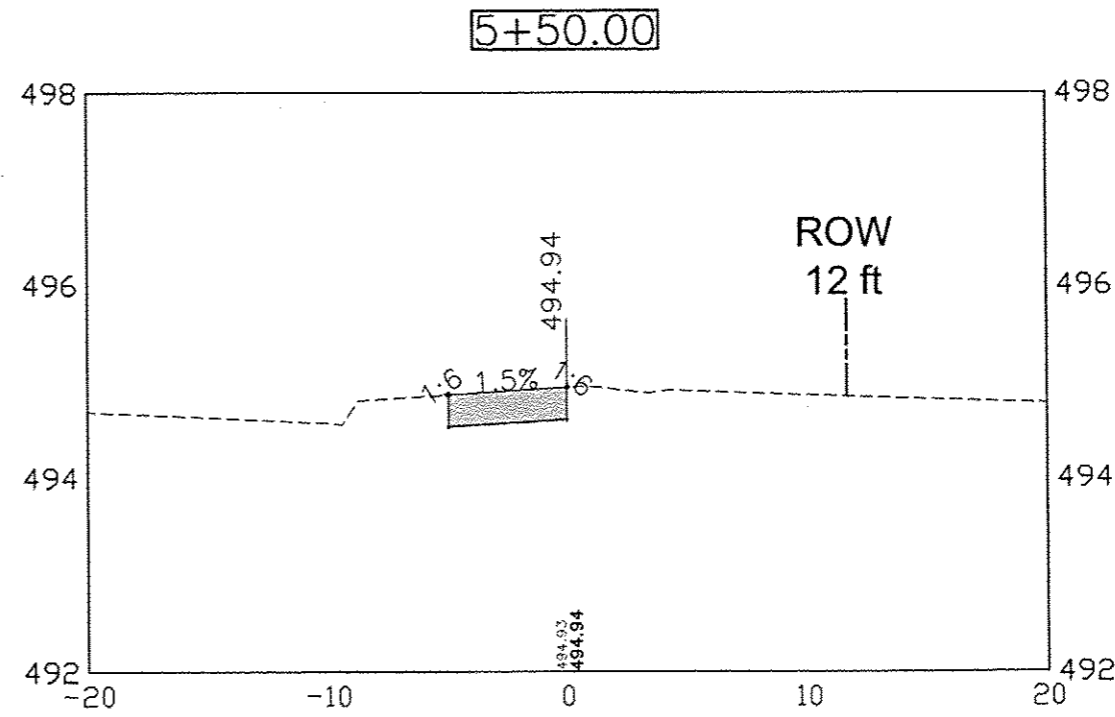
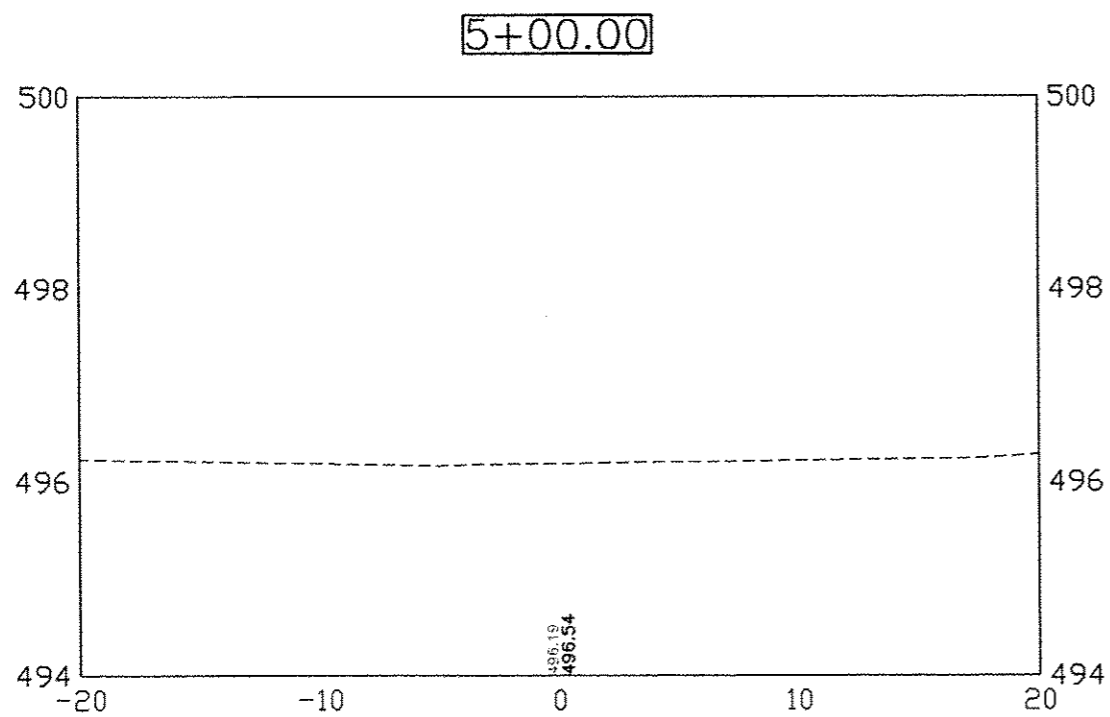


SAFE ROUTES TO SCHOOL
CITY OF CAMBRIDGE, ILLINOIS

1530 46th Ave • Suite 2B • Moline, Illinois 61265-7019
309-797-0171 • 309-797-0996(FAX) • 877-241-8010(WATS)

CROSS SECTION - RIDGE STREET

DWG. NO.	46 OF 69
PROJECT	45310



DATE	REVISIONS	SCALE	AS NOTED
		DRAWN	JAL
		CHECKED	BJP
		APPROVED	LFF
		DATE	
		ISSUED FOR	REVIEW/CONST

VERIFY SCALE
 BAR IS ONE INCH ON ORIGINAL DRAWING.
 IF NOT ONE INCH ON THIS SHEET, ADJUST SCALES ACCORDINGLY.



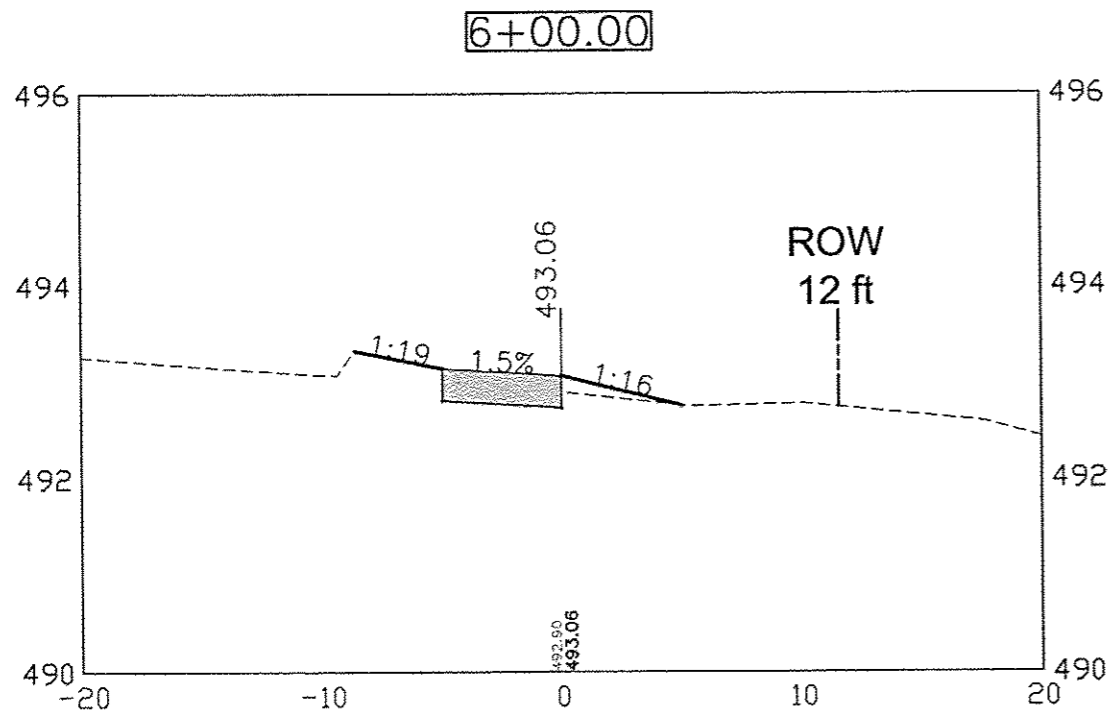
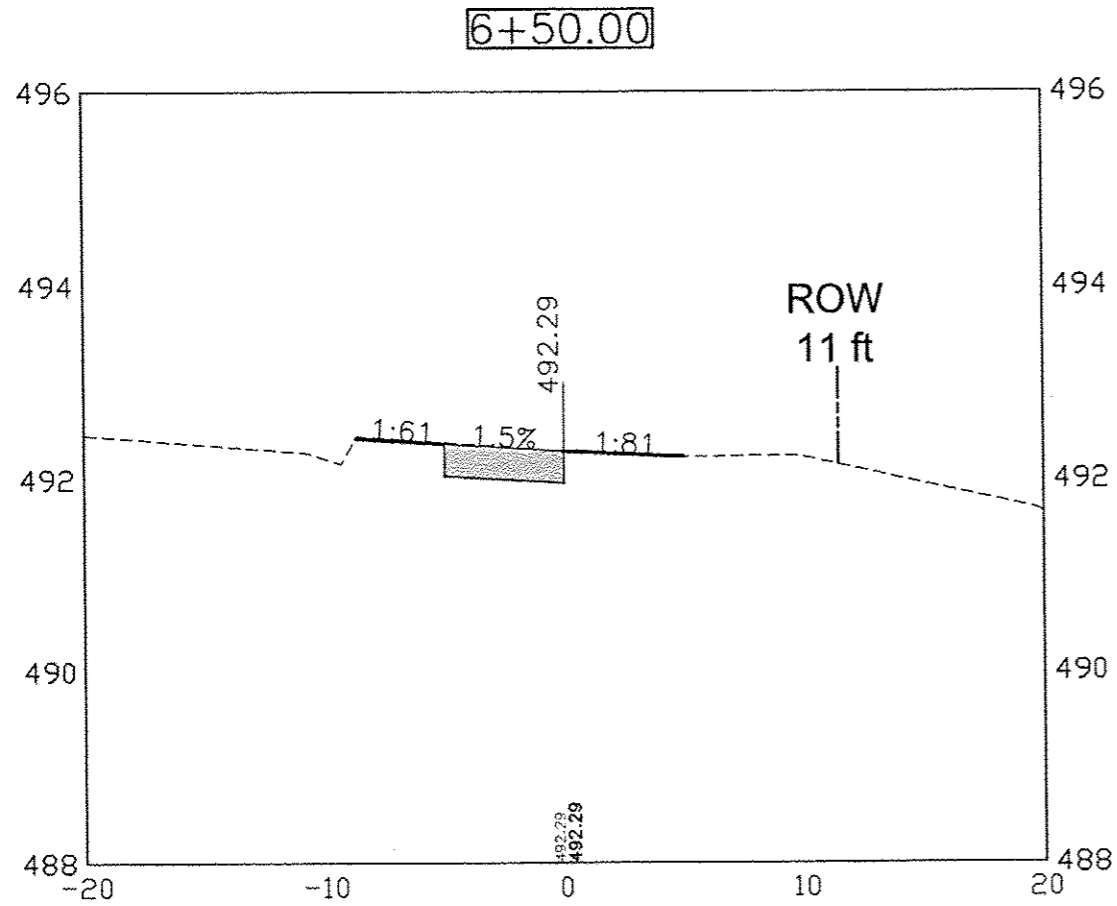
SAFE ROUTES TO SCHOOL
 CITY OF CAMBRIDGE, ILLINOIS

1530 46th Ave • Suite 2B • Moline, Illinois 61265-7019
 309-797-0171 • 309-797-0996(FAX) • 877-241-8010(WATS)

CROSS SECTION - RIDGE STREET

DWG. NO.	47 OF 69
PROJECT	45310

PLOTTED: Thursday, July 03, 2014 9:53:35 AM



X-REFS: 45310 Topo
FILE PATH: F:\BRIAN\JUNE IDOT SUB\45310 DESIGN

DATE	REVISIONS	SCALE	AS NOTED
		DRAWN	JAL
		CHECKED	BJP
		APPROVED	LFF
		DATE	—
		ISSUED FOR	REVIEW/CONST

VERIFY SCALE
BAR IS ONE INCH ON ORIGINAL DRAWING.
IF NOT ONE INCH ON THIS SHEET, ADJUST SCALES ACCORDINGLY.



VEENSTRA & KIMM, INC.

SAFE ROUTES TO SCHOOL
CITY OF CAMBRIDGE, ILLINOIS

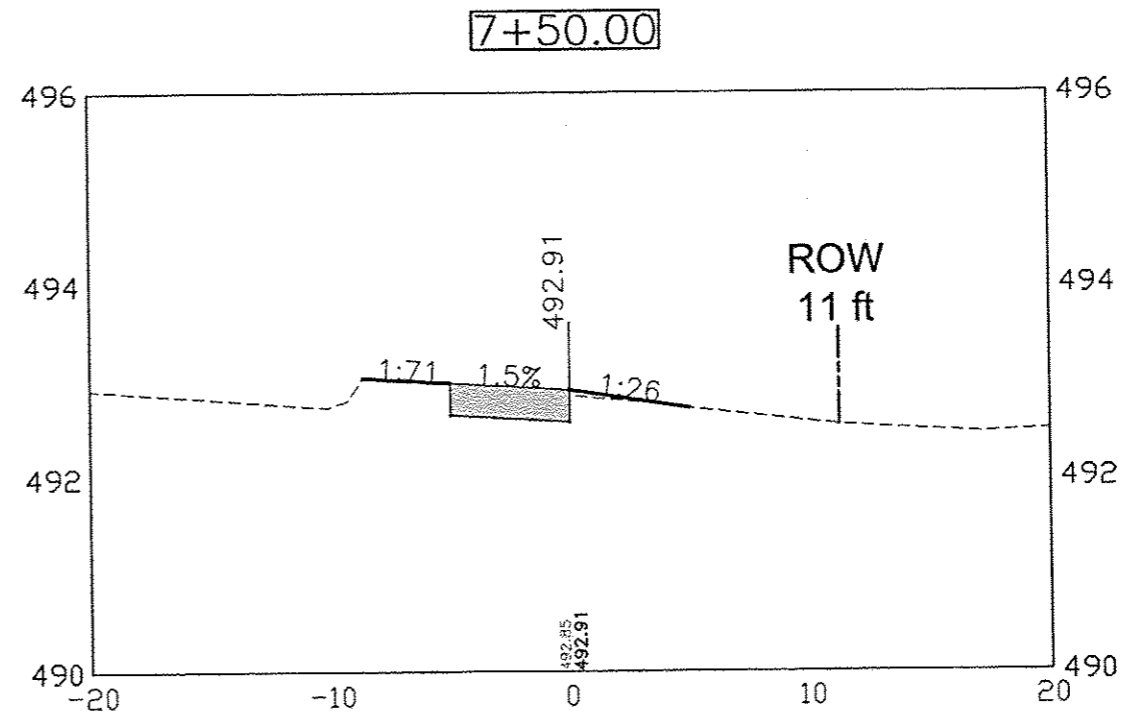
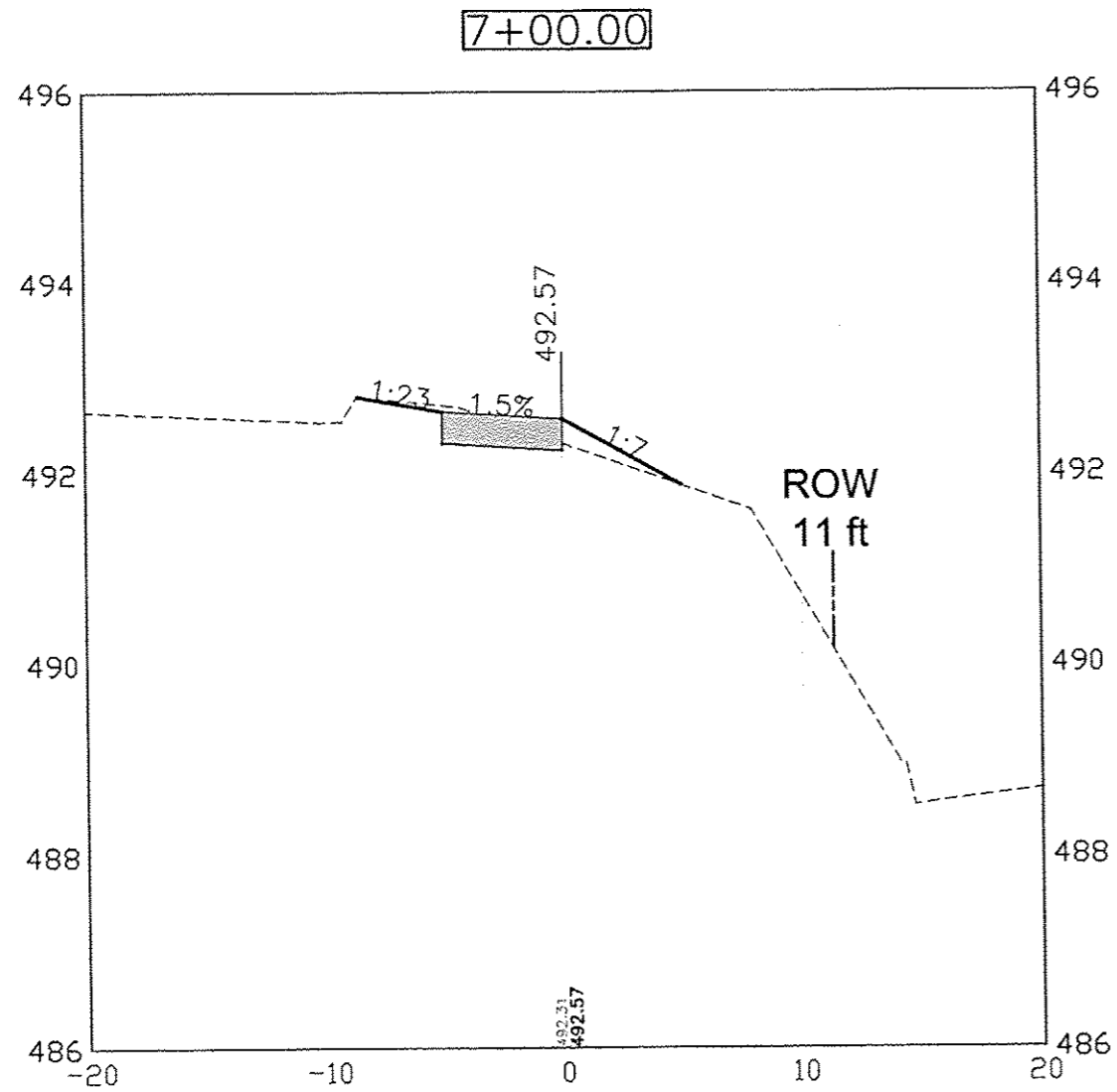
1530 46th Ave • Suite 2B • Moline, Illinois 61265-7019
309-797-0171 • 309-797-0996(FAX) • 877-241-8010(WATS)

CROSS SECTION - RIDGE STREET

DWG. NO.

48 OF 69

PROJECT 45310



DATE	REVISIONS	SCALE	AS NOTED
		DRAWN	JAL
		CHECKED	BJP
		APPROVED	LFF
		DATE	
		ISSUED FOR	REVIEW/CONST

VERIFY SCALE
BAR IS ONE INCH ON ORIGINAL DRAWING.
IF NOT ONE INCH ON THIS SHEET, ADJUST SCALES ACCORDINGLY.



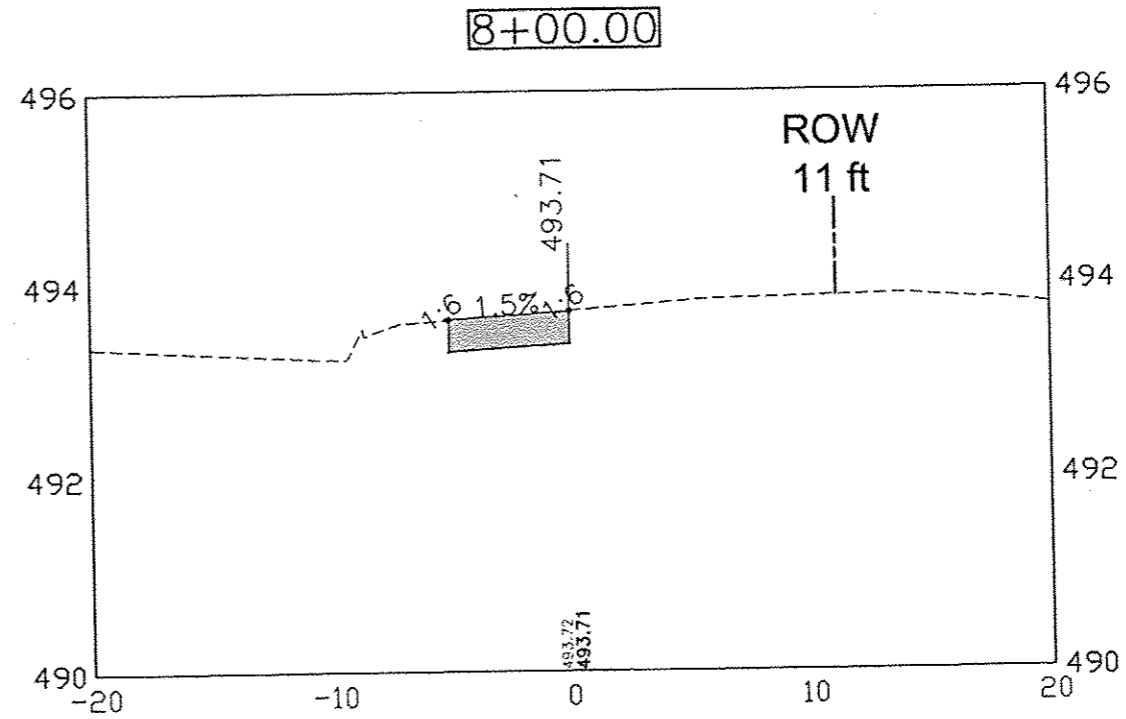
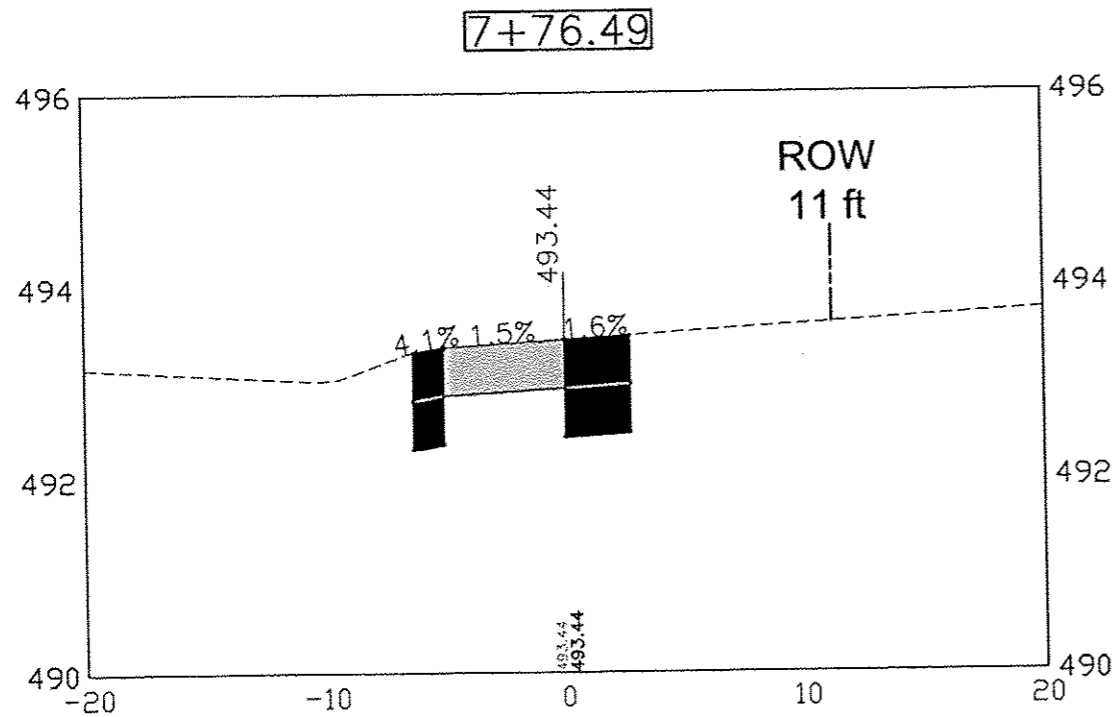
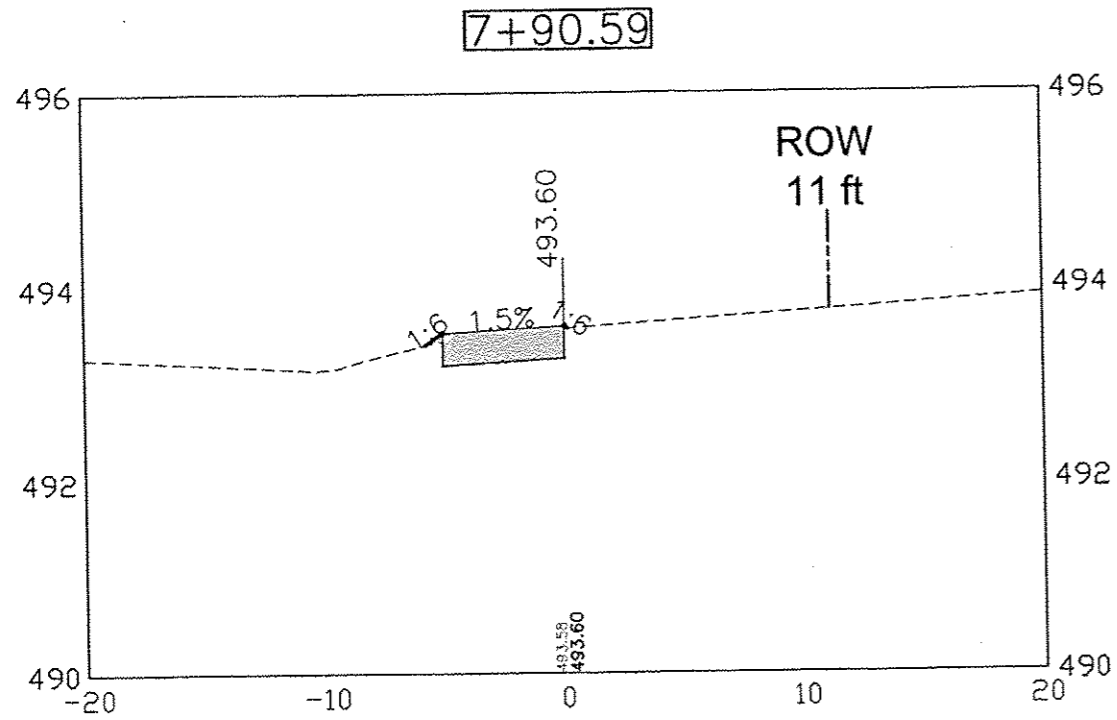
SAFE ROUTES TO SCHOOL
CITY OF CAMBRIDGE, ILLINOIS

1530 46th Ave • Suite 2B • Moline, Illinois 61265-7019
309-797-0171 • 309-797-0996(FAX) • 877-241-8010(WATS)

CROSS SECTION - RIDGE STREET

DWG. NO.	49 OF 69
PROJECT	45310

PLOTTED: Thursday, July 03, 2014 9:53:46 AM



X-REFS: 45310 Topo
FILE PATH: F:\BIRMAN\JUNE IDOT SUB\45310 DESIGN

DATE	REVISIONS	SCALE	AS NOTED
		DRAWN	JAL
		CHECKED	BJP
		APPROVED	LFF
		DATE	
		ISSUED FOR	REVIEW/CONST

VERIFY SCALE
 BAR IS ONE INCH ON ORIGINAL DRAWING.
 IF NOT ONE INCH ON THIS SHEET, ADJUST SCALES ACCORDINGLY.

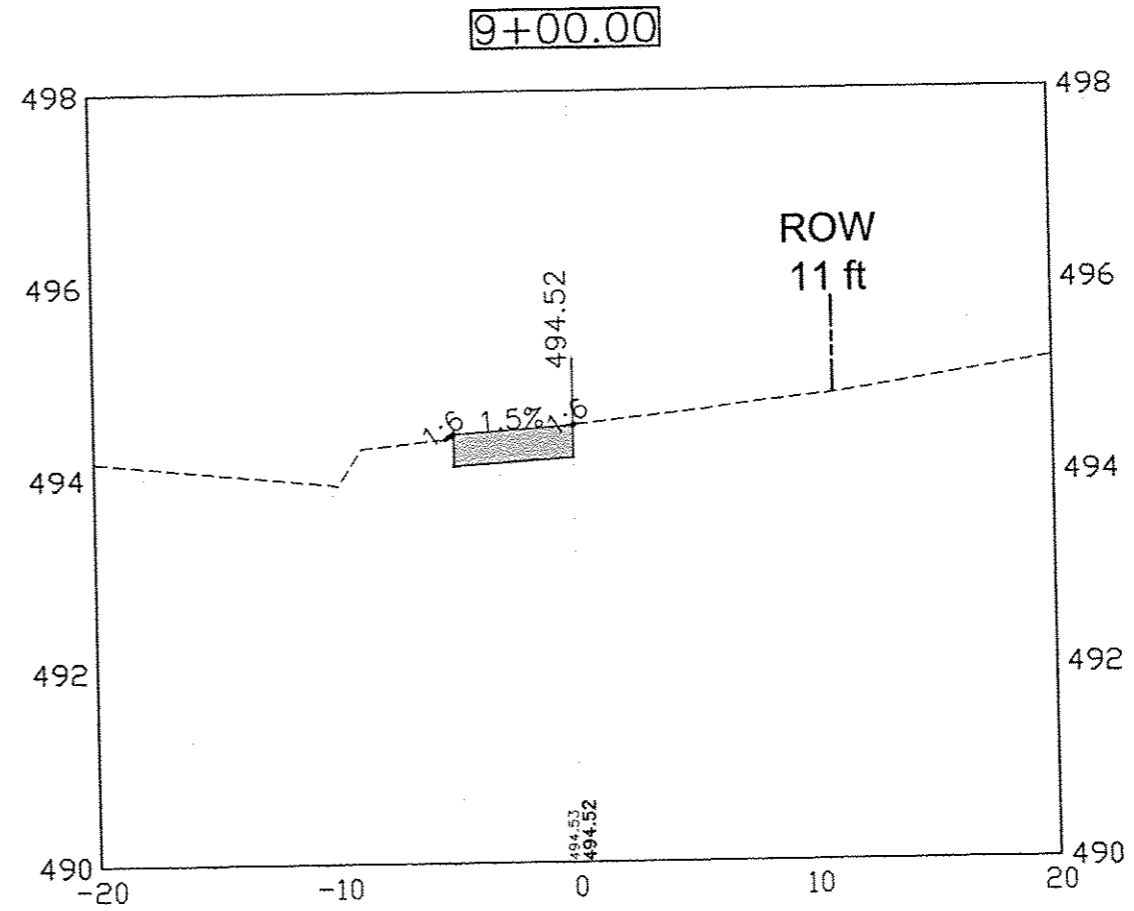
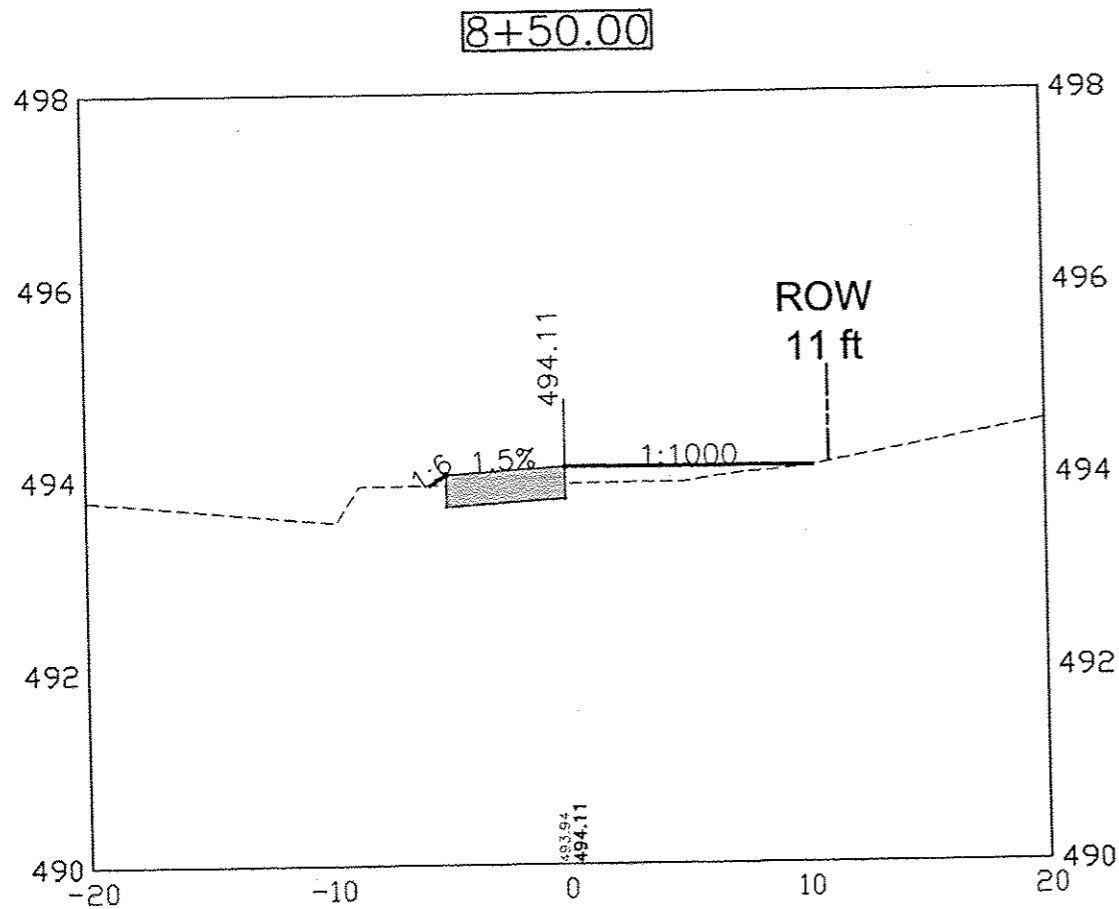


SAFE ROUTES TO SCHOOL
 CITY OF CAMBRIDGE, ILLINOIS

1530 46th Ave • Suite 2B • Moline, Illinois 61265-7019
 309-797-8171 • 309-797-0996(FAX) • 877-241-8010(WATS)

CROSS SECTION - RIDGE STREET

DWG. NO.	50 OF 69
PROJECT	45310



DATE	REVISIONS	SCALE	AS NOTED
		DRAWN	JAL
		CHECKED	BJP
		APPROVED	LFF
		DATE	---
		ISSUED FOR	REVIEW/CONST

VERIFY SCALE
 BAR IS ONE INCH ON ORIGINAL DRAWING.
 IF NOT ONE INCH ON THIS SHEET, ADJUST SCALES ACCORDINGLY.



SAFE ROUTES TO SCHOOL
 CITY OF CAMBRIDGE, ILLINOIS
 1530 46th Ave • Suite 2B • Moline, Illinois 61265-7019
 309-797-0171 • 309-797-0996(FAX) • 877-241-8010(WATS)

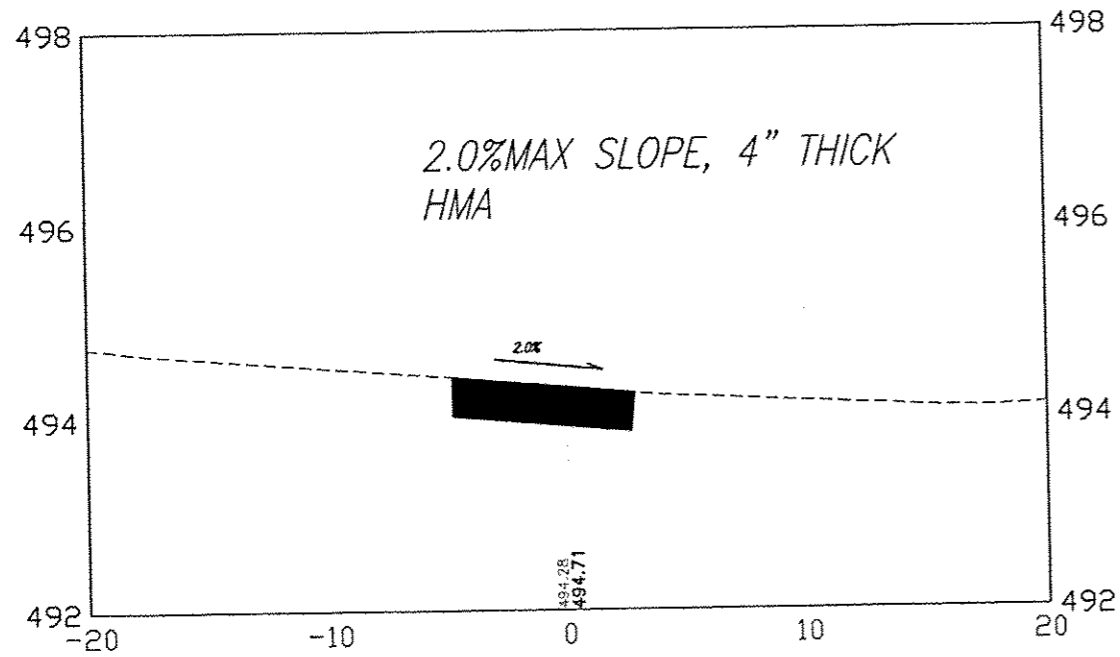
CROSS SECTION - RIDGE STREET

DWG. NO.	51 OF 69
PROJECT	45310

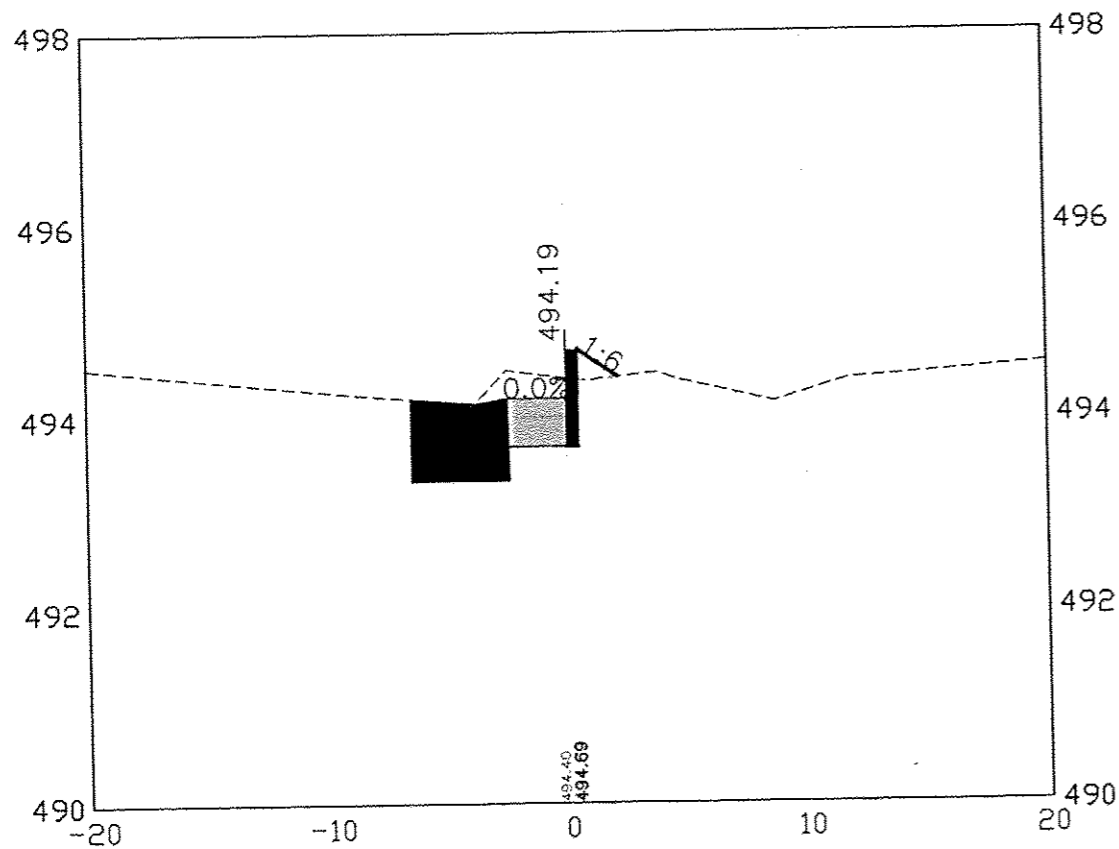
PLOTTED: Thursday, July 03, 2014 9:55:55 AM

X-REFS: 45310 TOPS
FILE PATH: F:\BRIAN\JUNE IDOT SUB\45310 DESIGN

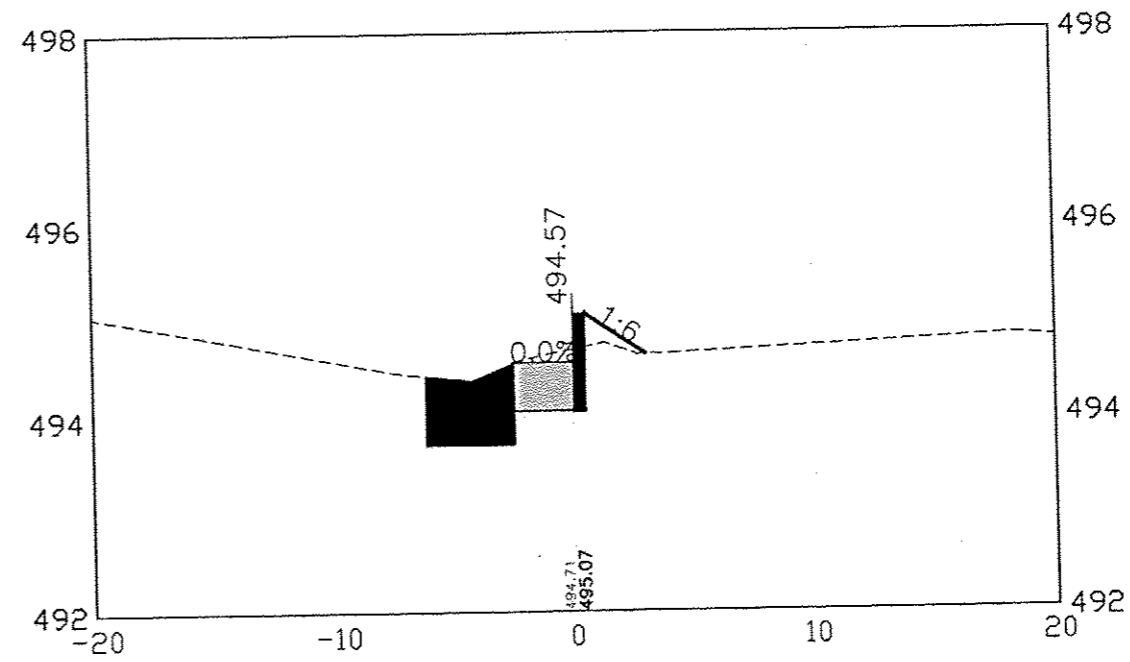
9+50.00



9+33.47



9+81.17



DATE	REVISIONS	SCALE	AS NOTED
		DRAWN	JAL
		CHECKED	BJP
		APPROVED	LFF
		DATE	
		ISSUED FOR	REVIEW/CONST

VERIFY SCALE
BAR IS ONE INCH ON ORIGINAL DRAWING.
IF NOT ONE INCH ON THIS SHEET, ADJUST SCALES ACCORDINGLY.



SAFE ROUTES TO SCHOOL
CITY OF CAMBRIDGE, ILLINOIS

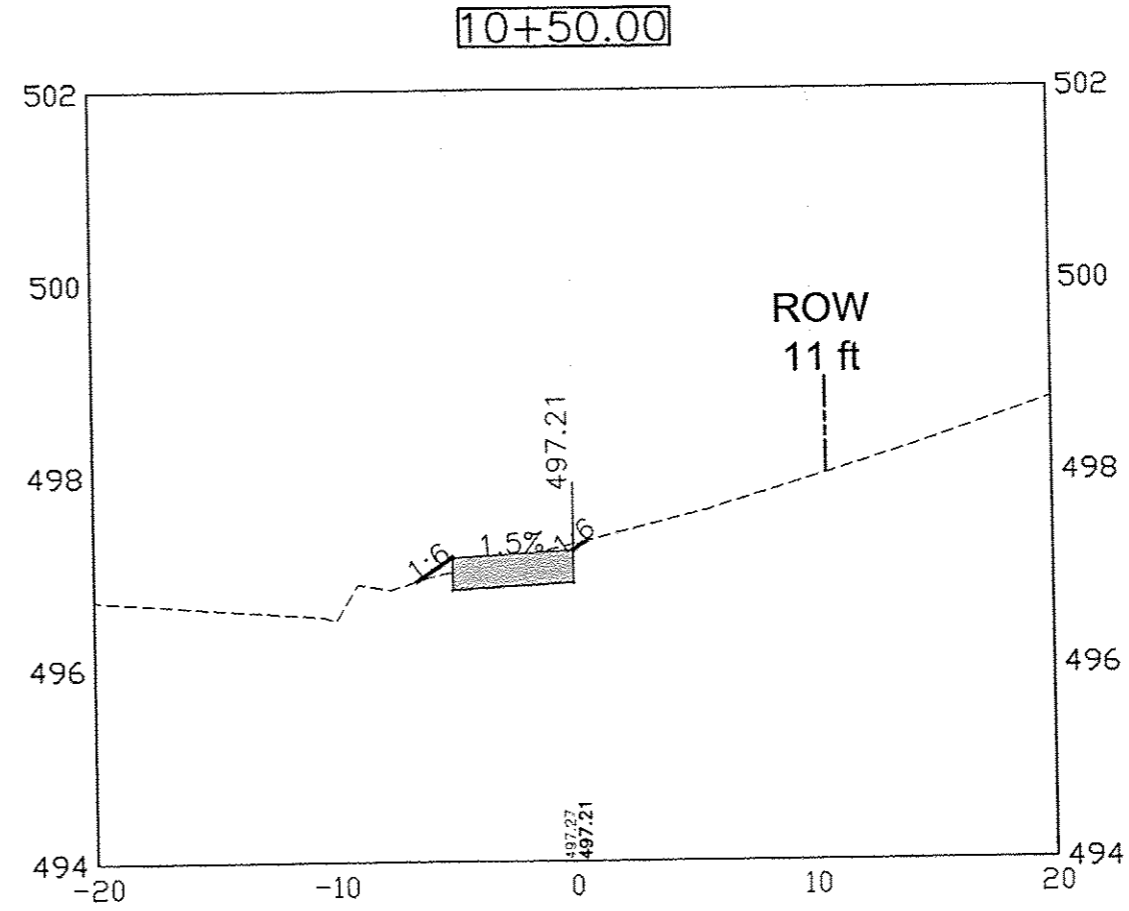
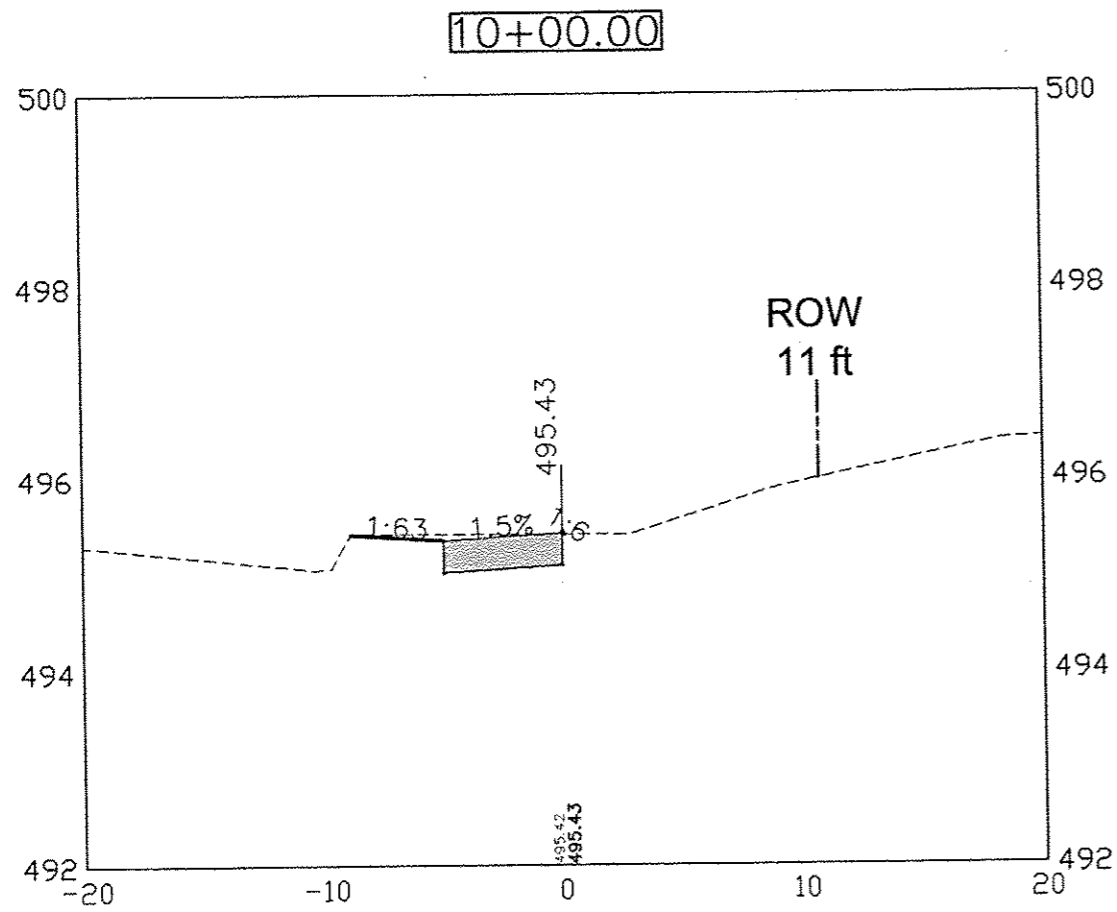
1530 46th Ave • Suite 2B • Moline, Illinois 61265-7019
309-797-0171 • 309-797-0996(FAX) • 877-241-8010(WATS)

CROSS SECTION - RIDGE STREET

DWG. NO.

52 OF 69

PROJECT 45310



DATE	REVISIONS	SCALE	AS NOTED
		DRAWN	JAL
		CHECKED	BJP
		APPROVED	LFF
		DATE	---
		ISSUED FOR	REVIEW/CONST

VERIFY SCALE
 BAR IS ONE INCH ON ORIGINAL DRAWING.
 IF NOT ONE INCH ON THIS SHEET, ADJUST SCALES ACCORDINGLY.



SAFE ROUTES TO SCHOOL
 CITY OF CAMBRIDGE, ILLINOIS

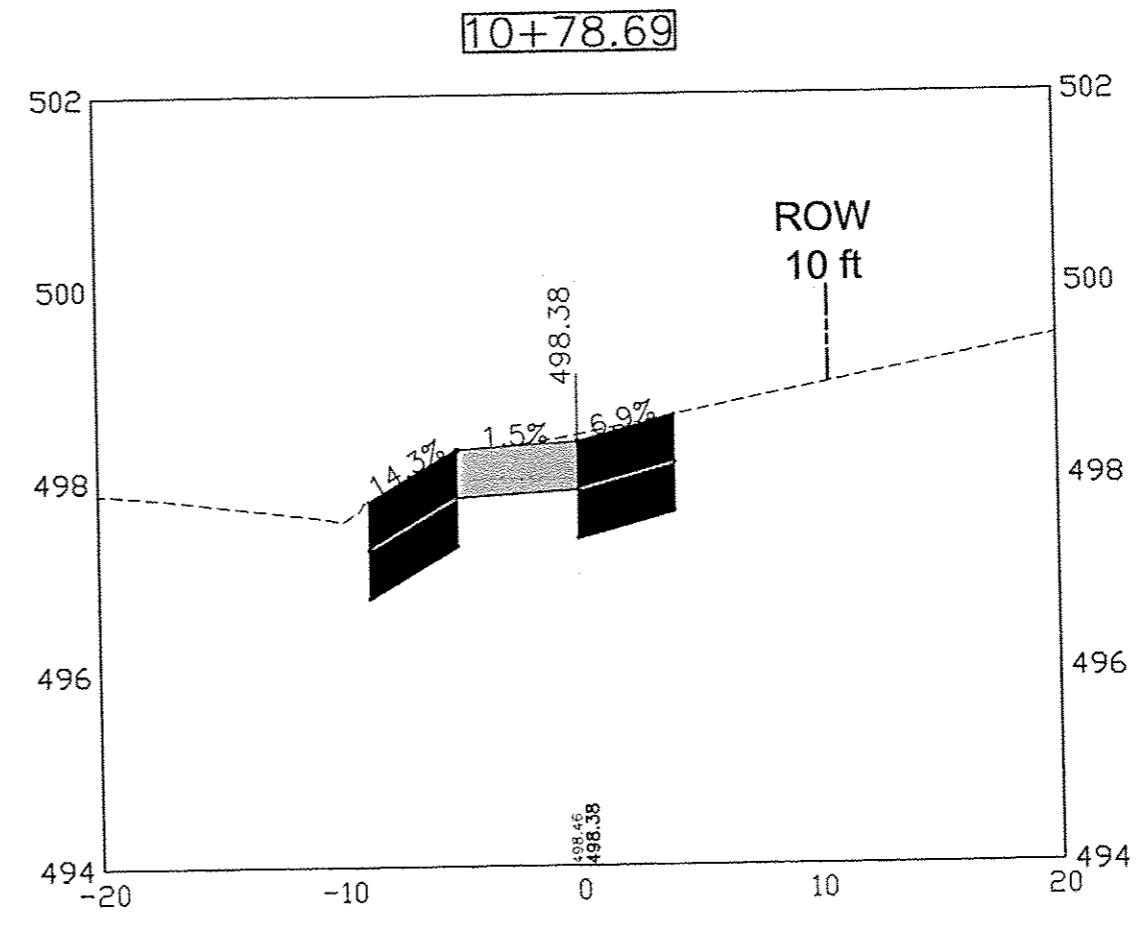
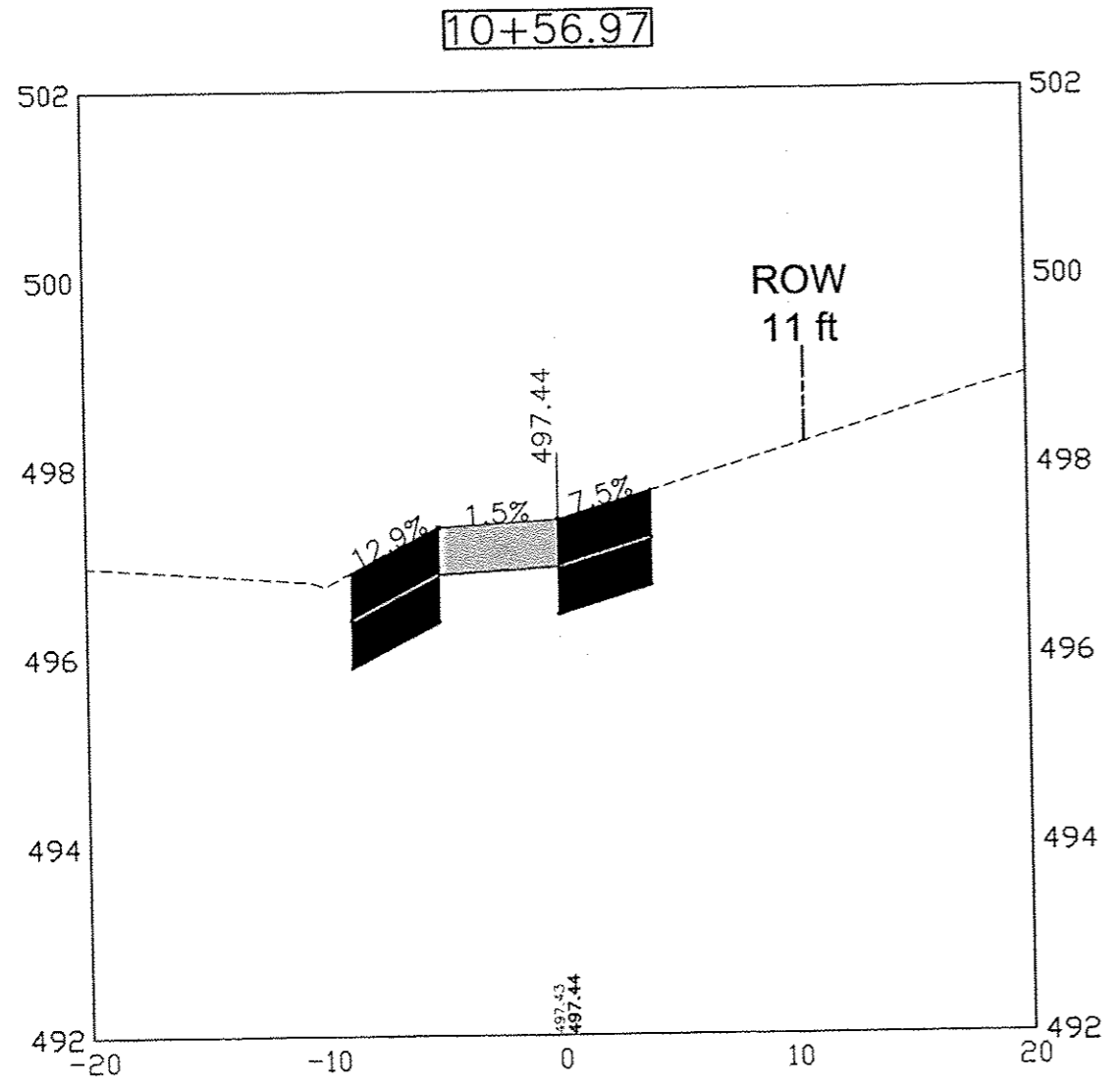
1530 46th Ave • Suite 2B • Moline, Illinois 61265-7019
 309-797-0171 • 309-797-0996(FAX) • 877-241-8010(WATS)

CROSS SECTION - RIDGE STREET

DWG. NO.	53 OF 69
PROJECT	45310

PLOTTED: Thursday, July 03, 2014 9:54:05 AM

X-REFS: 45310 Topo
FILE PATH: F:\BRIAN\JUNE IDOT SUB\45310 DESIGN



DATE	REVISIONS	SCALE	AS NOTED
		DRAWN	JAL
		CHECKED	BJP
		APPROVED	LFF
		DATE	
		ISSUED FOR	REVIEW/CONST

VERIFY SCALE
 BAR IS ONE INCH ON ORIGINAL DRAWING.
 IF NOT ONE INCH ON THIS SHEET, ADJUST SCALES ACCORDINGLY.



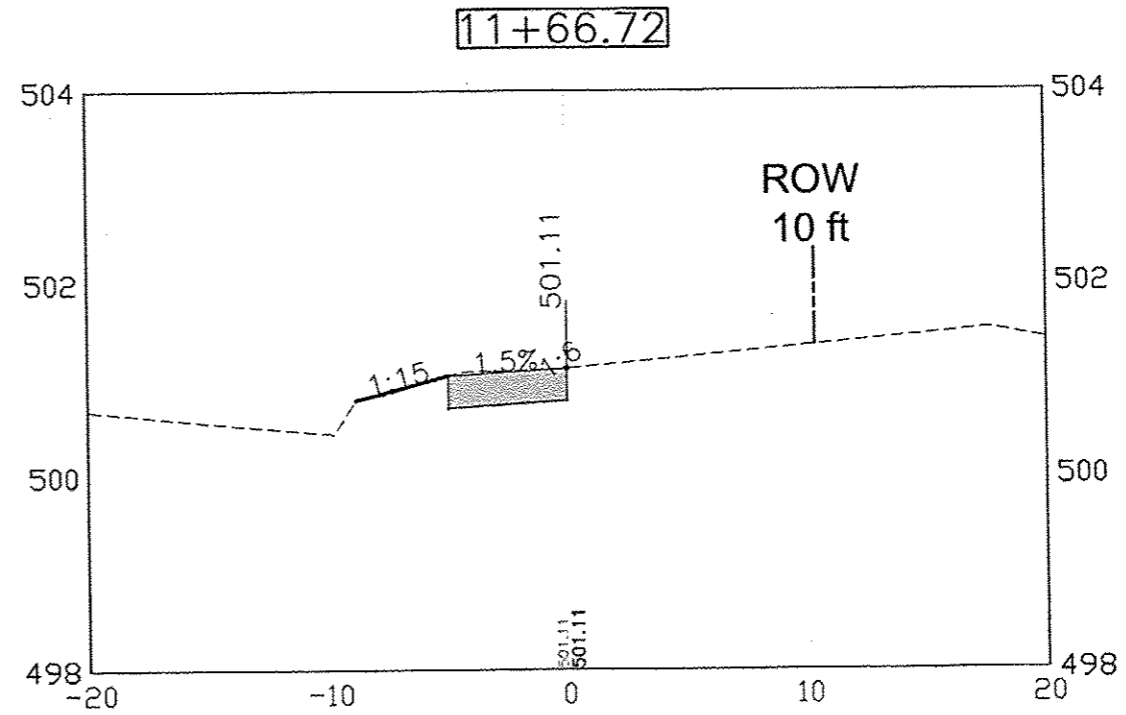
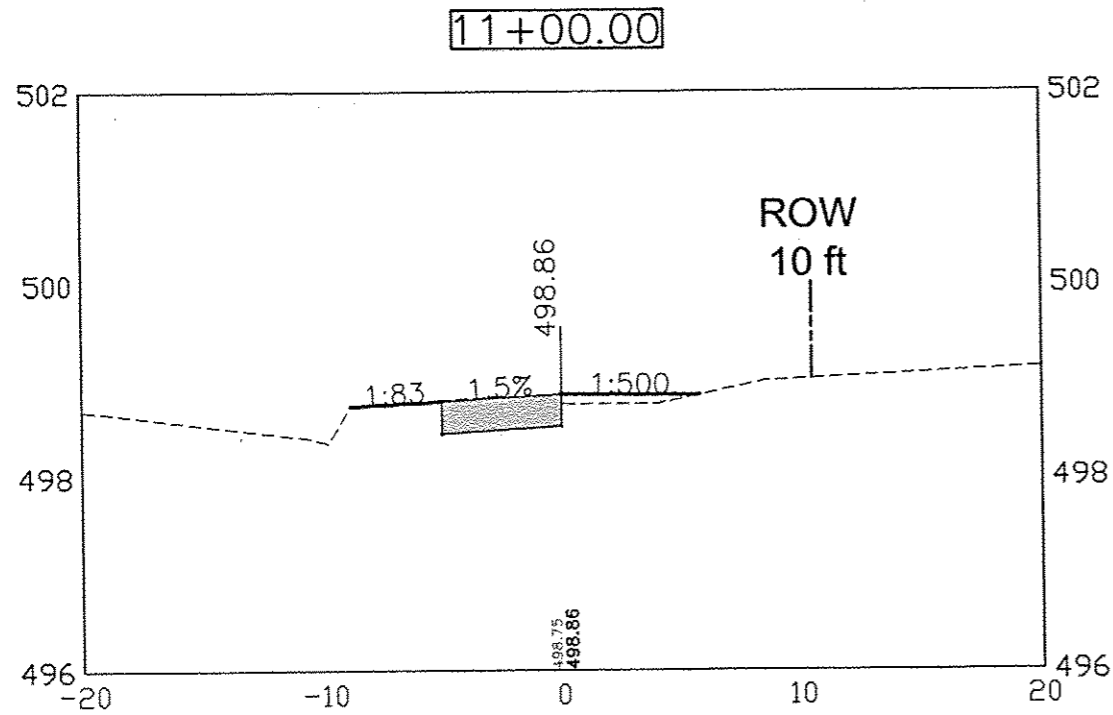
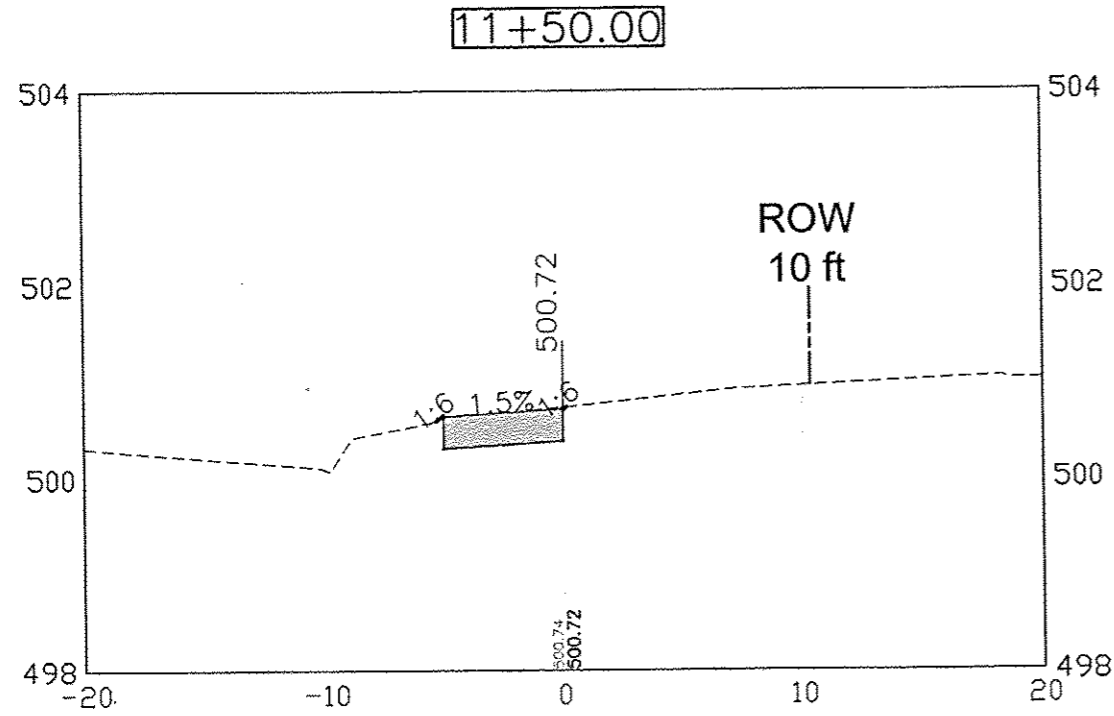
SAFE ROUTES TO SCHOOL
 CITY OF CAMBRIDGE, ILLINOIS

1530 46th Ave • Suite 2B • Moline, Illinois 61265-7019
 309-797-0171 • 309-797-0996(FAX) • 877-241-8010(WATS)

CROSS SECTION - RIDGE STREET

DWG. NO.	54 OF 69
PROJECT	45310

PLOTTED: Thursday, July 03, 2014 9:54:10 AM



X-REFS: 45310 Topo
FILE PATH: F:\BRIAN\JUNE IDOT SUB\45310 DESIGN

DATE	REVISIONS	SCALE	AS NOTED
		DRAWN	JAL
		CHECKED	BJP
		APPROVED	LFP
		DATE	--
		ISSUED FOR	REVIEW/CONST

VERIFY SCALE
BAR IS ONE INCH ON ORIGINAL DRAWING.
IF NOT ONE INCH ON THIS SHEET, ADJUST SCALES ACCORDINGLY.

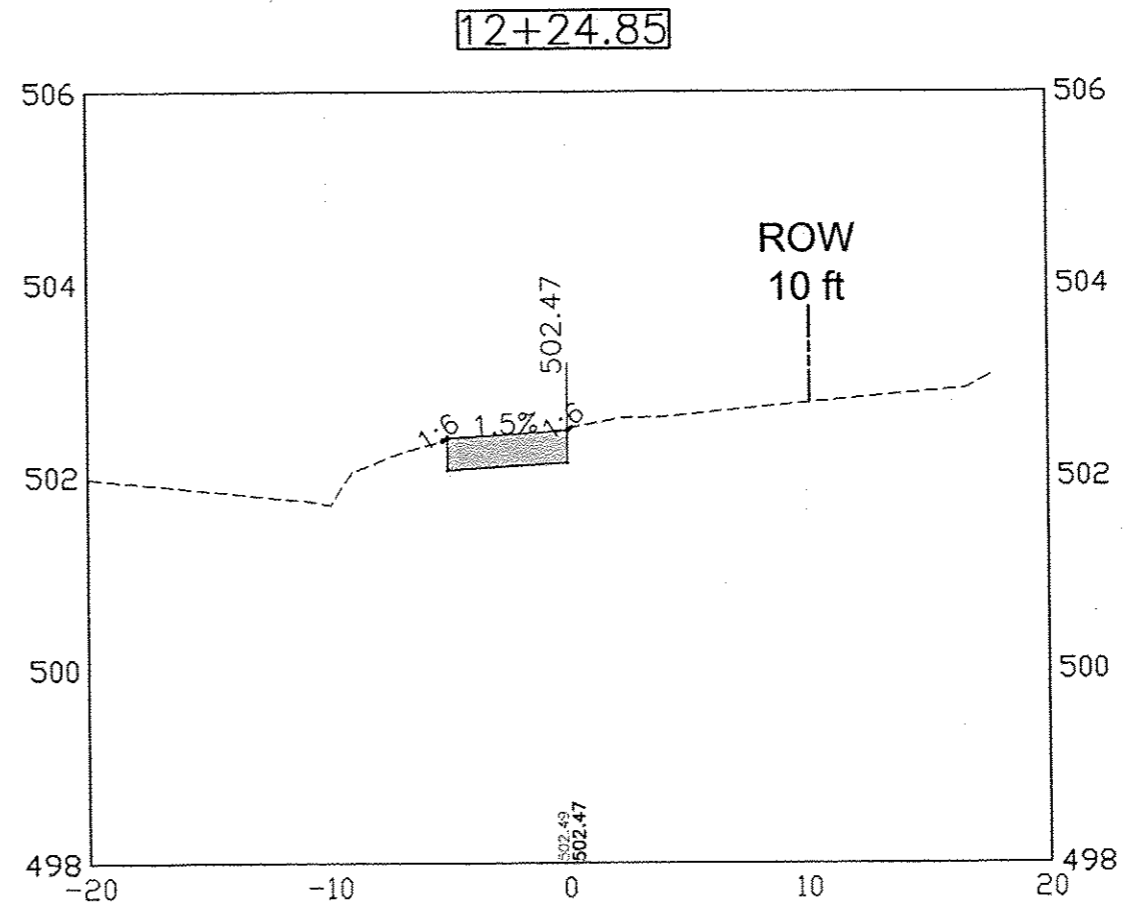
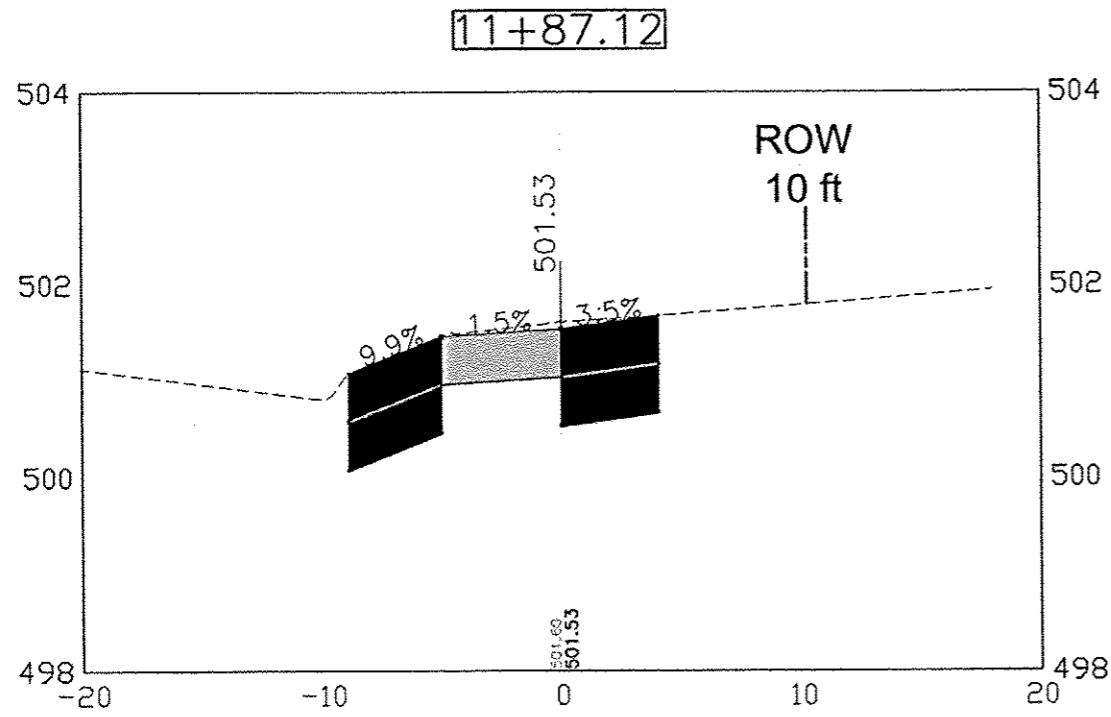


SAFE ROUTES TO SCHOOL
CITY OF CAMBRIDGE, ILLINOIS

1530 46th Ave • Suite 2B • Moline, Illinois 61265-7019
309-797-0171 • 309-797-0996(FAX) • 877-241-8010(WATS)

CROSS SECTION - RIDGE STREET

DWG. NO.
55 OF 69
PROJECT 45310



DATE	REVISIONS	SCALE	AS NOTED
		DRAWN	JAL
		CHECKED	BJP
		APPROVED	LFF
		DATE	---
		ISSUED FOR	REVIEW/CONST

VERIFY SCALE
 BAR IS ONE INCH ON ORIGINAL DRAWING.
 IF NOT ONE INCH ON THIS SHEET, ADJUST SCALES ACCORDINGLY.



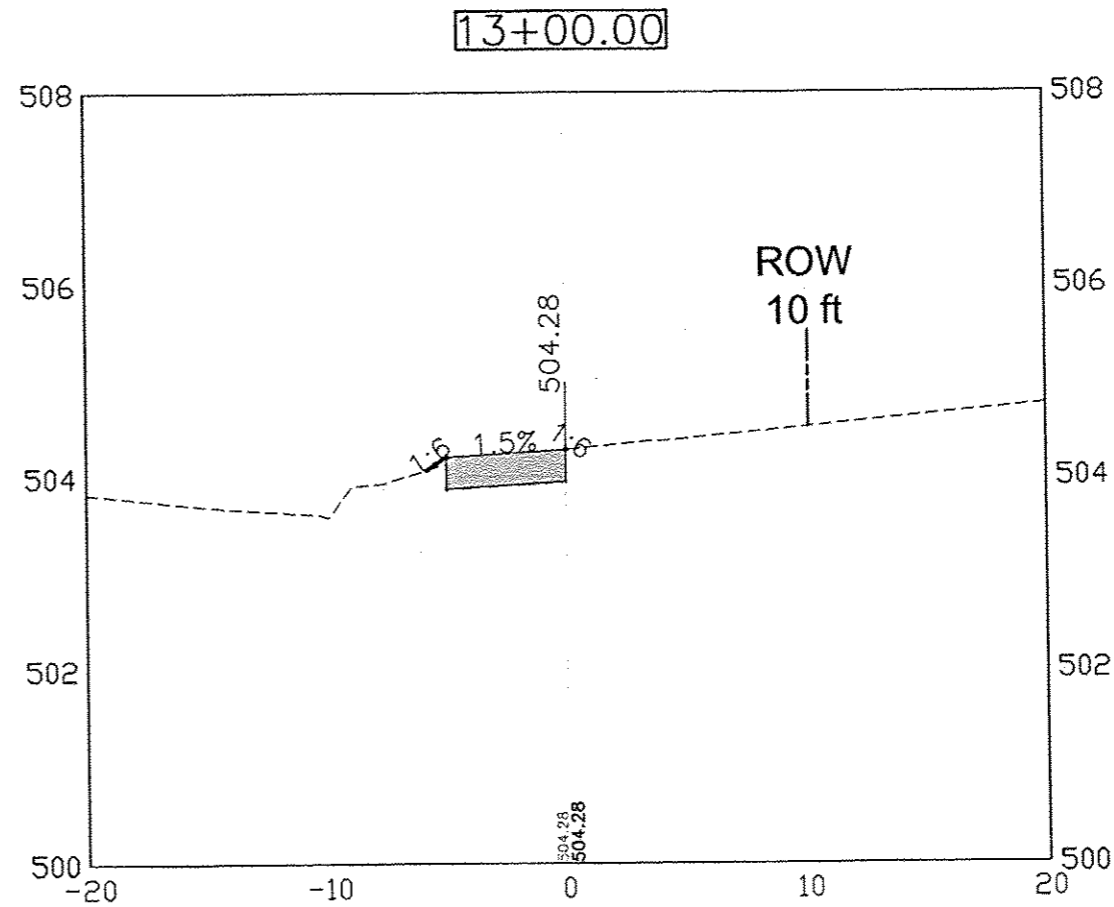
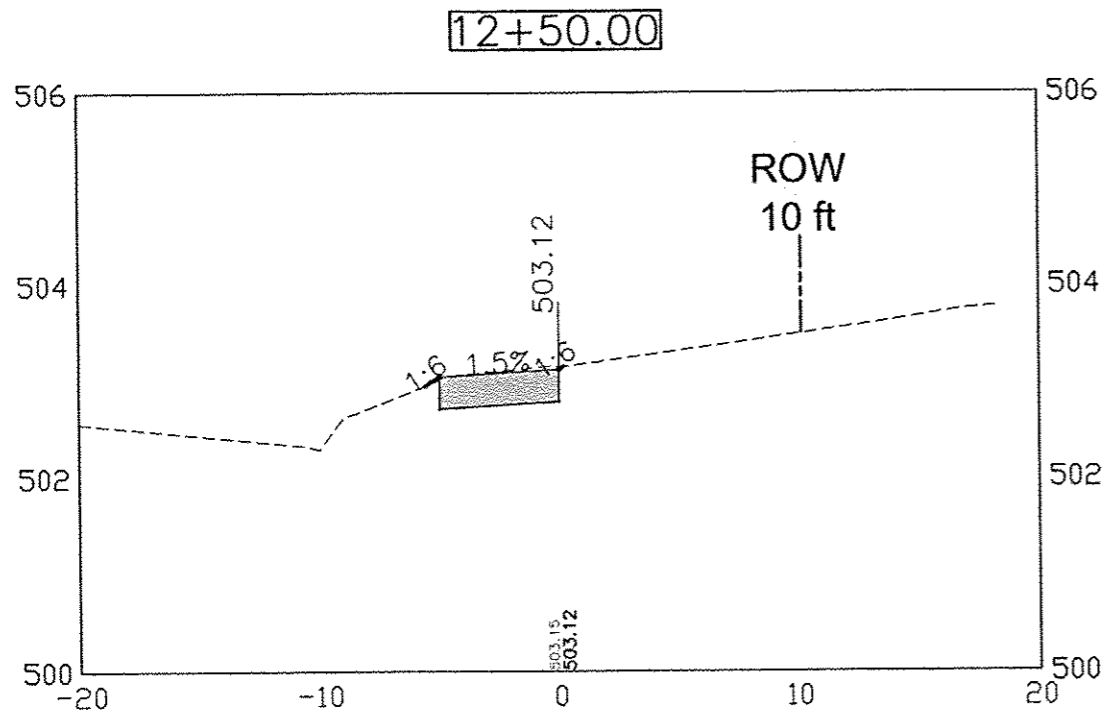
VEENSTRA & KIMM, INC.

SAFE ROUTES TO SCHOOL
 CITY OF CAMBRIDGE, ILLINOIS

1530 46th Ave • Suite 2B • Moline, Illinois 61265-7019
 309-797-0171 • 309-797-0996(FAX) • 877-241-8010(WATS)

CROSS SECTION - RIDGE STREET

DWG. NO.	56 OF 69
PROJECT	45310



DATE	REVISIONS	SCALE	AS NOTED
		DRAWN	JAL
		CHECKED	BJP
		APPROVED	LFF
		DATE	--
		ISSUED FOR	REVIEW/CONST

VERIFY SCALE
BAR IS ONE INCH ON ORIGINAL DRAWING.
IF NOT ONE INCH ON THIS SHEET, ADJUST SCALES ACCORDINGLY.



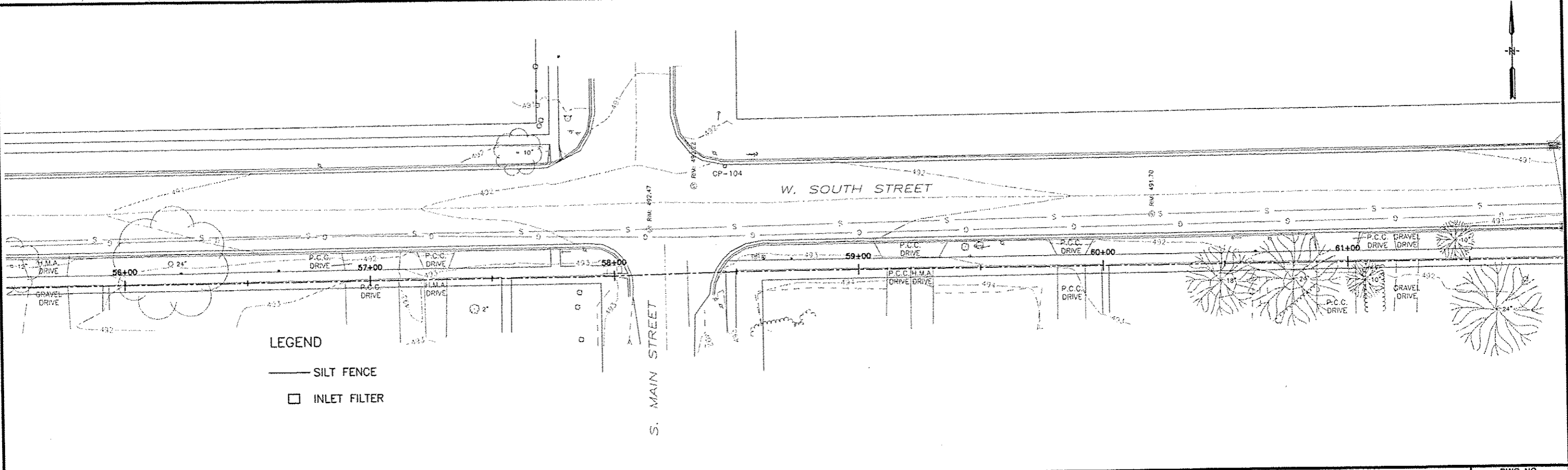
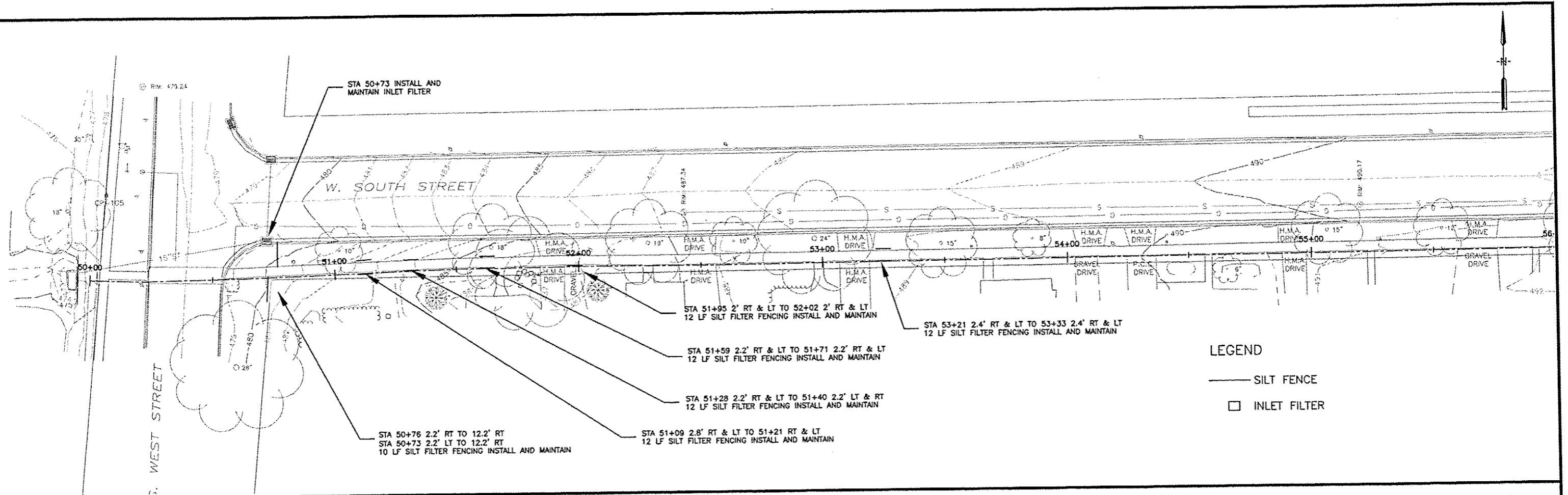
SAFE ROUTES TO SCHOOL
CITY OF CAMBRIDGE, ILLINOIS

1530 46th Ave • Suite 2B • Moline, Illinois 61265-7019
309-797-0171 • 309-797-0996(FAX) • 877-241-8010(WATS)

CROSS SECTION - RIDGE STREET

DWG. NO.	57 OF 69
PROJECT	45310

PLOTTED: Thursday, July 03, 2014 9:54:30 AM



X-REFS: 45310 Topo
FILE PATH: F:\BIRIAN\JUNE IDOT SUB\45310 EROSION

DATE	REVISIONS	SCALE	1"=20'
		DRAWN	JAL
		CHECKED	BJP
		APPROVED	LFP
		DATE	
		ISSUED FOR	

VERIFY SCALE
BAR IS ONE INCH ON ORIGINAL DRAWING.
IF NOT ONE INCH ON THIS SHEET, ADJUST SCALES ACCORDINGLY.

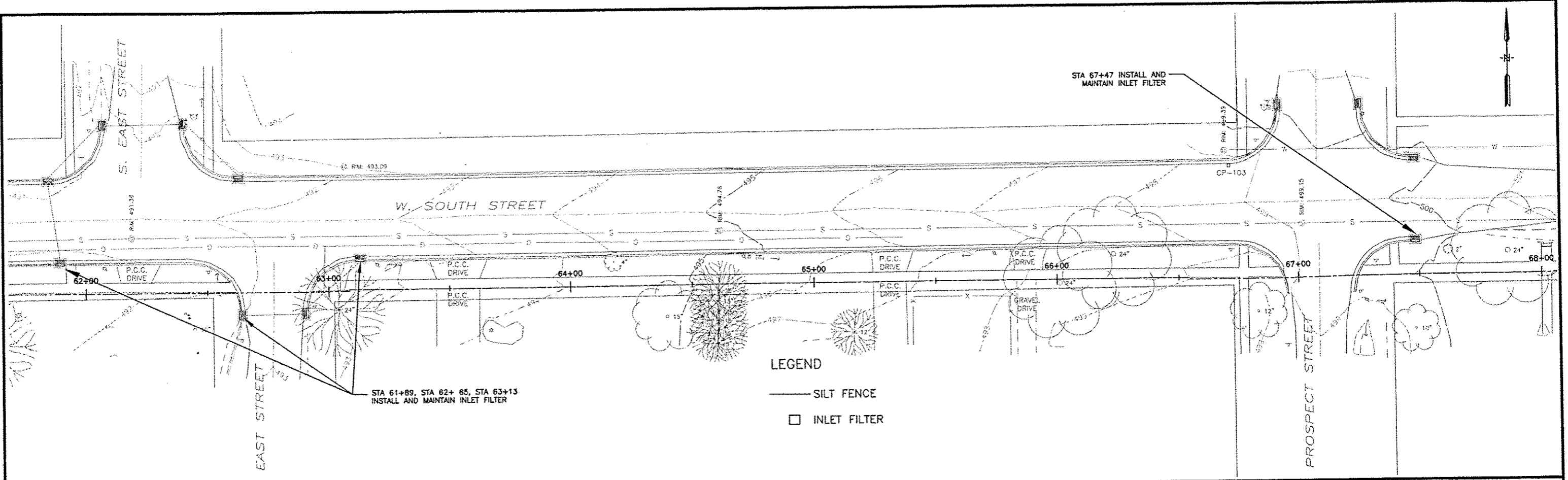


SAFE ROUTES TO SCHOOL
CITY OF CAMBRIDGE, ILLINOIS
1530 46th Ave • Suite 2B • Moline, Illinois 61265-7019
309-797-0171 • 309-797-0996(FAX) • 877-241-8010(WATS)

EROSION CONTROL PLAN

DWG. NO.
58 OF 69
PROJECT 45310

PLOTTED: Thursday, July 03, 2014 8:54:35 AM

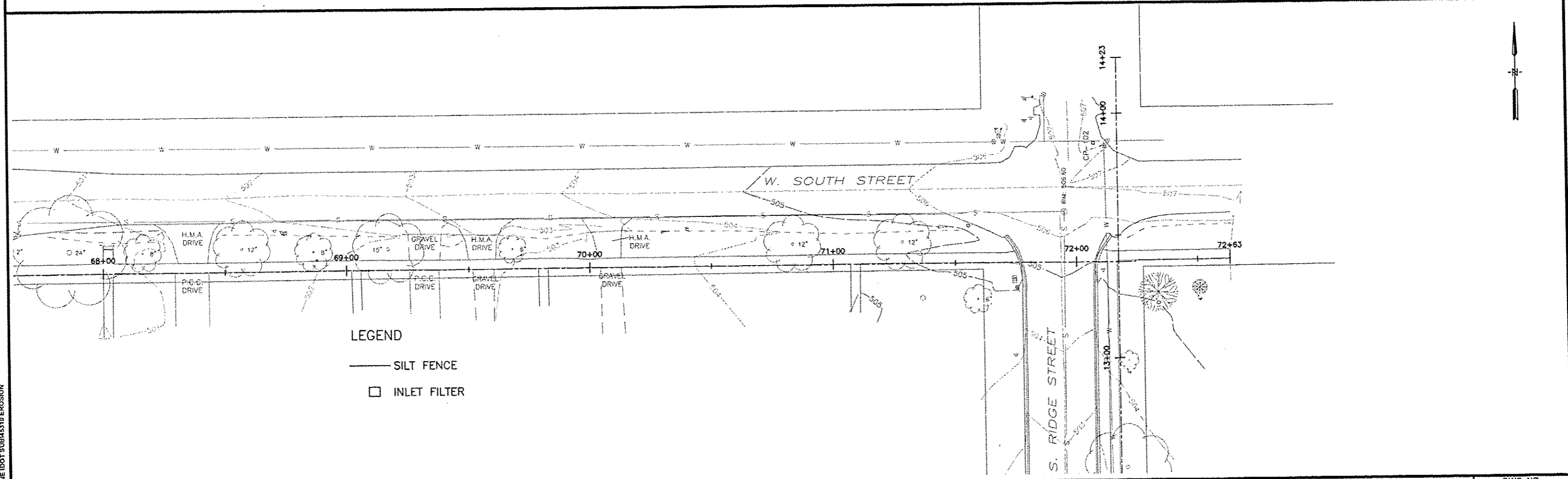


STA 61+89, STA 62+65, STA 63+13
INSTALL AND MAINTAIN INLET FILTER

STA 67+47 INSTALL AND
MAINTAIN INLET FILTER

LEGEND

- SILT FENCE
- INLET FILTER



LEGEND

- SILT FENCE
- INLET FILTER

X-REFS: 45310 Topo
FILE PATH: F:\BRIAN\JUNE IDOT SUB\45310 EROSION

DATE	REVISIONS	SCALE	1"=20'
		DRAWN	JAL
		CHECKED	BJP
		APPROVED	LFF
		DATE	
		ISSUED FOR	

VERIFY SCALE
BAR IS ONE INCH ON ORIGINAL DRAWING.
IF NOT ONE INCH ON THIS SHEET, ADJUST SCALES ACCORDINGLY.



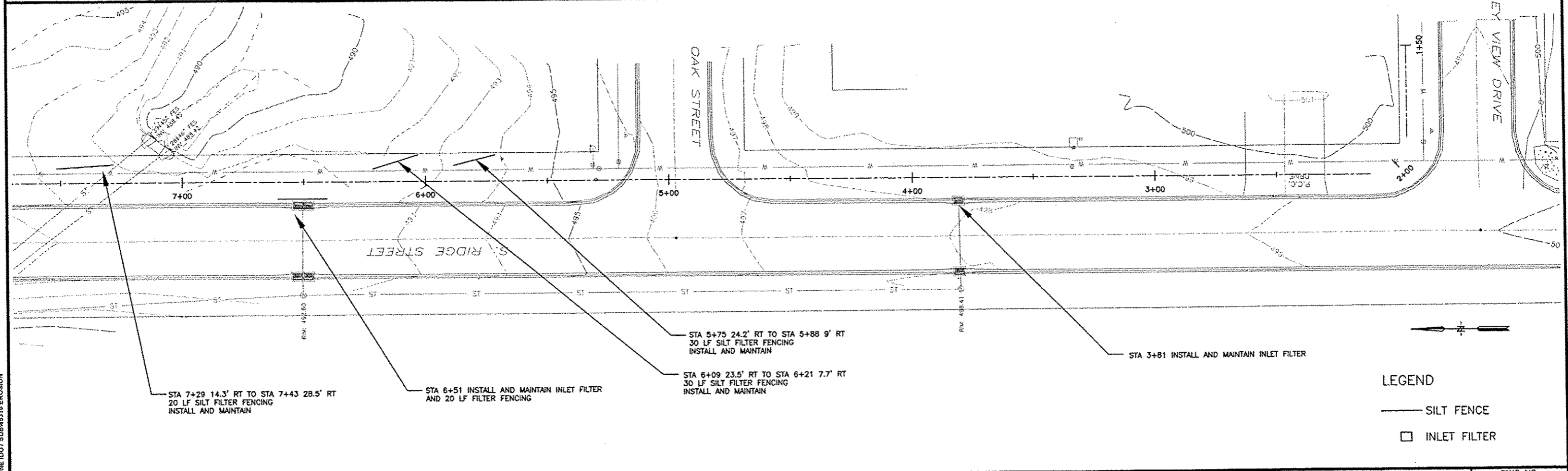
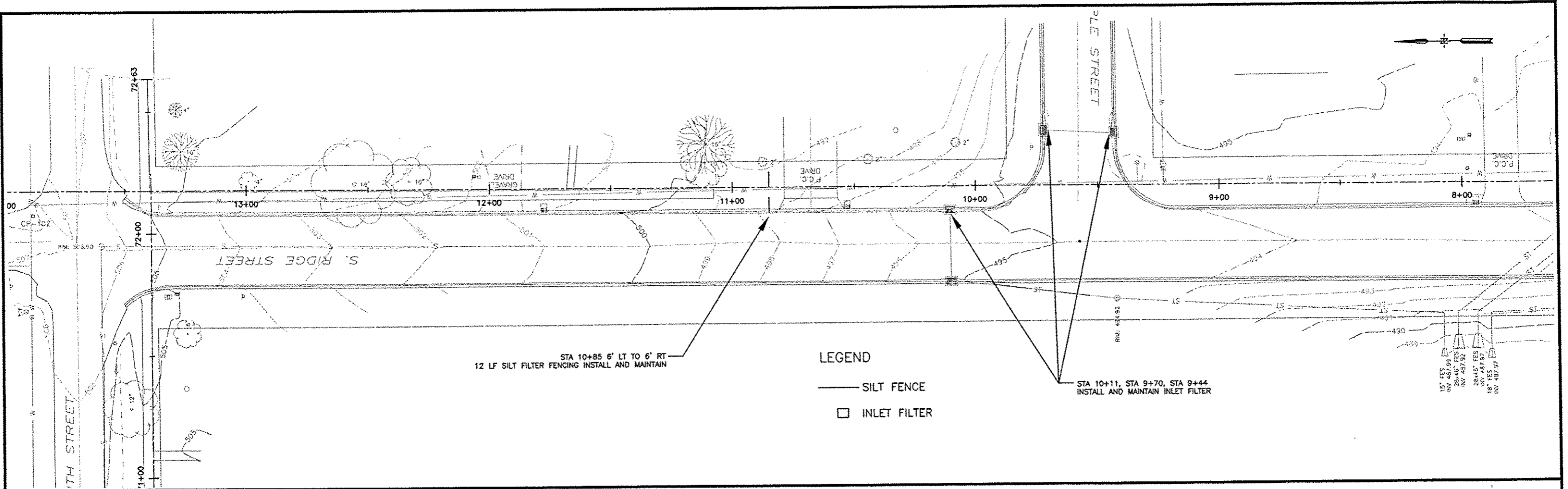
SAFE ROUTES TO SCHOOL
CITY OF CAMBRIDGE, ILLINOIS

1530 46th Ave • Suite 2B • Moline, Illinois 61265-7019
309-797-0171 • 309-797-0996(FAX) • 877-241-8010(WATS)

EROSION CONTROL PLAN

DWG. NO.	59 OF 69
PROJECT	45310

PLOTTED: Thursday, July 03, 2014 9:54:40 AM



X-REFS: 45310 TOPO
FILE PATH: F:\BRIAN\JUNE IDOT SUB\45310 EROSION

DATE	REVISIONS	SCALE	1"=20'
		DRAWN	JAL
		CHECKED	BJP
		APPROVED	LFF
		DATE	
		ISSUED FOR	

VERIFY SCALE
BAR IS ONE INCH ON ORIGINAL DRAWING.
IF NOT ONE INCH ON THIS SHEET, ADJUST SCALES ACCORDINGLY.

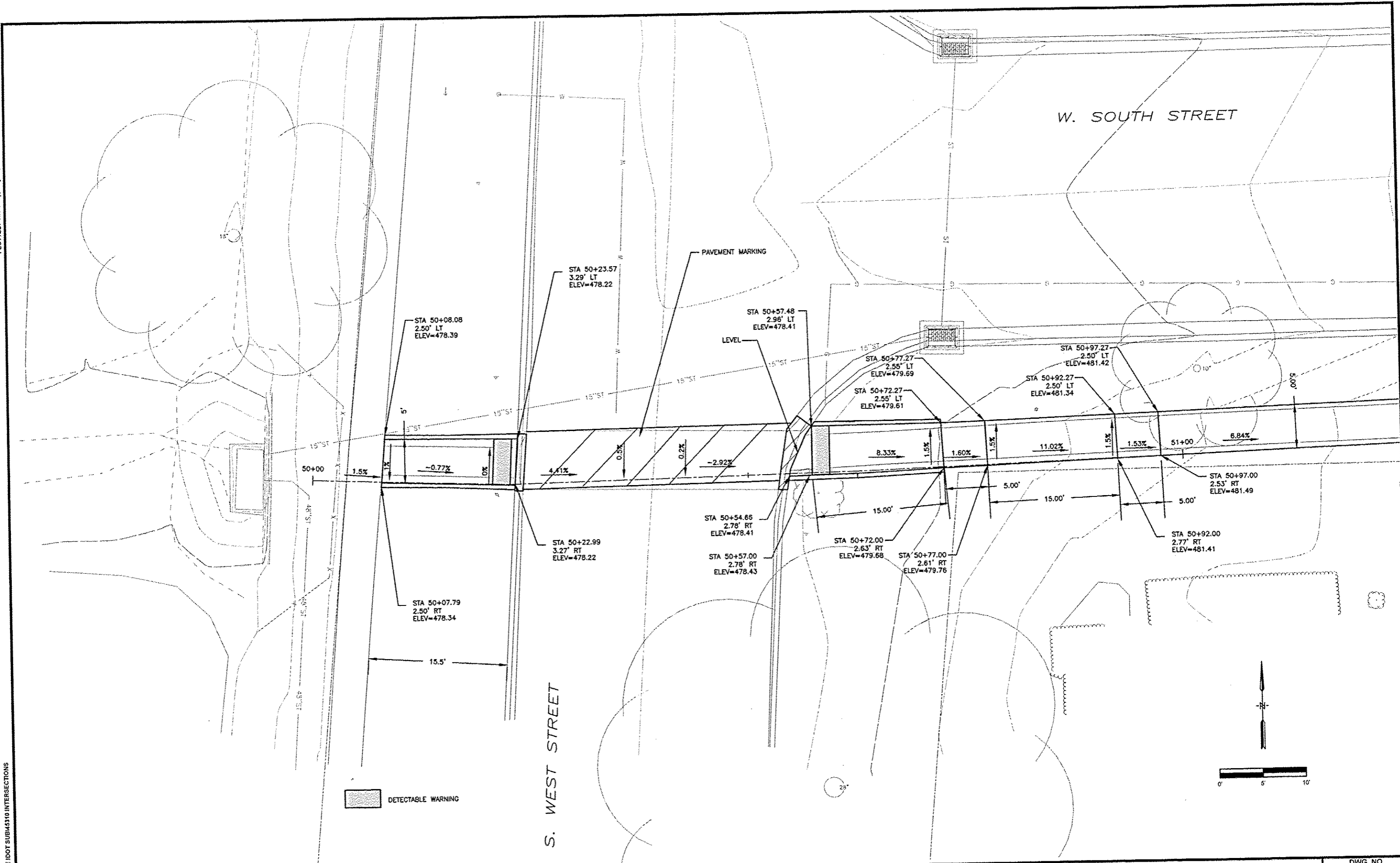


SAFE ROUTES TO SCHOOL
CITY OF CAMBRIDGE, ILLINOIS

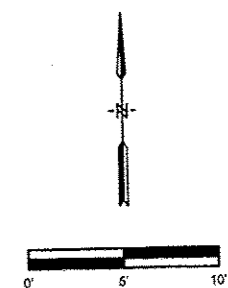
1530 46th Ave • Suite 2B • Moline, Illinois 61265-7019
309-797-0171 • 309-797-0996(FAX) • 877-241-8010(WATS)

EROSION CONTROL PLAN

DWG. NO.	60 OF 69
PROJECT	45310



DETECTABLE WARNING



DATE	REVISIONS	SCALE	1"=5'
		DRAWN	JAL
		CHECKED	BJP
		APPROVED	LFF
		DATE	
		ISSUED FOR	

VERIFY SCALE
BAR IS ONE INCH ON ORIGINAL DRAWING.
IF NOT ONE INCH ON THIS SHEET, ADJUST SCALES ACCORDINGLY.



SAFE ROUTES TO SCHOOL
CITY OF CAMBRIDGE, ILLINOIS

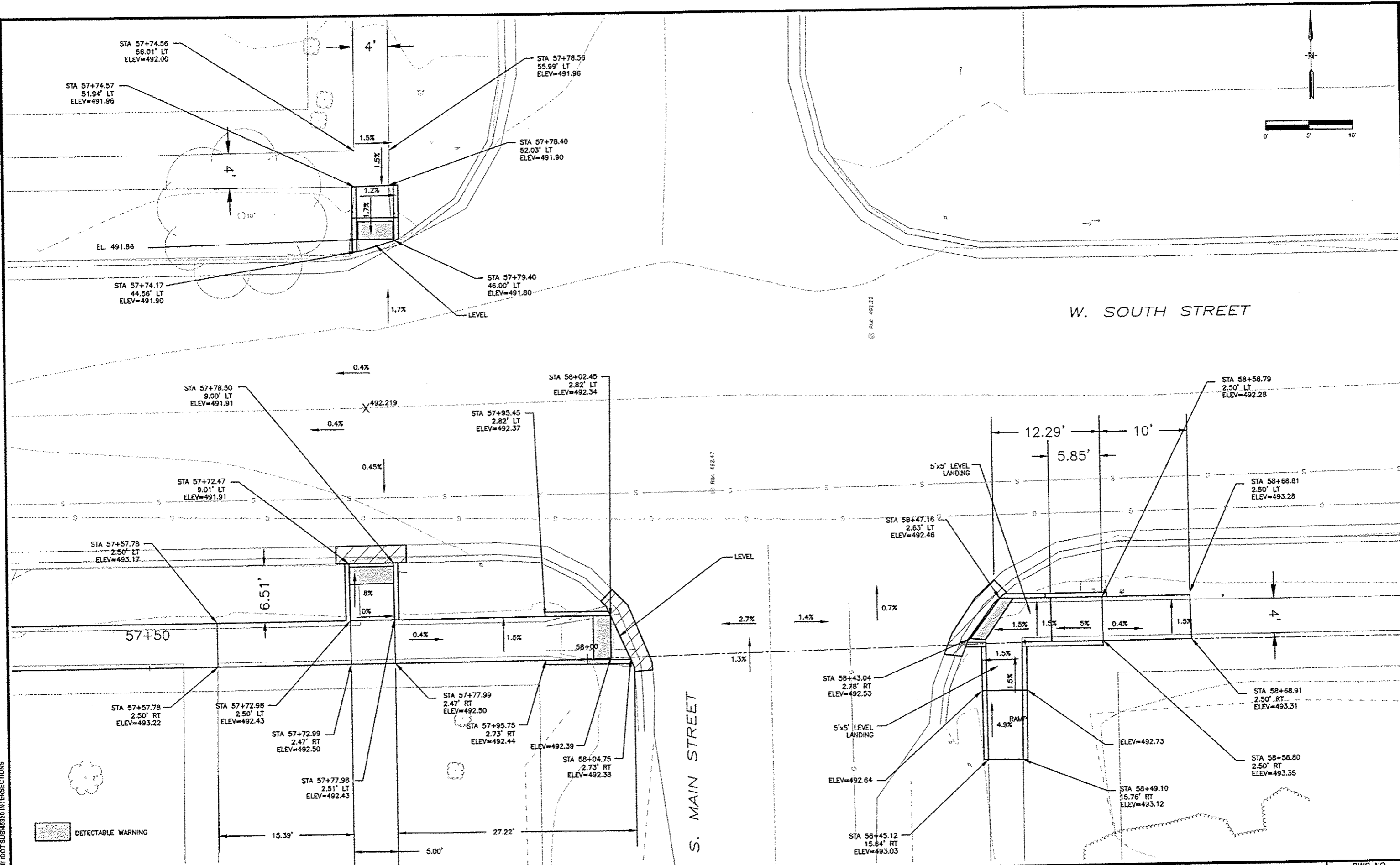
1530 46th Ave • Suite 2B • Moline, Illinois 61265-7019
309-797-0171 • 309-797-0996(FAX) • 877-241-8010(WATS)

INTERSECTION DETAILS
S. WEST STREET & W. SOUTH STREET

DWG. NO.	61 OF 69
PROJECT	45310

PLOTTED: Thursday, July 03, 2014 9:54:53 AM

X-REFS: 45310 Topo
FILE PATH: F:\BIRMAN\JUNE\DOT SUB\45310 INTERSECTIONS



DATE	REVISIONS	SCALE	1"=6'
		DRAWN	JAL
		CHECKED	BJP
		APPROVED	LFJ
		DATE	
		ISSUED FOR	

VERIFY SCALE
 BAR IS ONE INCH ON ORIGINAL DRAWING.
 IF NOT ONE INCH ON THIS SHEET, ADJUST SCALES ACCORDINGLY.



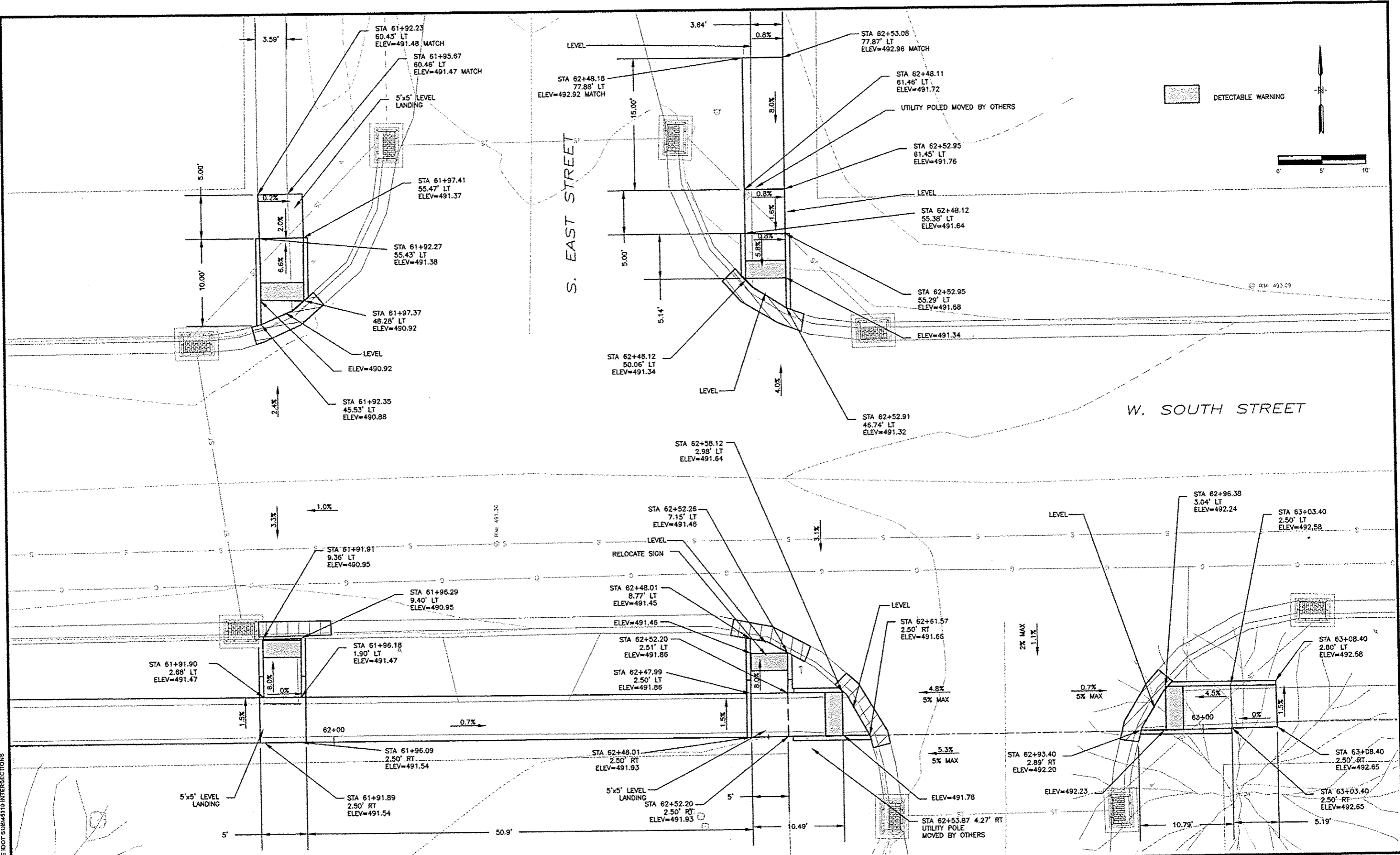
SAFE ROUTES TO SCHOOL
 CITY OF CAMBRIDGE, ILLINOIS
 1530 46th Ave • Suite 2B • Moline, Illinois 61265-7019
 309-797-0171 • 309-797-0996(FAX) • 877-241-8010(W/ATS)

INTERSECTION DETAILS
 W. SOUTH STREET & S. MAIN STREET

DWG. NO.
62 OF 69
 PROJECT 45310

PLOTTED: Thursday, July 03, 2014 9:54:58 AM

X-REFS: 4510 Topo
FILE PATH: F:\BIRMAN\JUNE IDOT SUBM4510 INTERSECTIONS



DATE	REVISIONS	SCALE	1"=5'
		DRAWN	JAL
		CHECKED	BJP
		APPROVED	LFJ
		DATE	
		ISSUED FOR	

VERIFY SCALE
BAR IS ONE INCH ON ORIGINAL DRAWING.
IF NOT ONE INCH ON THIS SHEET, ADJUST SCALES ACCORDINGLY.



SAFE ROUTES TO SCHOOL
CITY OF CAMBRIDGE, ILLINOIS

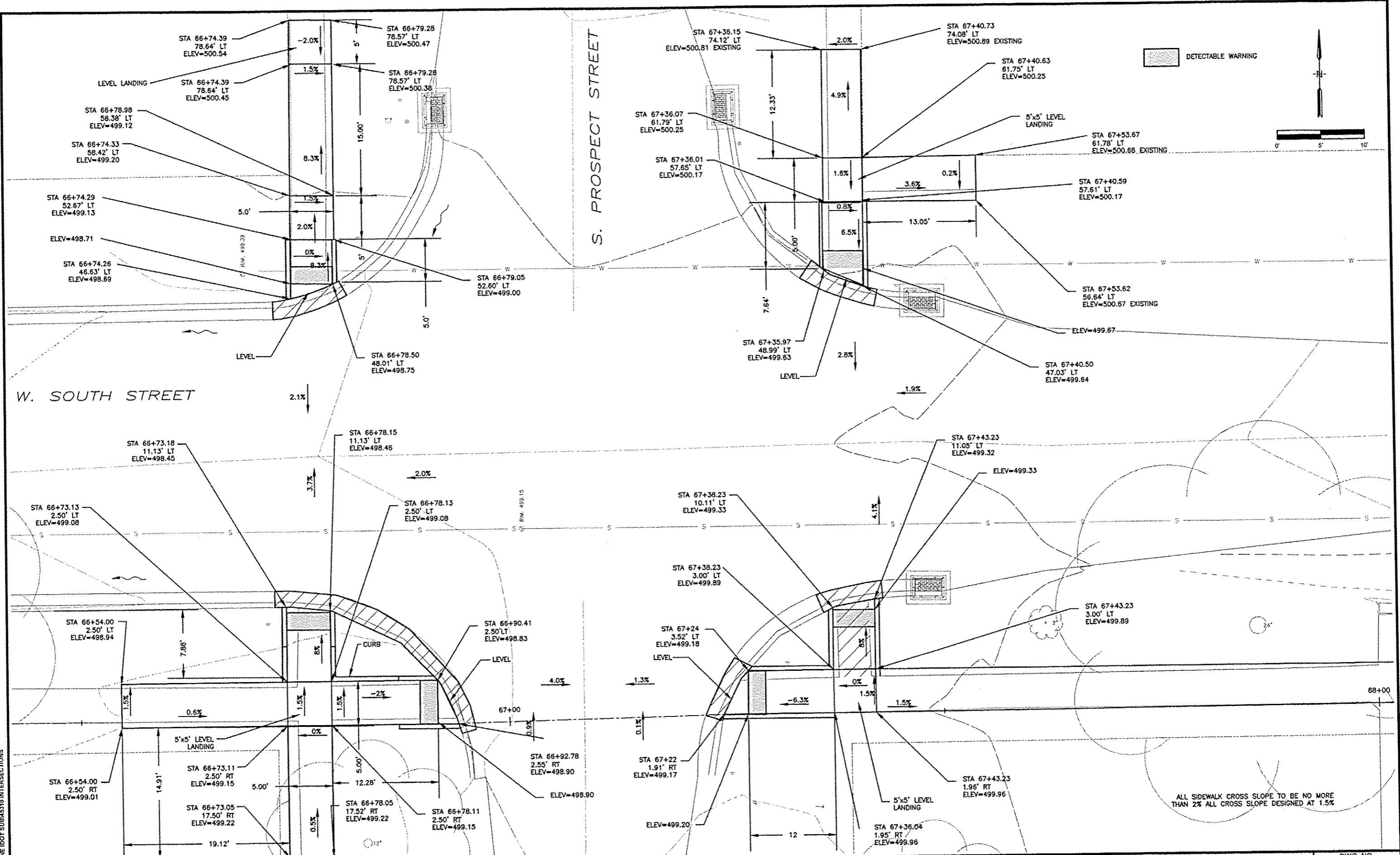
1530 46th Ave • Suite 2B • Moline, Illinois 61265-7019
309-797-0171 • 309-797-0996(FAX) • 877-241-8010(WATS)

INTERSECTION DETAILS
W.SOUTH STREET & S. PROSPECT STREET

DWG. NO.
63 OF 69
PROJECT 45310

PLOTTED: Thursday, July 03, 2014 9:55:03 AM

X-REFS: 45310 Topo
FILE PATH: F:\BIRMANJUNE\DOT SUB\45310 INTERSECTIONS



ALL SIDEWALK CROSS SLOPE TO BE NO MORE THAN 2% ALL CROSS SLOPE DESIGNED AT 1.5%

DATE	REVISIONS	SCALE	1"=8'
		DRAWN	JAL
		CHECKED	BJP
		APPROVED	LFF
		DATE	
		ISSUED FOR	

VERIFY SCALE
BAR IS ONE INCH ON ORIGINAL DRAWING.
IF NOT ONE INCH ON THIS SHEET, ADJUST SCALES ACCORDINGLY.



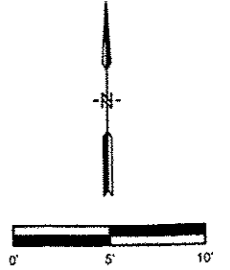
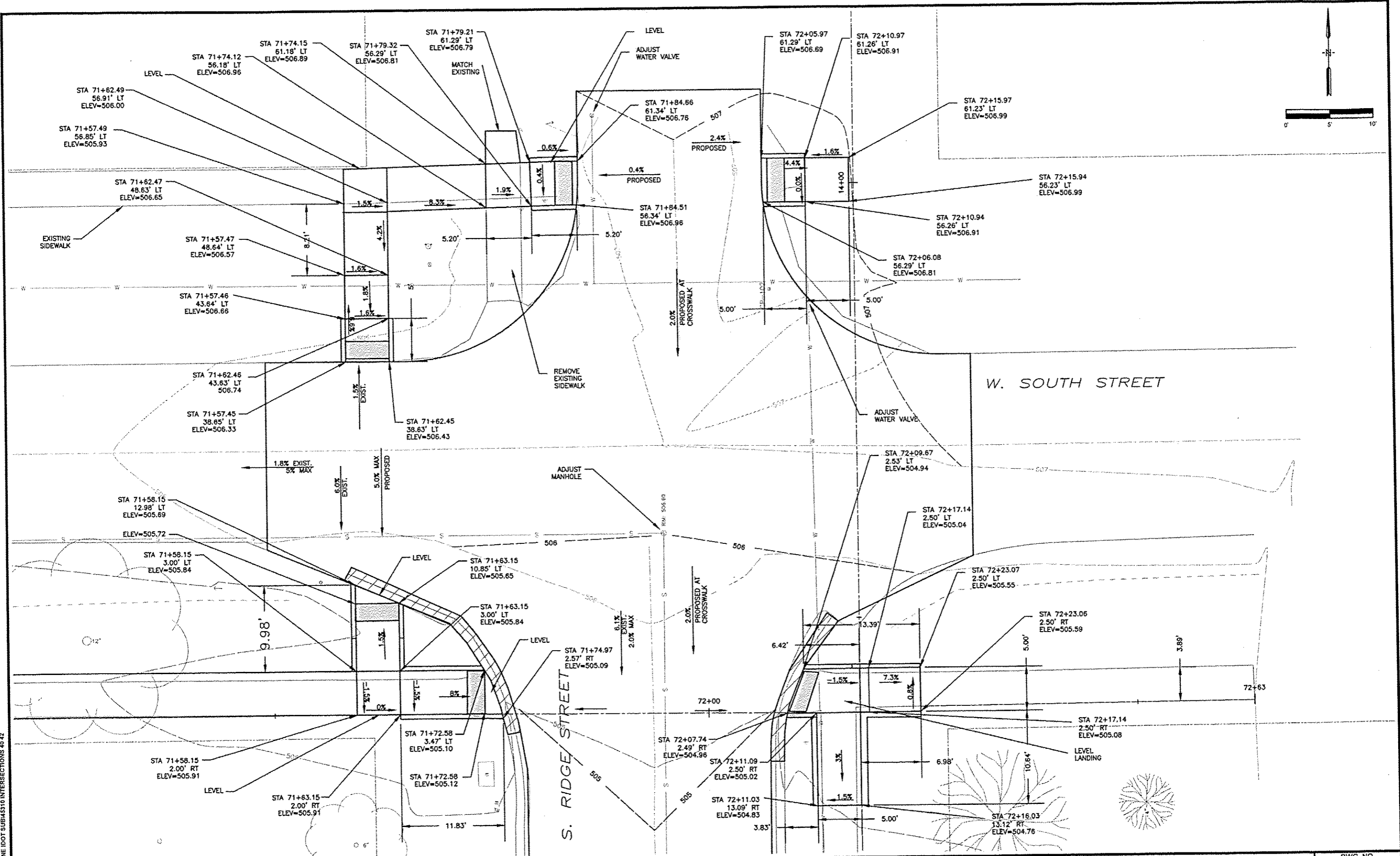
SAFE ROUTES TO SCHOOL
CITY OF CAMBRIDGE, ILLINOIS
1530 46th Ave • Suite 2B • Moline, Illinois 61265-7019
309-797-0171 • 309-797-0996(FAX) • 877-241-8010(WATS)

INTERSECTION DETAILS
W. SOUTH STREET & S. PROSPECT STREET

DWG. NO.
64 OF 69
PROJECT 45310

PLOTTED: Thursday, July 03, 2014 9:55:14 AM

X-REFS: 45310 Topo
FILE PATH: F:\BRIAN\JUNE IDOT SUB\45310 INTERSECTIONS 40 42



DATE	REVISIONS	SCALE	1"=6'
		DRAWN	JAL
		CHECKED	BJP
		APPROVED	LFP
		DATE	
		ISSUED FOR	

VERIFY SCALE
 BAR IS ONE INCH ON ORIGINAL DRAWING.
 IF NOT ONE INCH ON THIS SHEET, ADJUST SCALES ACCORDINGLY.



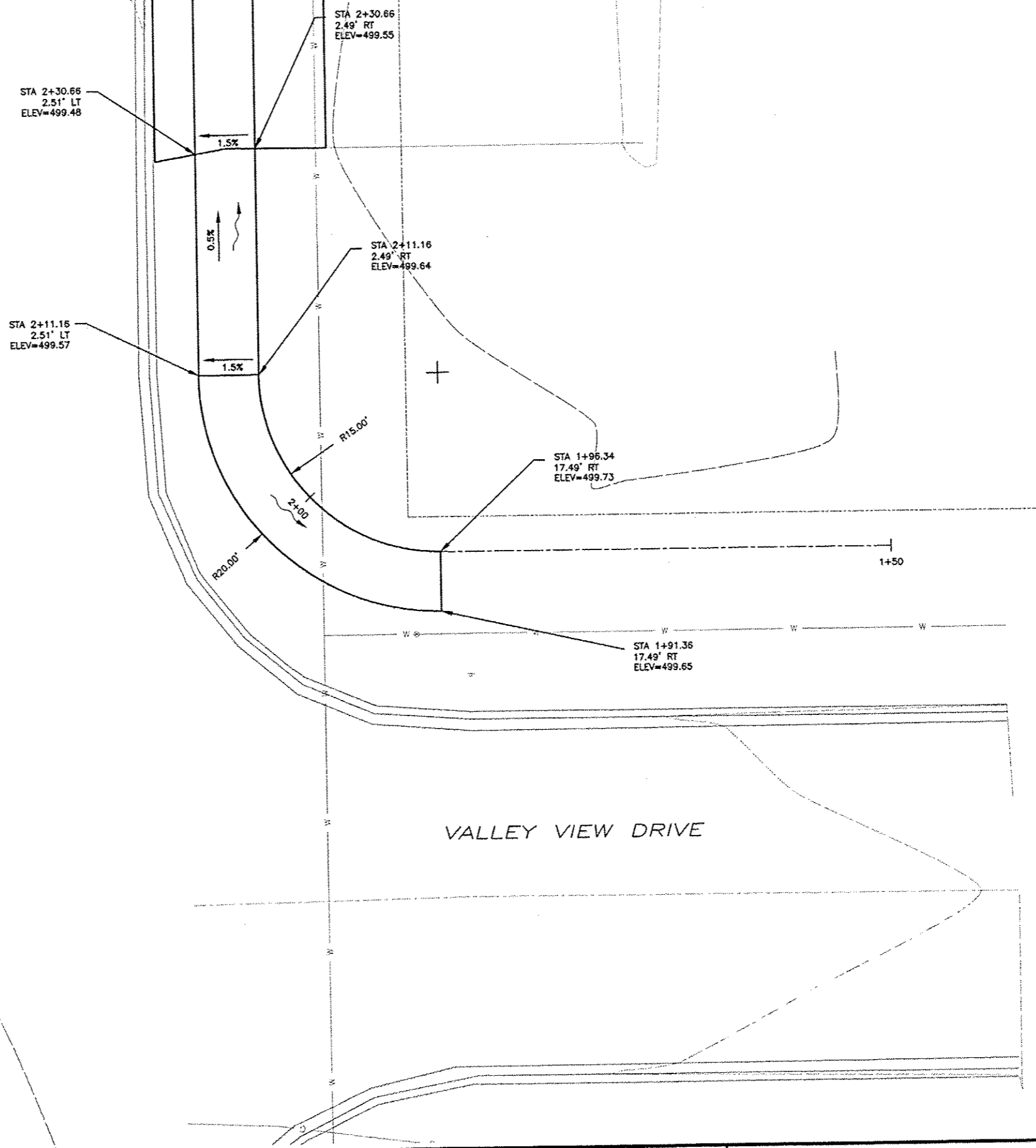
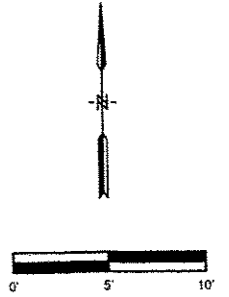
SAFE ROUTES TO SCHOOL
 CITY OF CAMBRIDGE, ILLINOIS
 1530 46th Ave • Suite 2B • Moline, Illinois 61265-7019
 309-797-0171 • 309-797-0996(FAX) • 877-241-8010(WATS)

INTERSECTION DETAILS
 W. SOUTH STREET & S. RIDGE STREET

DWG. NO.
 65 OF 69
 PROJECT 45310

PLOTTED: Thursday, July 03, 2014 9:55:23 AM

X-REFS: 45310 Topo
FILE PATH: F:\BRIAN\JUNE IDOT SUB\45310 INTERSECTIONS



S. RIDGE STREET

VALLEY VIEW DRIVE

DATE	REVISIONS	SCALE	1"=6'
		DRAWN	JAL
		CHECKED	BJP
		APPROVED	LFF
		DATE	
		ISSUED FOR	

VERIFY SCALE
BAR IS ONE INCH ON ORIGINAL DRAWING.
IF NOT ONE INCH ON THIS SHEET, ADJUST SCALES ACCORDINGLY.



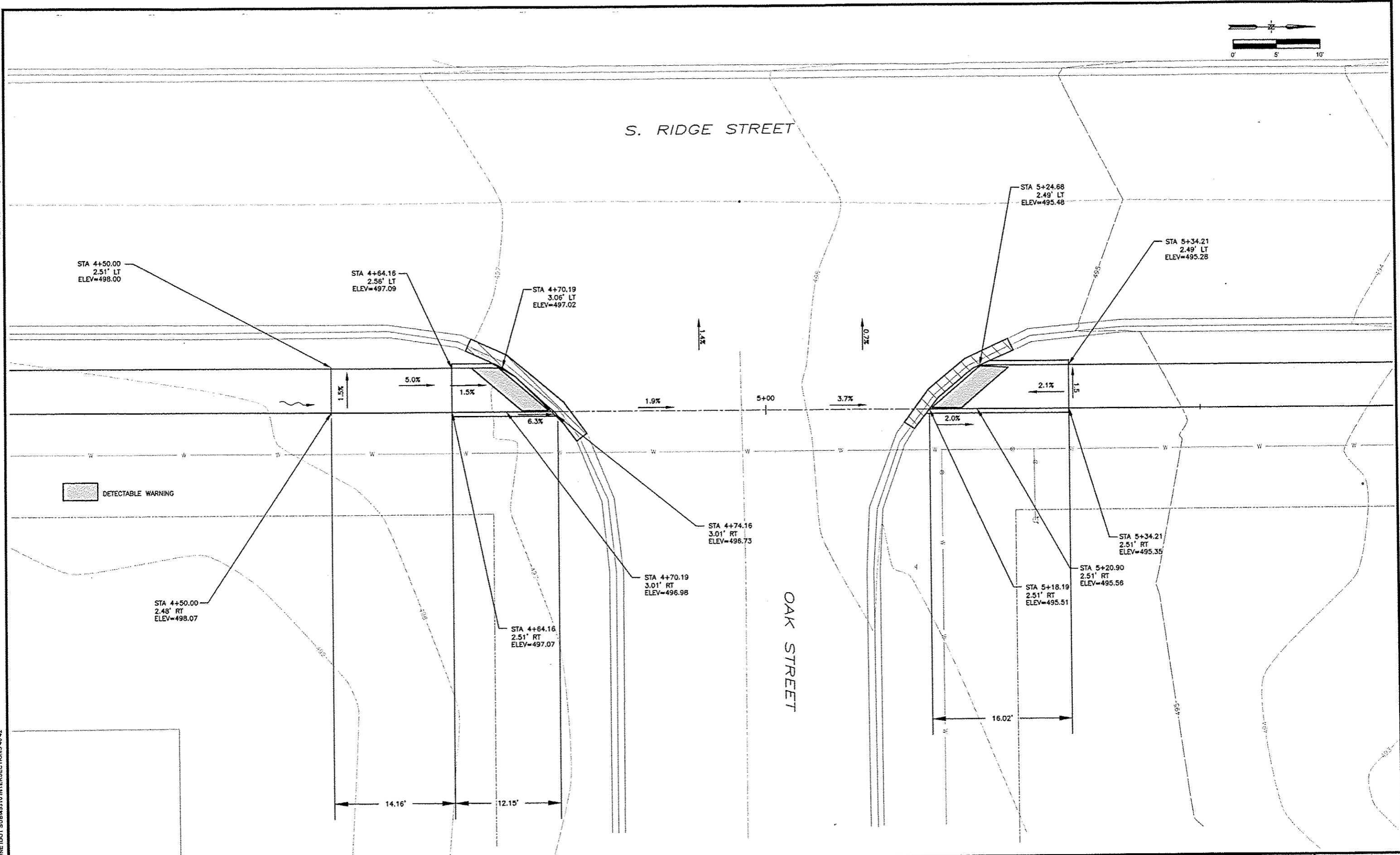
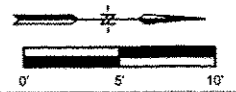
SAFE ROUTES TO SCHOOL
CITY OF CAMBRIDGE, ILLINOIS

1530 46th Ave • Suite 2B • Moline, Illinois 61265-7019
309-797-0171 • 309-797-0996(FAX) • 877-241-8010(WATS)

INTERSECTION DETAILS
S. RIDGE STREET & VALLEY VIEW DRIVE

DWG. NO.	66 OF 69
PROJECT	45310

PLOTTED: Thursday, July 03, 2014 9:55:33 AM



X-REFS: 45310 Topo
FILE PATH: F:\BRIAN\JUNE IDOT SUB\45310 INTERSECTIONS\40.42

DATE	REVISIONS	SCALE	1"=8'
		DRAWN	JAL
		CHECKED	BJP
		APPROVED	LFF
		DATE	
		ISSUED FOR	

VERIFY SCALE
BAR IS ONE INCH ON ORIGINAL DRAWING.
IF NOT ONE INCH ON THIS SHEET, ADJUST SCALES ACCORDINGLY.



SAFE ROUTES TO SCHOOL
CITY OF CAMBRIDGE, ILLINOIS

1530 46th Ave • Suite 2B • Moline, Illinois 61265-7019
309-797-0171 • 309-797-0996(FAX) • 877-241-8010(WATS)

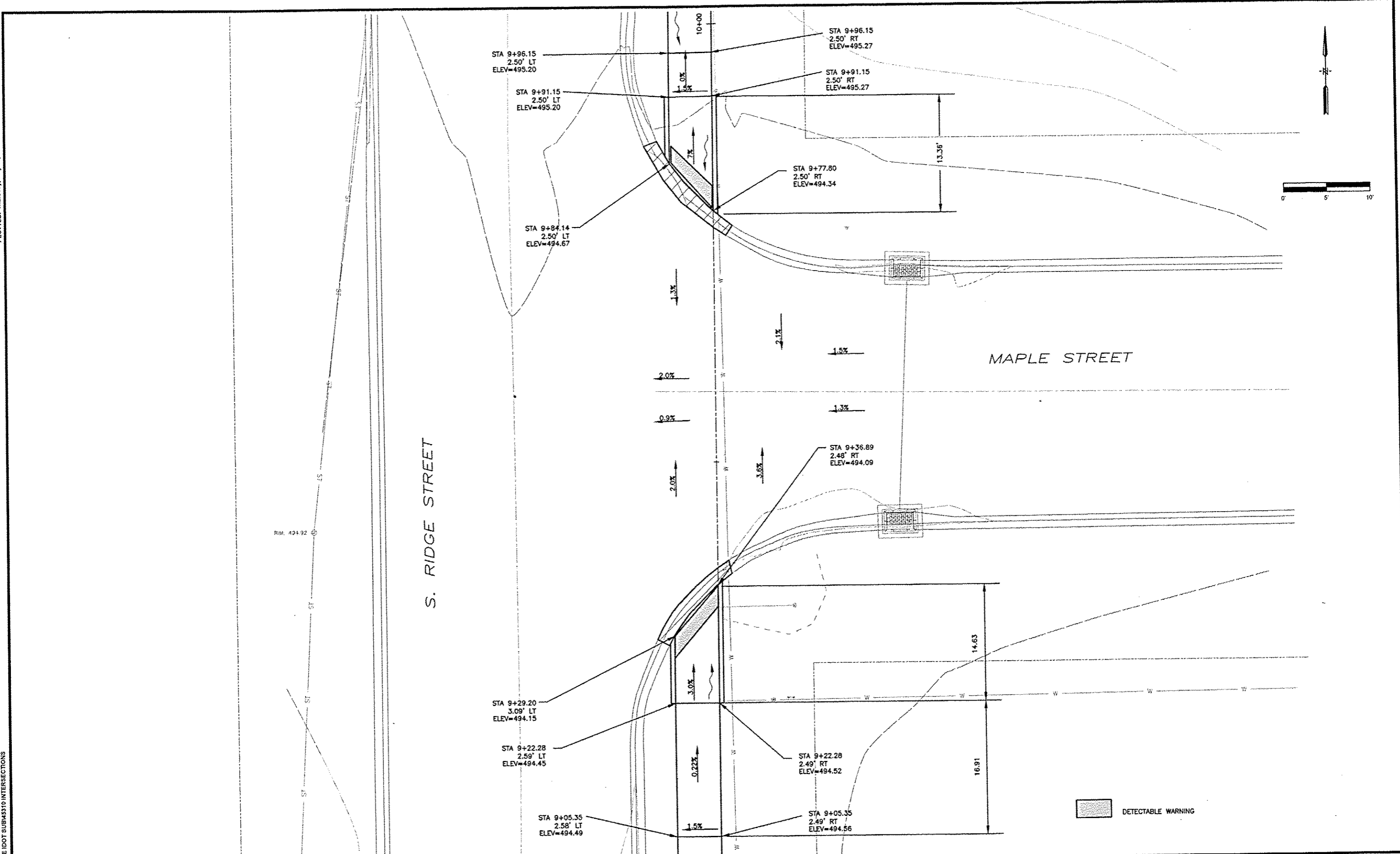
INTERSECTION DETAILS
S. RIDGE STREET & OAK STREET

DWG. NO.
67 OF 69

PROJECT 45310

PLOTTED: Thursday, July 03, 2014 9:55:43 AM

X-REFS: 45310 Topo
FILE PATH: F:\BRIAN\JUNE 1007 SUB\45310 INTERSECTIONS



DATE	REVISIONS	SCALE	1"=4'
		DRAWN	JAL
		CHECKED	BJP
		APPROVED	LFP
		DATE	
		ISSUED FOR	

VERIFY SCALE
BAR IS ONE INCH ON ORIGINAL DRAWING.
IF NOT ONE INCH ON THIS SHEET, ADJUST SCALES ACCORDINGLY.



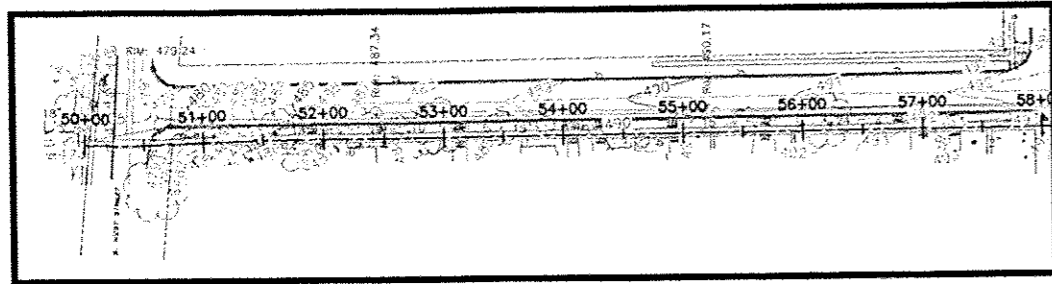
SAFE ROUTES TO SCHOOL
CITY OF CAMBRIDGE, ILLINOIS

1530 46th Ave • Suite 2B • Moline, Illinois 61265-7019
309-797-0171 • 309-797-0996(FAX) • 877-241-8010(WATS)

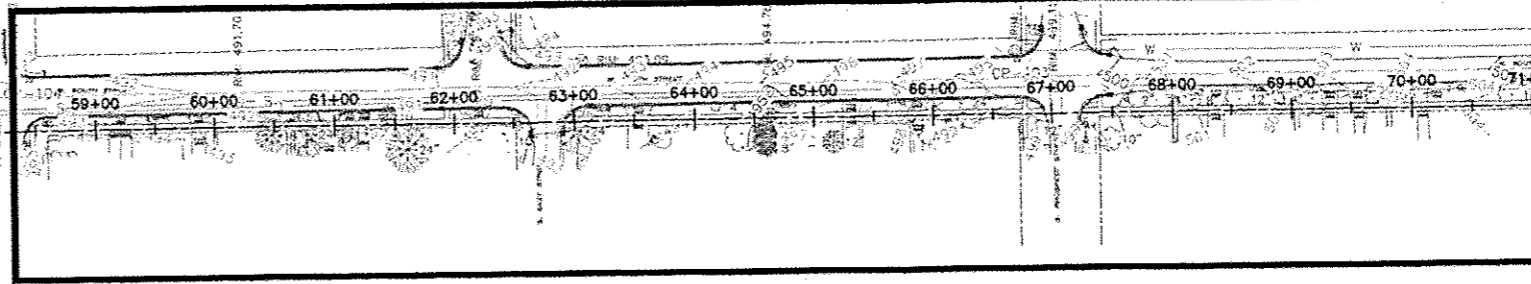
INTERSECTION DETAILS
S. RIDGE STREET & MAPLE STREET

DWG. NO.
68 OF 69

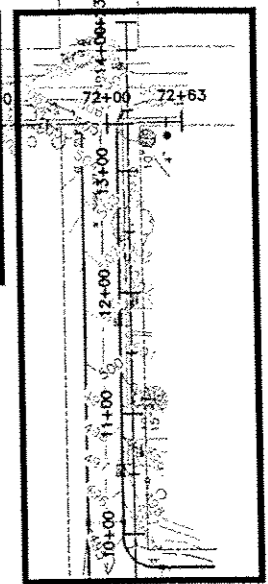
PROJECT 45310



PHASE I



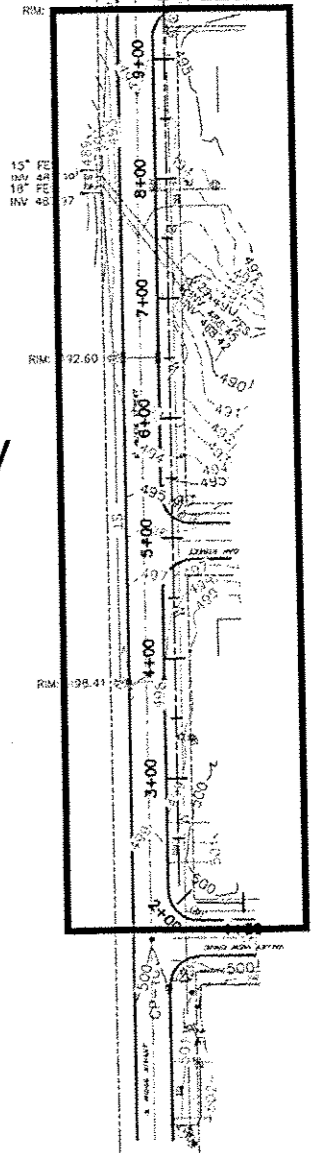
PHASE II



PHASE III

NOTES:

1. FOLLOW PHASE ORDER AND COMPLETE CURRENT PHASE BEFORE STARTING NEXT PHASE.
2. MAXIMIZE ACCESS.
3. SUBMIT SCHEDULE FOR MILESTONE COMPLETION EVENTS.



PHASE IV

DATE	REVISIONS	SCALE	1"=80'	VERIFY SCALE
		DRAWN	JAL	BAR IS ONE INCH ON ORIGINAL DRAWING.
		CHECKED	BJP	IF NOT ONE INCH ON THIS SHEET, ADJUST SCALES ACCORDINGLY.
		APPROVED	LFP	
		DATE		
		ISSUED FOR		



SAFE ROUTES TO SCHOOL
CITY OF CAMBRIDGE, ILLINOIS

1530 46th Ave • Suite 2B • Moline, Illinois 61265-7019
309-797-0171 • 309-797-0996(FAX) • 877-241-8010(WATS)

CONSTRUCTION CONTROL PLAN

DWG. NO.
69 OF 69
PROJECT 45310