

035

09-20-2019 LETTING ITEM 035

STATE OF ILLINOIS
DEPARTMENT OF TRANSPORTATION

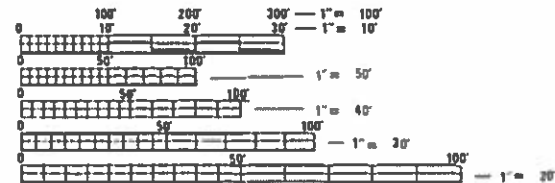
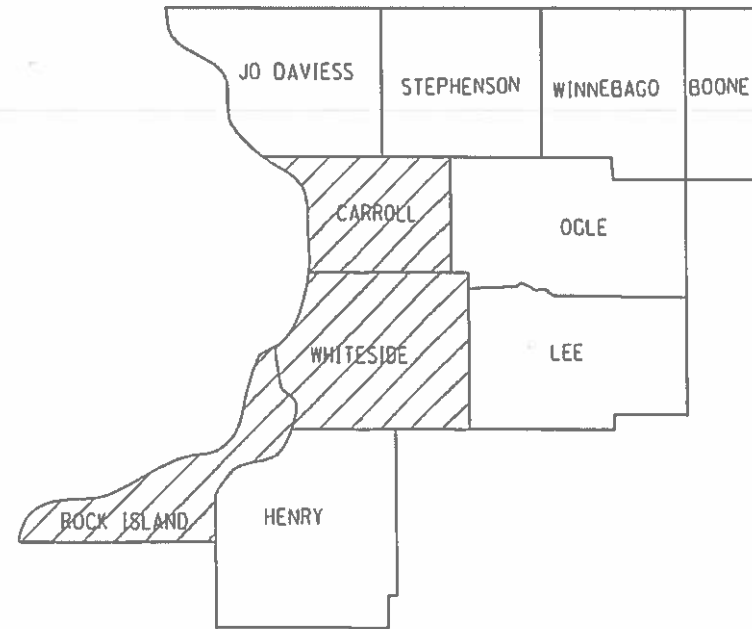
F.A. REC.	SECTION	COUNTY	TOTAL SHEETS
VAR.	D2 BC 2020-7	VARIOUS	7
ILLINOIS CONTRACT NO. 64			

FOR INDEX OF SHEETS, SEE SHEET NO. 2
FOR STATE STANDARDS, SEE SHEET NO. 2

PROPOSED HIGHWAY PLANS

VARIOUS ROUTES
SECTION D2 BC 2020-7
PROJECT: STP-EYFV(096)
TYPE of IMPROVEMENT: BRIDGE WASHING
VARIOUS COUNTIES

C-92-073-19



FULL SIZE PLANS HAVE BEEN PREPARED USING STANDARD ENGINEERING SCALES. REDUCED SIZED PLANS WILL NOT CONFORM TO STANDARD SCALES. IN MAKING MEASUREMENTS ON REDUCED PLANS, THE ABOVE SCALES MAY BE USED.

J.U.L.I.E.
JOINT UTILITY LOCATION INFORMATION FOR EXCAVATION
1-800-892-0123
OR 811

PROJECT ENGINEER: DAVID DOSS (815) 284-5416
PROJECT MANAGER: MAHMOUD ETEMADI (815) 284-5393

CONTRACT NO. 64N84

STATE OF ILLINOIS
DEPARTMENT OF TRANSPORTATION

SUBMITTED June 12, 2019

[Signature] REGIONAL ENGINEER

Aug 16, 2019
[Signature] ENGINEER OF DESIGN AND ENVIRONMENT

Aug 16, 2019
[Signature] DIRECTOR OF HIGHWAYS PROJECT IMPLEMENTATION

PRINTED BY THE AUTHORITY
OF THE STATE OF ILLINOIS

INDEX OF SHEETS

- 1 COVER SHEET
- 2 INDEX OF SHEETS & STATE STANDARDS
- 3 SUMMARY OF QUANTITIES
- 4 SCHEDULE OF QUNATITIES
- 5 LOCATION MAP CARROLL COUNTY
- 6 LOCATION MAP ROCK ISLAND COUNTY
- 7 LOCATION MAP WHITESIDE COUNTY

STATE STANDARDS

- 701006-05 OFF-ROAD OPERATIONS, 2L, 2W, 15'(4.5m) TO 24" (600mm) FROM PAVEMENT EDGE
- 701101-05 OFF-ROAD OPERATIONS, MULTILANE, 15'(4.5m) TO 24"(600mm) FROM PAVEMENT EDGE
- 701201-05 LANE CLOSURE, 2, 2W, DAY ONLY, FOR SPEEDS \geq 45 MPH
- 701206-05 LANE CLOSURE, 2L, 2W, NIGHT ONLY, FOR SPEEDS, \geq 45 MPH
- 701411-09 LANE CLOSURE, MULTILANE, AT ENTRANCE OR EXIT RAMP FOR SPEEDS \geq 45 MPH
- 701601-09 URBAN LANE CLOSURE, MULTILANE, 1W OR 2W WITH NONTRAVERSABLE MEDIAN
- 701901-08 TRAFFIC CONTROL DEVICES
- 720011-01 METAL POSTS FOR SIGNS, MARKERS AND DELINEATORS
- 728001-01 TELESCOPING STEEL SIGN SUPPORT
- 729001-01 APPLICATIONS OF TYPES A & B METAL POSTS (FOR SIGNS & MARKERS)

MODEL: Default
 FILE: h:\a\c\p\pub\room\dat\illinois.gov\PI\DOT\Documents\DOT_Offices\District_2\Projects\Operations\Bridges_Section\Bridges_Washing_Contracts\2020\64N84_Bridges_Washing_over_the_Mississippi_River_(3)\CADD\64N84-1ht-cover.dgn

USER NAME = dossed	DESIGNED - _____	REVISED - _____	STATE OF ILLINOIS DEPARTMENT OF TRANSPORTATION	INDEX OF SHEETS & STATE STANDARDS	F.A. RTÉ.	SECTION	COUNTY	TOTAL SHEETS	SHEET NO.	
DRAWN - _____	REVISED - _____	VAR.			D2 BC 2020-7	VARIOUS	7	2		
PLOT SCALE = 100,0000 ' / in.	CHECKED - _____	REVISED - _____			CONTRACT NO. 64N84					
PLOT DATE = May-06-2019 11:48:18 AM	DATE - _____	REVISED - _____			ILLINOIS FED. AID PROJECT					
			SCALE: _____		SHEET _____ OF _____ SHEETS		STA. _____ TO STA. _____			

SUMMARY OF QUANTITIES

Paycode	Description	Units	ILLINOIS	IOWA					Total
			SN 008-0052 0047 Various Counties 80% Federal 20% State	SN 008-0052 0047 Various Counties 100% State					
59200101	BRIDGE WASHING NO. 1	EACH	0.50	0.50					1
59200102	BRIDGE WASHING NO. 2	EACH	0.50	0.50					1
59200103	BRIDGE WASHING NO. 3	EACH	0.50	0.50					1
67100100	MOBILIZATION	L SUM	0.50	0.50					1
70100420	TRAFFIC CONTROL AND PROTECTION, STANDARD 701411	EACH	0.50	0.50					1
70100450	TRAFFIC CONTROL AND PROTECTION, STANDARD 701201	L SUM	0.50	0.50					1
70100455	TRAFFIC CONTROL AND PROTECTION, STANDARD 701206	L SUM	0.50	0.50					1
70102630	TRAFFIC CONTROL AND PROTECTION, STANDARD 701601	L SUM	0.50	0.50					1
70200100	NIGHTTIME WORKZONE LIGHTING	L SUM	0.50	0.50					1
									1

MODEL: Default
 FILE NAME: P:\uplanroom.dat
 ILLINOIS.gov\PIWIDOT\Documents\DOT Offices\District 2\Projects\Operations\Bridge_Section\Bridge_Washing_Contracts\2020\64N84_Bridge_Washing_over_the_Mississippi_River_(3)\CADD\64N84-shr-cover.dgn

USER NAME = dossdd	DESIGNED - _____	REVISED - _____
	DRAWN - _____	REVISED - _____
PLOT SCALE = 100.0000' / in.	CHECKED - _____	REVISED - _____
PLOT DATE = May-06-2019 11:48:25 AM	DATE - _____	REVISED - _____

**STATE OF ILLINOIS
DEPARTMENT OF TRANSPORTATION**

SUMMARY OF QUANTITIES

SCALE: _____ SHEET ___ OF ___ SHEETS STA. _____ TO STA. _____

F.A. RTE.	SECTION	COUNTY	TOTAL SHEETS	SHEET NO.
VAR.	D2 BC 2020-7	VARIOUS	7	3
			CONTRACT NO. 64N84	
		ILLINOIS FED. AID PROJECT		

SCHEDULE OF QUANTITIES

Pay Item	Location	Structure Number	Facility Carried	Feature Crossed	Location	Traffic Control
BRIDGE WASHING NO. 1	1	008-0052	US 52/IL 64	Mississippi River & BN RR	SAVANNA/ SABULA	701201
BRIDGE WASHING NO. 2	2	081-9905	US 67	ILL 92, RR & Mississippi River	BETWEEN DAV. & R.I.	701601 & 701411
BRIDGE WASHING NO. 3	3	098-6003	US 30	Mississippi River	CLINTON	701206

MODEL: Default
 FILE: \\harcis-pub\pubroom\data\illinois.gov\PWIDOT\Documents\DOT_Offices\District 2\Projects\Operations\Bridges_Sections\Bridges_Washing_Contracts\2020\64N84_Bridges_Washing_over_the_Mississippi_River_(3)\CADD\64N84-14-14r-covered.dgn

USER NAME = drossdd PLOT SCALE = 100,0000' / in. PLOT DATE = May-06-2019 11:48:34 AM	DESIGNED - _____ DRAWN - _____ CHECKED - _____ DATE - _____	REVISED - _____ REVISED - _____ REVISED - _____ REVISED - _____	STATE OF ILLINOIS DEPARTMENT OF TRANSPORTATION	SCHEDULE OF QUANTITIES SCALE: _____ SHEET ____ OF ____ SHEETS STA. _____ TO STA. _____	<table border="1" style="width: 100%; border-collapse: collapse;"> <tr> <td style="font-size: x-small;">F.A. RTE.</td> <td style="font-size: x-small;">SECTION</td> <td style="font-size: x-small;">COUNTY</td> <td style="font-size: x-small;">TOTAL SHEETS</td> <td style="font-size: x-small;">SHEET NO.</td> </tr> <tr> <td style="font-size: x-small;">VAR.</td> <td style="font-size: x-small;">D2 BC 2020-7</td> <td style="font-size: x-small;">VARIOUS</td> <td style="font-size: x-small;">7</td> <td style="font-size: x-small;">4</td> </tr> <tr> <td colspan="5" style="font-size: x-small; text-align: right;">CONTRACT NO. 64N84</td> </tr> <tr> <td colspan="5" style="font-size: x-small; text-align: right;">ILLINOIS FED. AID PROJECT</td> </tr> </table>	F.A. RTE.	SECTION	COUNTY	TOTAL SHEETS	SHEET NO.	VAR.	D2 BC 2020-7	VARIOUS	7	4	CONTRACT NO. 64N84					ILLINOIS FED. AID PROJECT				
F.A. RTE.	SECTION	COUNTY	TOTAL SHEETS	SHEET NO.																					
VAR.	D2 BC 2020-7	VARIOUS	7	4																					
CONTRACT NO. 64N84																									
ILLINOIS FED. AID PROJECT																									

CARROLL COUNTY



LOCATION 1
SN 008-0052
BRIDGE WASHING NO. 1

MODEL: Default
 FILE: \\nrcs\p\pub\barroom\dat\illinois\gov\PWIDOT\Documents\Bridges_Section\Bridges_Washing_Contract2020\64N84_Bridges_Washing_Over_the_Mississippi_River_(3)CAD\064N84-1st-cover.dgn

USER NAME = drossdd	DESIGNED - _____	REVISED - _____
	DRAWN - _____	REVISED - _____
PLOT SCALE = 100,0000' / in.	CHECKED - _____	REVISED - _____
PLOT DATE = May-06-2019 11:48:56 AM	DATE - _____	REVISED - _____

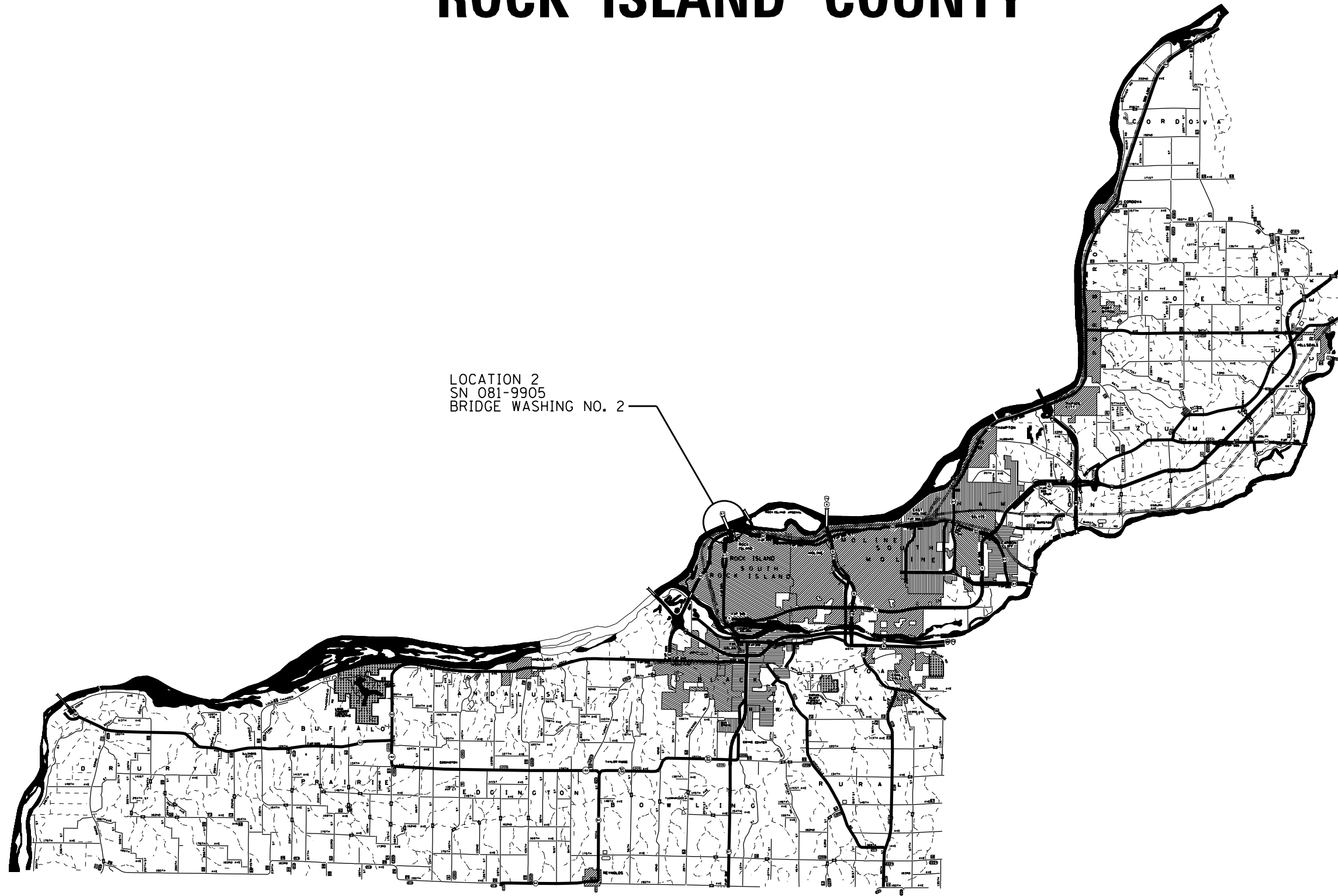
STATE OF ILLINOIS
DEPARTMENT OF TRANSPORTATION

CARROLL COUNTY
LOCATION MAP

SCALE: _____ SHEET _____ OF _____ SHEETS STA. _____ TO STA. _____

F.A. RTE.	SECTION	COUNTY	TOTAL SHEETS	SHEET NO.
VAR.	D2 BC 2020-7	VARIOUS	7	5
			CONTRACT NO. 64N84	
ILLINOIS FED. AID PROJECT				

ROCK ISLAND COUNTY



LOCATION 2
SN 081-9905
BRIDGE WASHING NO. 2

MODEL: Default
 FILE: \\nrcs-pub\pubroom\dat\illinois.gov\PI\DOT\Documents\DOT_Offices\District_2\Projects\Operations\Bridges_Sections\Bridges_Washing_Contract\2020\64N84_Bridges_Washing_over_the_Mississippi_River_3\1\CADD\64N84-1ht-cover.dgn

USER NAME = dossed	DESIGNED - _____	REVISED - _____
	DRAWN - _____	REVISED - _____
PLOT SCALE = 100,0000' / in.	CHECKED - _____	REVISED - _____
PLOT DATE = May-06-2019 11:49:14 AM	DATE - _____	REVISED - _____

**STATE OF ILLINOIS
DEPARTMENT OF TRANSPORTATION**

**ROCK ISLAND COUNTY
LOCATION MAP**

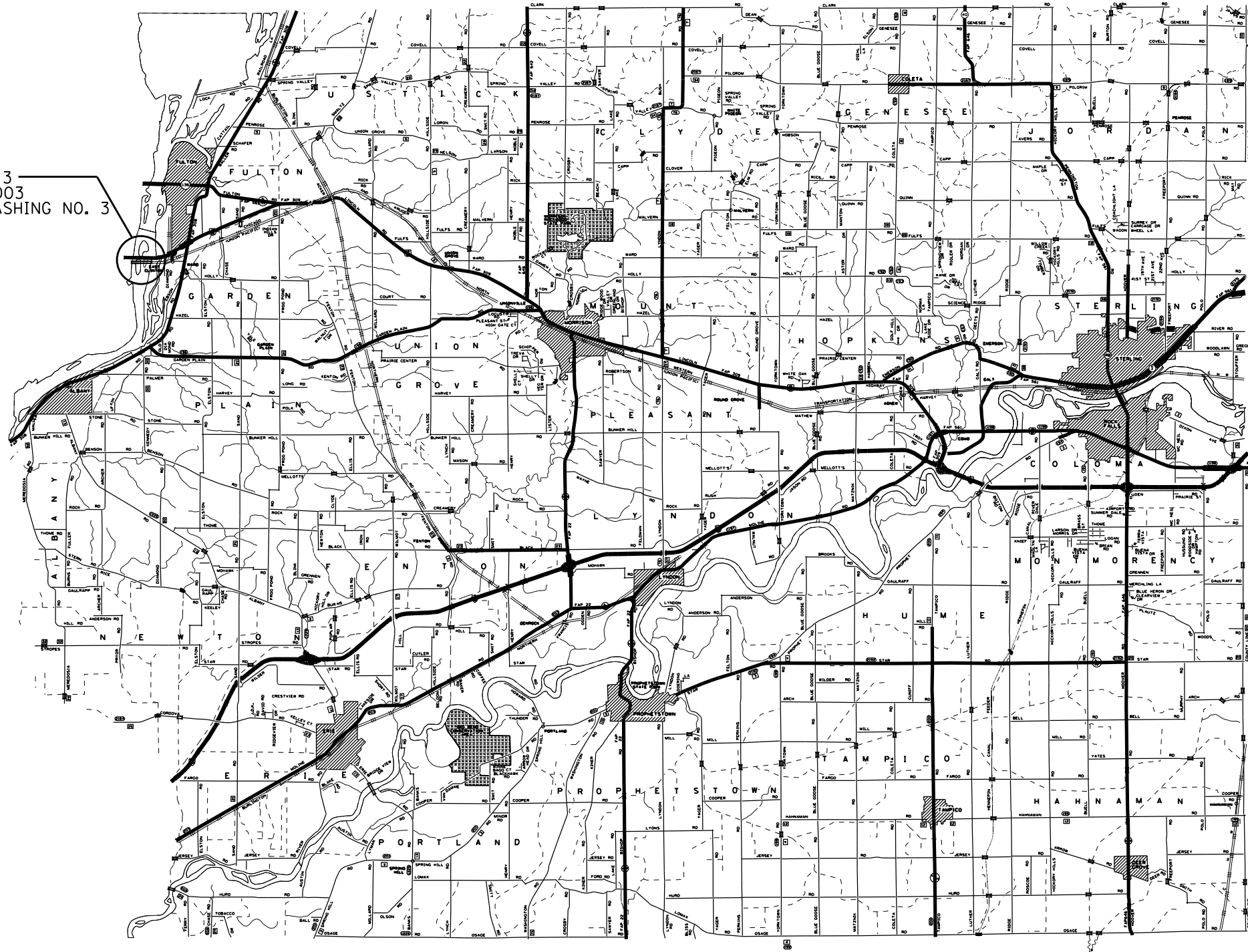
SCALE: _____ SHEET ____ OF ____ SHEETS STA. _____ TO STA. _____

F.A. RTE.	SECTION	COUNTY	TOTAL SHEETS	SHEET NO.
VAR.	D2 BC 2020-7	VARIOUS	7	6
			CONTRACT NO. 64N84	
		ILLINOIS	FED. AID PROJECT	

WHITESIDE COUNTY



LOCATION 3
SN 098-6003
BRIDGE WASHING NO. 3



MODEL: Default
FILE: \\nrcs-pub\pubroom\dot\Office\District 2\Projects\Operations\Bridges_Section\Bridges_Washing_Contract\2020\64N84_Bridge_Washing_over_the_Mississippi_River_(3)\CAD\064N84-1-1r-cover.dgn

USER NAME = dossed	DESIGNED - _____	REVISED - _____
	DRAWN - _____	REVISED - _____
PLOT SCALE = 100,0000' / in.	CHECKED - _____	REVISED - _____
PLOT DATE = May-06-2019 11:49:22 AM	DATE - _____	REVISED - _____

**STATE OF ILLINOIS
DEPARTMENT OF TRANSPORTATION**

**WHITESIDE COUNTY
LOCATION MAP**

SCALE: _____ SHEET _____ OF _____ SHEETS STA. _____ TO STA. _____

F.A. RTE.	SECTION	COUNTY	TOTAL SHEETS	SHEET NO.
VAR.	D2 BC 2020-7	VARIOUS	7	7
CONTRACT NO. 64N84				
ILLINOIS FED. AID PROJECT				