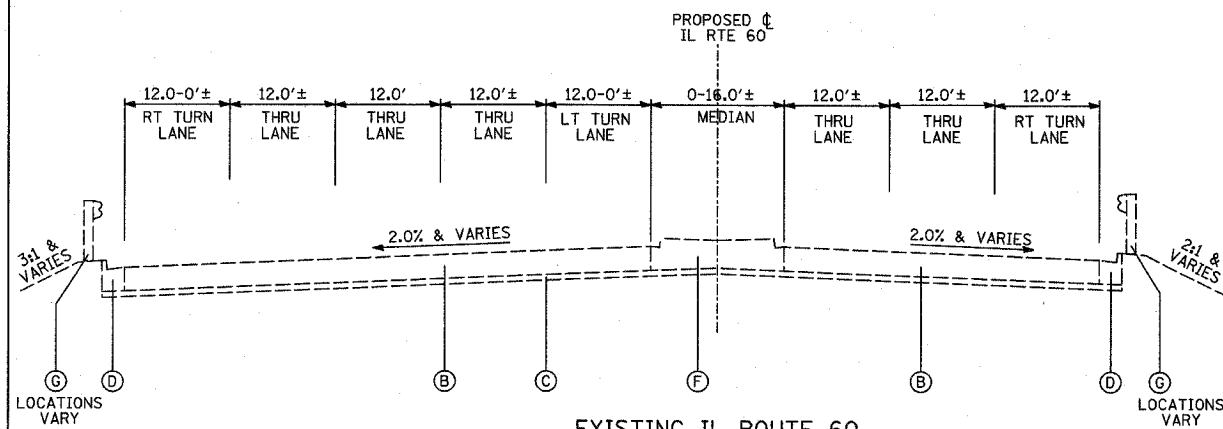


F.A.P. R.T.E.	SECTION	COUNTY	TOTAL SHEETS	SHEET NO.
335	119R-2	LAKE	439	17
STA. 432+83.12		TO STA. 470+56.84		
FED. ROAD DIST. NO.		ILLINOIS FED. AID PROJECT		

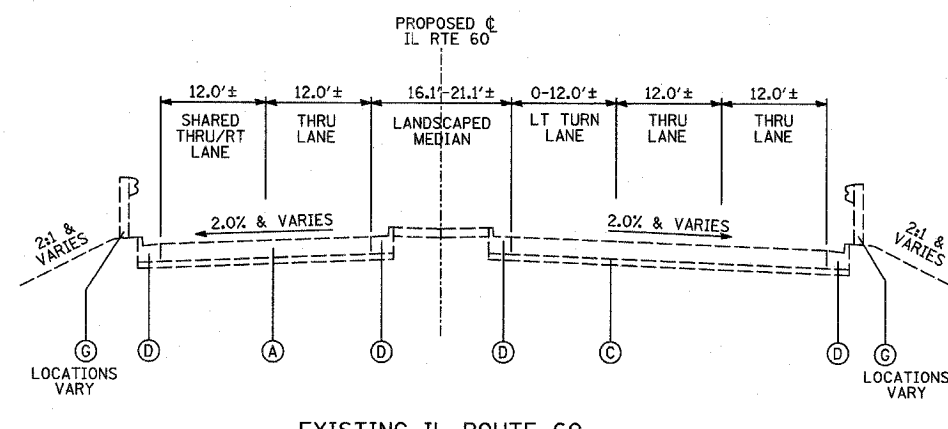
60B01

**EXISTING LEGEND:**

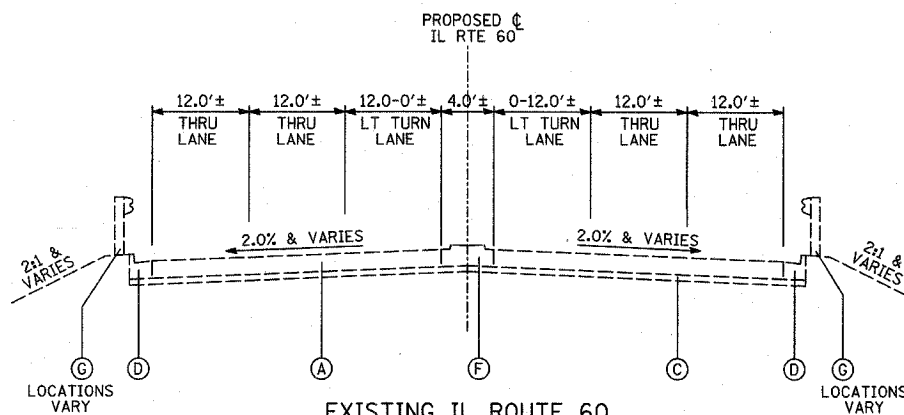
- (A) PORTLAND CEMENT CONCRETE PAVEMENT 11"±
- (B) BITUMINOUS CONCRETE PAVEMENT 16"±
- (C) SUB-BASE GRANULAR MATERIAL, 4"±
- (D) COMBINATION CONCRETE CURB & GUTTER
- (E) BITUMINOUS CONCRETE SURFACE COURSE, 3"±
- (F) CONCRETE MEDIAN
- (G) GUARDRAIL
- (H) PAVED SHOULDER, DEPTH VARIES 10'-14"±



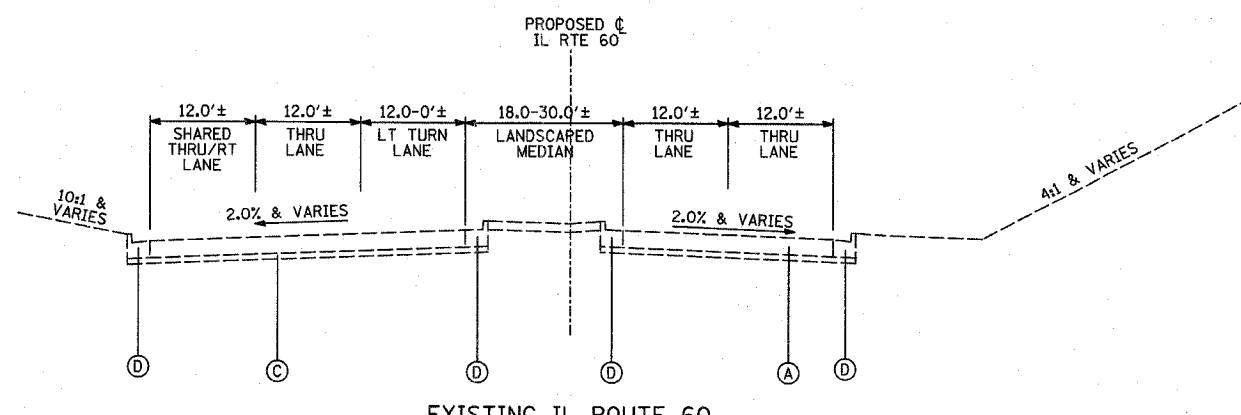
**EXISTING IL ROUTE 60**  
RIVERWOODS ROAD/BLVD TO SB I-94 RAMP



**EXISTING IL ROUTE 60**  
NB I-94 RAMP TO SAUNDERS ROAD/FIELD DRIVE



**EXISTING IL ROUTE 60**  
SB I-94 RAMP TO NB I-94 RAMP



**EXISTING IL ROUTE 60**  
SAUNDERS ROAD/FIELD DRIVE TO EAST PROJECT LIMIT

TYLIN INTERNATIONAL

REVISIONS	
NAME	DATE

ILLINOIS DEPARTMENT OF TRANSPORTATION  
ILLINOIS RTE 60 OVER I-94  
EXISTING TYPICAL SECTIONS  
IL RTE 60 (TOWNLINER ROAD)  
(SHEET 2 OF 4)

SCALE: NONE  
DATE: MAY 8, 2007  
DRAWN BY: CBS  
CHECKED BY: MPG

5/7/2007 11:58:06 AM