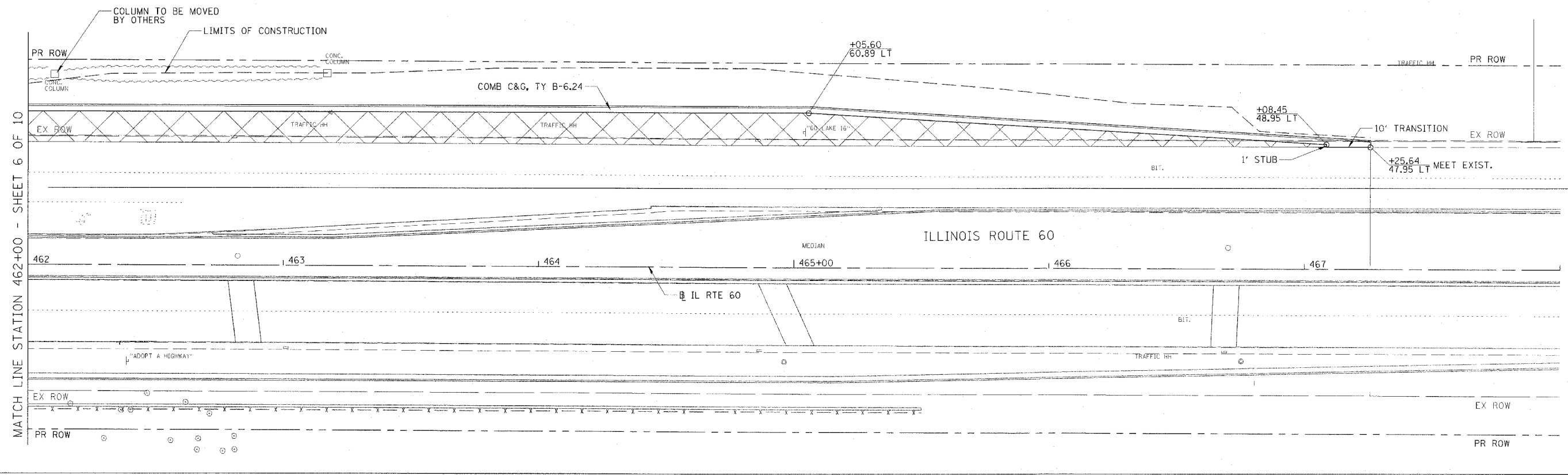
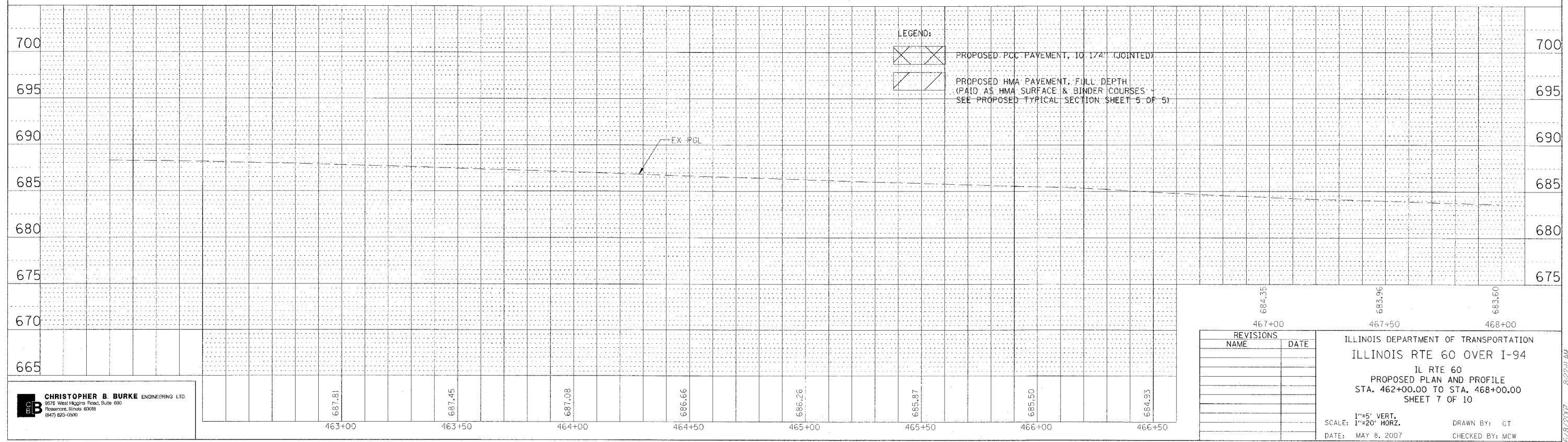
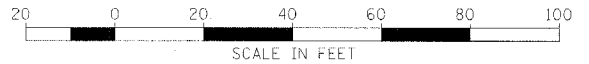


F.A.P. RTE.	SECTION	COUNTY	TOTAL SHEETS	SHEET NO.
335	119R-2	LAKE	439	61
STA. 432+83.12		TO STA. 470+56.84		
FED. ROAD DIST. NO.	ILLINOIS	FED. AID PROJECT		



MATCH LINE STATION 462+00 - SHEET 6 OF 10

SEE PROPOSED PLAN AND PROFILE SHEET 3 OF 10 FOR SOUTH SIDE OF IL ROUTE 60



REVISIONS	NAME	DATE

ILLINOIS DEPARTMENT OF TRANSPORTATION
ILLINOIS RTE 60 OVER I-94
IL RTE 60
PROPOSED PLAN AND PROFILE
STA. 462+00.00 TO STA. 468+00.00
SHEET 7 OF 10

SCALE: 1"=5' VERT.
1"=20' HORIZ.
DATE: MAY 8, 2007
DRAWN BY: GT
CHECKED BY: MCW

CHRISTOPHER B BURKE ENGINEERING LTD.
9576 West Higgins Road, Suite 600
Rosemont, Illinois 60018
847 825-2500

PLAN	DATE
BY	
CHECKED	
DATE	
NO.	

PROFILE	DATE
BY	
CHECKED	
DATE	
NO.	

APL 06/08/05 NO. 3192 PC W/NO. 3192 LT 60-335-61