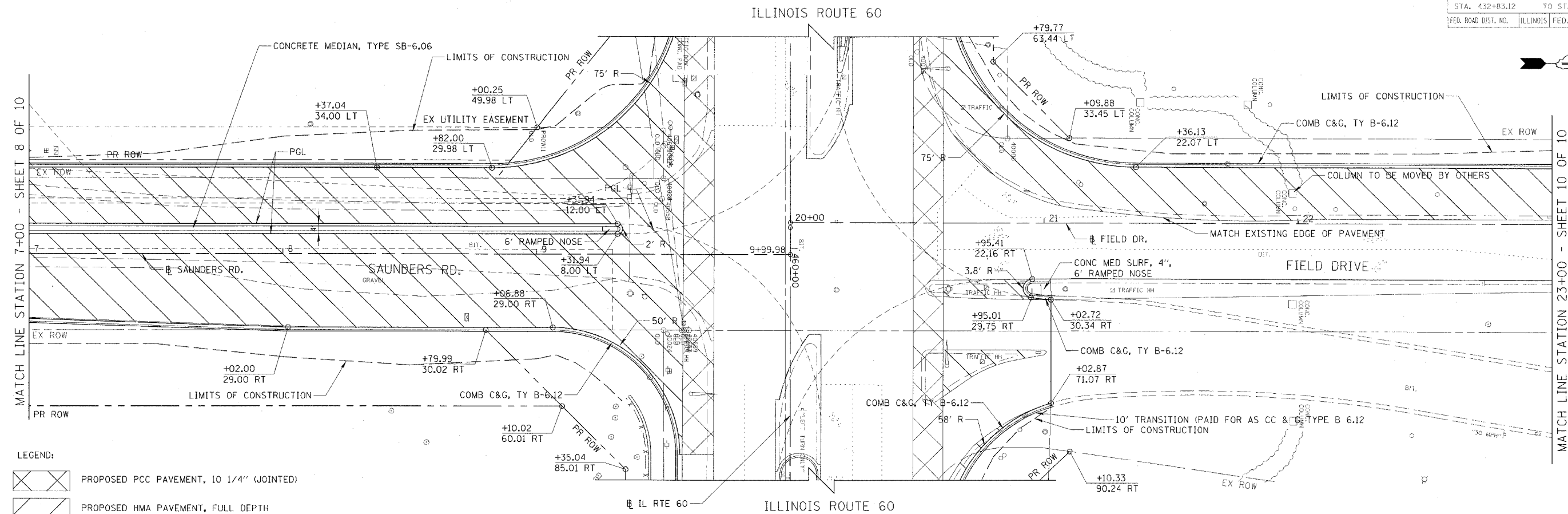
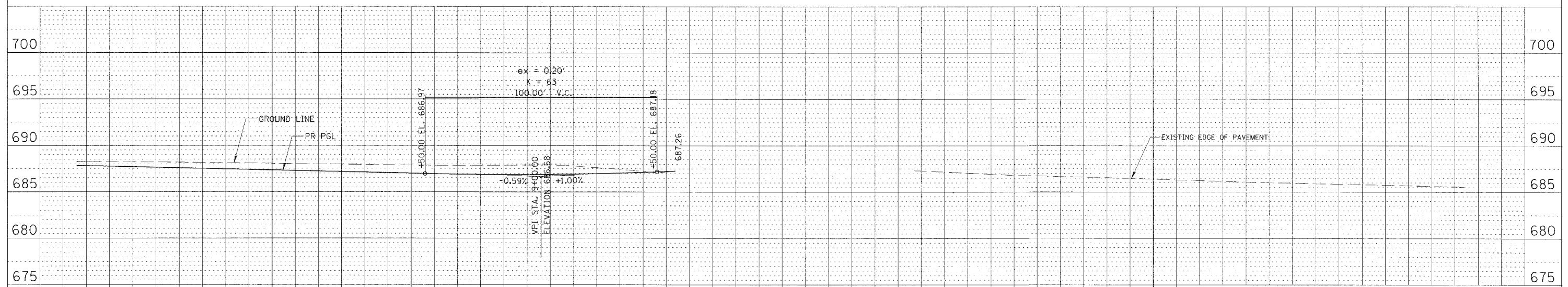
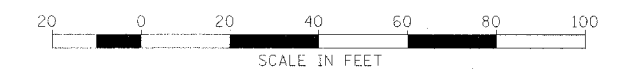


F.A.P. RTE.	SECTION	COUNTY	TOTAL SHEETS	SHEET NO.
335	119R-2	LAKE	439	63
STA. 432+83.12		TO STA. 470+56.84		
FED. ROAD DIST. NO.	ILLINOIS	FED. AID PROJECT		



- LEGEND:
- PROPOSED PCC PAVEMENT, 10 1/4" (JOINTED)
  - PROPOSED HMA PAVEMENT, FULL DEPTH (PAID AS HMA SURFACE & BINDER COURSES - SEE PROPOSED TYPICAL SECTION SHEET 5 OF 5)



REVISIONS	NAME	DATE

ILLINOIS DEPARTMENT OF TRANSPORTATION  
ILLINOIS RTE 60 OVER I-94  
SAUNDERS ROAD/FIELD DRIVE  
PROPOSED PLAN AND PROFILE  
STA. 7+00.00 TO STA. 23+00.00  
SHEET 9 OF 10

1"=5' VERT.  
SCALE: 1"=20' HORIZ.

DATE: MAY 8, 2007

DRAWN BY: GT  
CHECKED BY: MCW

**CHRISTOPHER B. BURKE ENGINEERING LTD.**  
3075 West Higgins Road, Suite 400  
Rosemont, Illinois 60018  
(847) 823-0500

PLAN  
DATE: \_\_\_\_\_  
BY: \_\_\_\_\_  
CHECKED: \_\_\_\_\_  
DATE: \_\_\_\_\_  
NO. \_\_\_\_\_

PROFILE  
DATE: \_\_\_\_\_  
BY: \_\_\_\_\_  
CHECKED: \_\_\_\_\_  
DATE: \_\_\_\_\_  
NO. \_\_\_\_\_

6/18/2007 8:24:41 AM