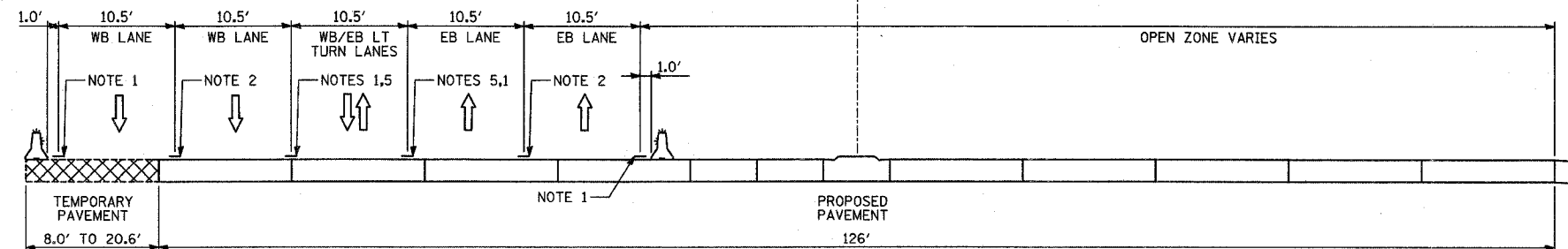
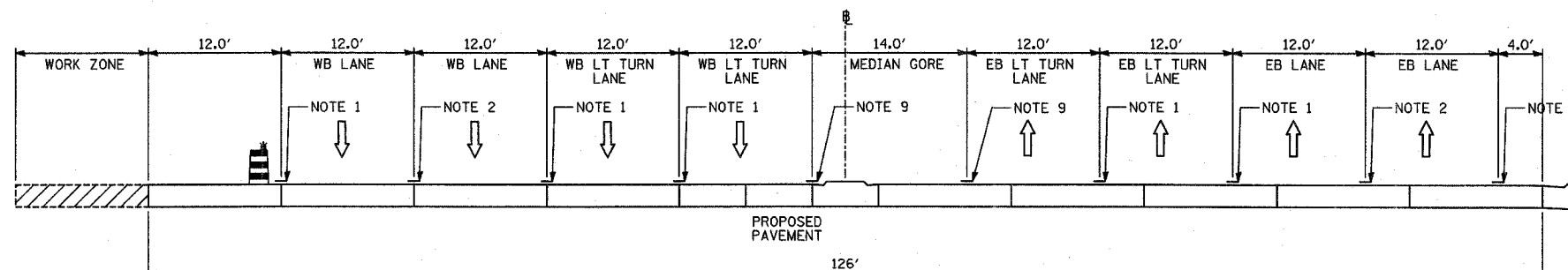


F.A.P. RTE.	SECTION	COUNTY	TOTAL SHEETS	SHEET NO.
335	119R-2	LAKE	439	80
STA. 432+83.12		TO STA. 470+56.84		
FED. ROAD DIST. NO.	ILLINOIS FED. AID PROJECT			

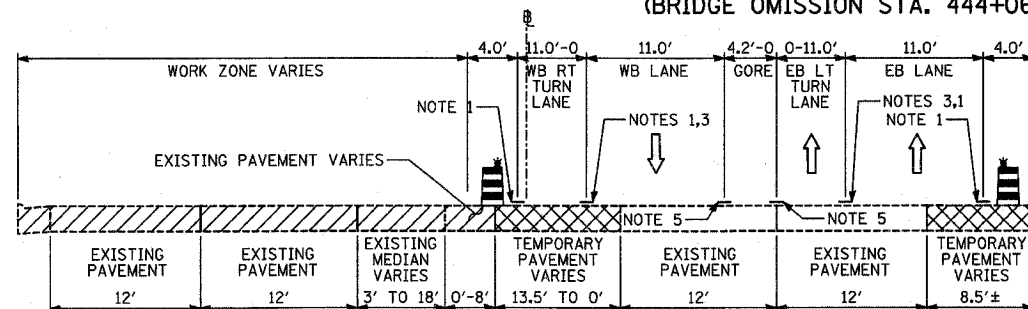
60B01



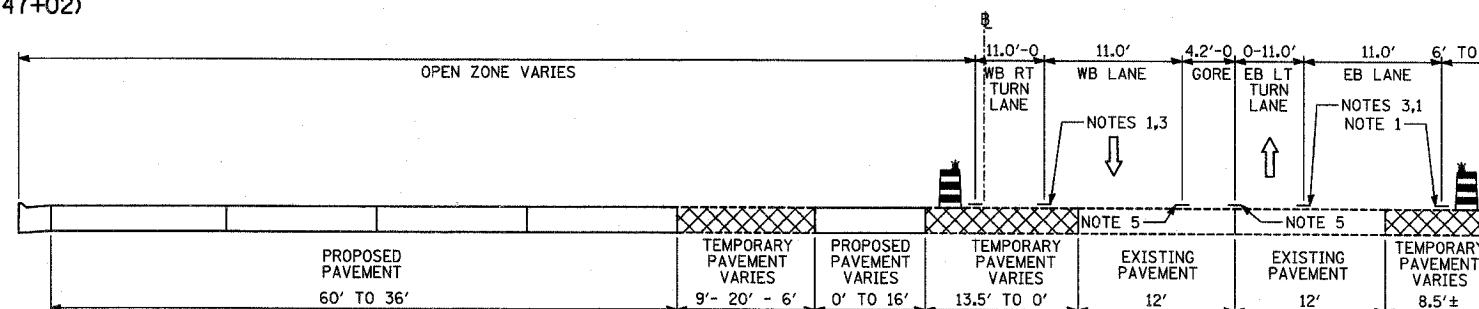
**Y-Y**  
**STAGE 3A & 4: IL-60; STA. 441+54 TO STA. 449+30**  
**(BRIDGE OMISSION STA. 444+06 TO 447+02)**



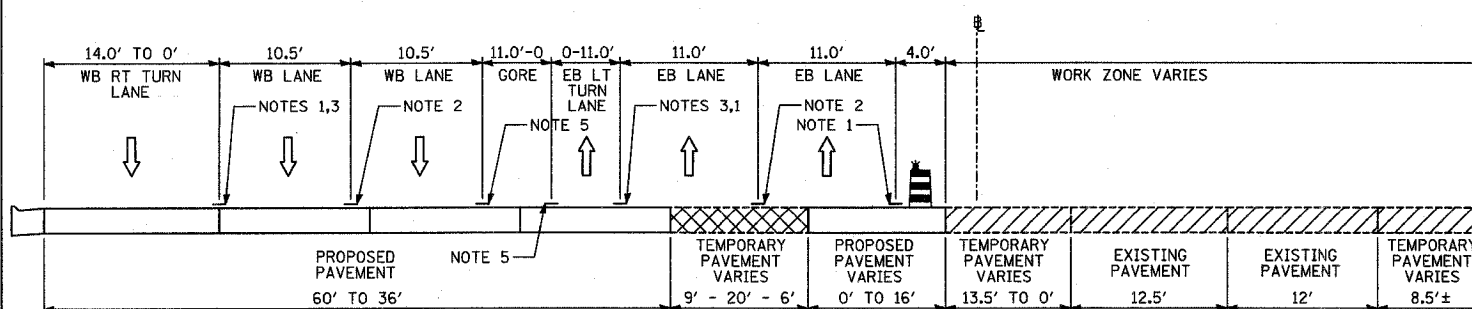
**M-M**  
**STAGE 5: IL-60; STA. 441+54 TO STA. 449+30**  
**(BRIDGE OMISSION STA. 444+06 TO 447+02)**



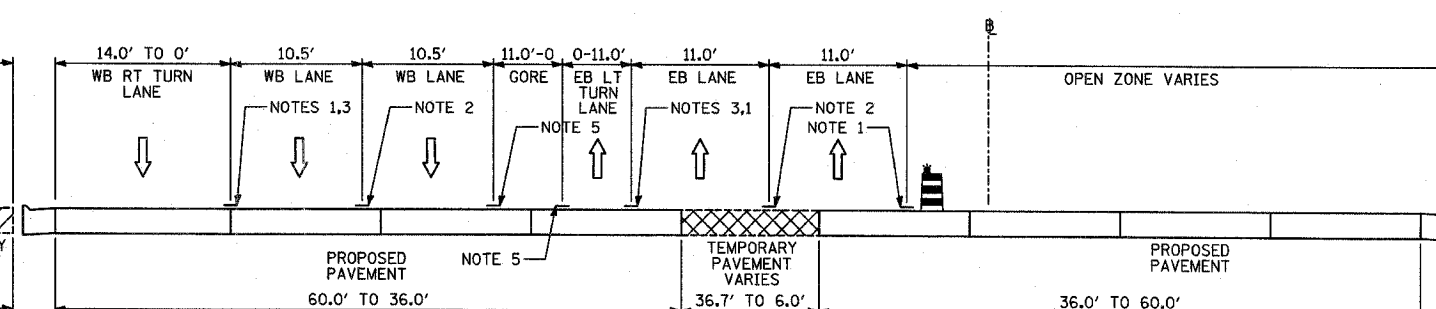
**N-N**  
**STAGE 1: IL-60; STA. 451+67 TO STA. 458+93**



**O-O**  
**STAGES 1A & 2: IL-60; STA. 451+67 TO STA. 458+93**



**P-P**  
**STAGE 3: IL-60; STA. 451+67 TO STA. 458+93**



**Q-Q**  
**STAGES 3A & 4: IL-60; STA. 451+67 TO STA. 458+93**

- NOTES:**
- 1 - TEMPORARY PAVEMENT MARKING-LINE 4" (SOLID WHITE)
  - 2 - TEMPORARY PAVEMENT MARKING-LINE 4" (10'-30' SKIP-DASH WHITE)
  - 3 - TEMPORARY PAVEMENT MARKING-LINE 4" (2'-6' SKIP-DASH WHITE)
  - 4 - TEMPORARY PAVEMENT MARKING-LINE 8" (SOLID WHITE)
  - 5 - TEMPORARY PAVEMENT MARKING-LINE 4" (SOLID DOUBLE YELLOW)
  - 6 - EXISTING PAVEMENT MARKING, (SOLID WHITE)
  - 7 - EXISTING PAVEMENT MARKING, (SKIP-DASH WHITE)
  - 8 - EXISTING PAVEMENT MARKING, (SOLID DOUBLE YELLOW)
  - 9 - TEMPORARY PAVEMENT MARKING-LINE 4" (SOLID YELLOW)
  - 10 - EXISTING PAVEMENT MARKING, (SOLID YELLOW)

- LEGEND:**
- TEMPORARY CONCRETE BARRIER (WITH REFLECTORS ON TOP AND SIDE FACING TRAFFIC)
  - TRAFFIC MOVEMENT
  - DRUM WITH MONO-DIRECTIONAL STEADY BURNING LIGHT
  - EXISTING BRIDGE PARAPET (WITH REFLECTORS ON TOP AND SIDE FACING TRAFFIC)
  - PAVEMENT REMOVAL AREA
  - TEMPORARY PAVEMENT

TYLIN INTERNATIONAL

REVISIONS	
NAME	DATE

ILLINOIS DEPARTMENT OF TRANSPORTATION  
 ILLINOIS RTE 60 OVER I-94  
 MAINTENANCE OF TRAFFIC  
 TYPICAL SECTIONS AND DETAILS  
 SHEET 3 OF 7

SCALE: NO SCALE DRAWN BY: RTM  
 DATE: MAY 8, 2007 CHECKED BY: MFG

05/02/2007 10:24:26 AM