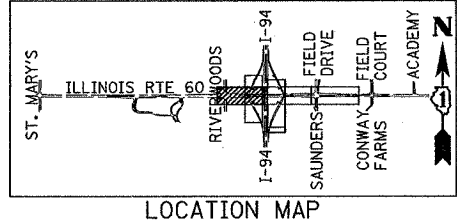
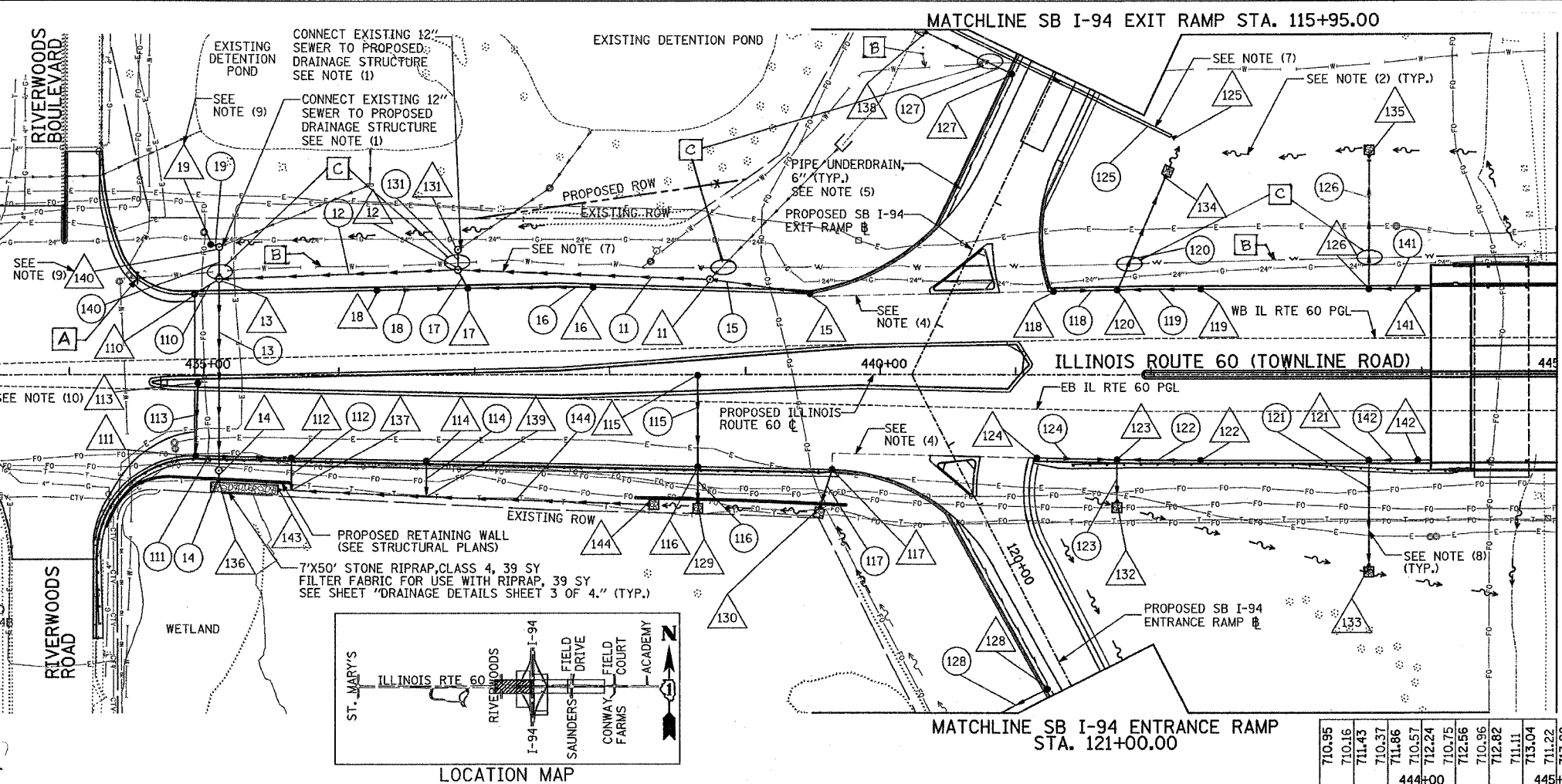


LEGEND AND NOTES FOR ABANDONED WATER MAIN

- A** EXISTING 12-INCH WATER MAIN AT RIVERWOODS BLVD AND AT THE EXISTING VALVE VAULT AT FIELD DR. SHALL BE CUT AND PLUGGED AND THE ABANDONED 12-INCH WATER MAIN ALONG IL. RTE. 60 SHALL BE GROUTED UNDER A SEPARATE CONTRACT.
- B** ABANDONED 12-INCH WATER MAIN
- C** WATER MAIN TO BE CUT AND REMOVED IF IN CONFLICT WITH PROPOSED SEWER OR STRUCTURE. ESTIMATED QUANTITY = 20 LOCATIONS X 20' PER LOCATION = 400'

NOTES:

1. CONNECT THE EXISTING SEWER TO PROPOSED STRUCTURE. THE COST SHALL NOT BE PAID FOR SEPARATELY BUT INCLUDED IN COST OF DRAINAGE STRUCTURE INSTALLATION.
2. ALL PROPOSED DITCHES AND SWALES SHALL BE SEEDDED USING NATIVE VEGETATION SUCH AS IDOT CLASS 4A, 4B OR 5A SEEDING MIXTURES UNLESS NOTED OTHERWISE.
3. CONTRACTOR SHALL REFER TO BRIDGE PLANS FOR ALL SCUPPER LOCATIONS AND QUANTITIES.
4. THIS LINE IS THE DIVIDER BETWEEN IDOT AND ISTHA PAY ITEMS.
5. FOR CLARITY, PIPE UNDERDRAINS ARE SHOWN OFFSET FROM THEIR PROPOSED LOCATIONS. SEE PROPOSED TYPICAL SECTIONS FOR PROPOSED PUD LOCATIONS. FOR DETAILED PLACEMENT, SEE ILLINOIS TOLLWAY STANDARD B12-00, PIPE UNDERDRAINS (FILTER FABRIC) AND SLOTTED PAVEMENT DRAIN.



F.A.P. RTE.	SECTION	COUNTY	TOTAL SHEETS	SHEET NO.
335	119R-2	LAKE	439	14(A)
STA. 432+83.12		TO STA. 470+56.84		
FED. ROAD DIST. NO.		ILLINOIS FED. AID PROJECT		

60B01

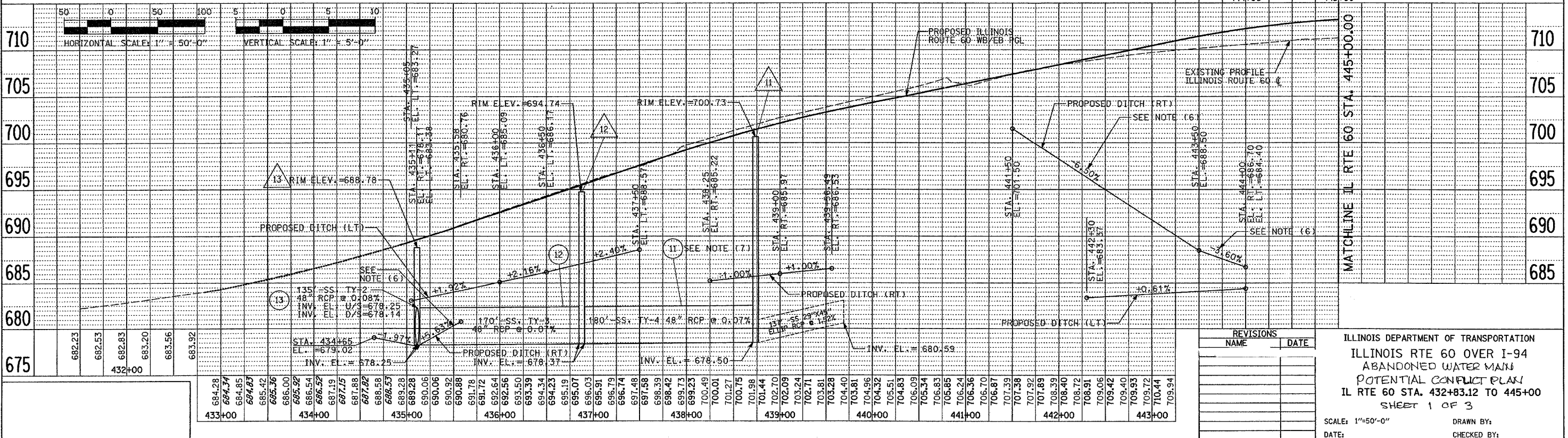



LEGEND:

- PROPOSED STORM SEWER NUMBER (X=SHEET NO., Y=PIPE NO.)
- PROPOSED STRUCTURE NUMBER (X=SHEET NO., Y=STRUCTURE NO.)
- SHEET FLOW

NOTES CONTINUED:

6. ALL PROPOSED DITCHES/SWALES WITH GRADES GREATER THAN 3% SHALL BE SODDED TO REDUCE EROSION, UNLESS NOTED OTHERWISE.
7. FOR TRENCH DEPTHS GREATER THAN 20', THE CONTRACTOR SHALL PROVIDE FOR TEMPORARY SHEET PILING OR BRACED EXCAVATION AS REQUIRED FOR PROTECTION DURING CONSTRUCTION OF STORM SEWER. THE DESIGN SHALL BE SIGNED AND SEALED BY A STRUCTURAL ENGINEER.
8. ALL SLOPED PIPE DRAINS SHALL BE AS PER DETAIL SHOWN ON SHEET 4 OF 4 OF DRAINAGE DETAILS. THE COST OF CONCRETE THREST BLOCKS AND PIPE BENDS SHALL BE INCLUDED IN SEWER INSTALLATION COST.
9. STRUCTURES 19 AND 140 SHALL HAVE A BOLTED DOWN GRATE.
10. GRADE PROPOSED MEDIAN TO DRAIN TO PROPOSED CATCH BASIN.



REVISIONS	NAME	DATE

ILLINOIS DEPARTMENT OF TRANSPORTATION
 ILLINOIS RTE 60 OVER I-94
 ABANDONED WATER MAIN
 POTENTIAL CONFLICT PLAN
 IL RTE 60 STA. 432+83.12 TO 445+00
 SHEET 1 OF 3

SCALE: 1"=50'-0"
 DATE: _____ DRAWN BY: _____
 CHECKED BY: _____