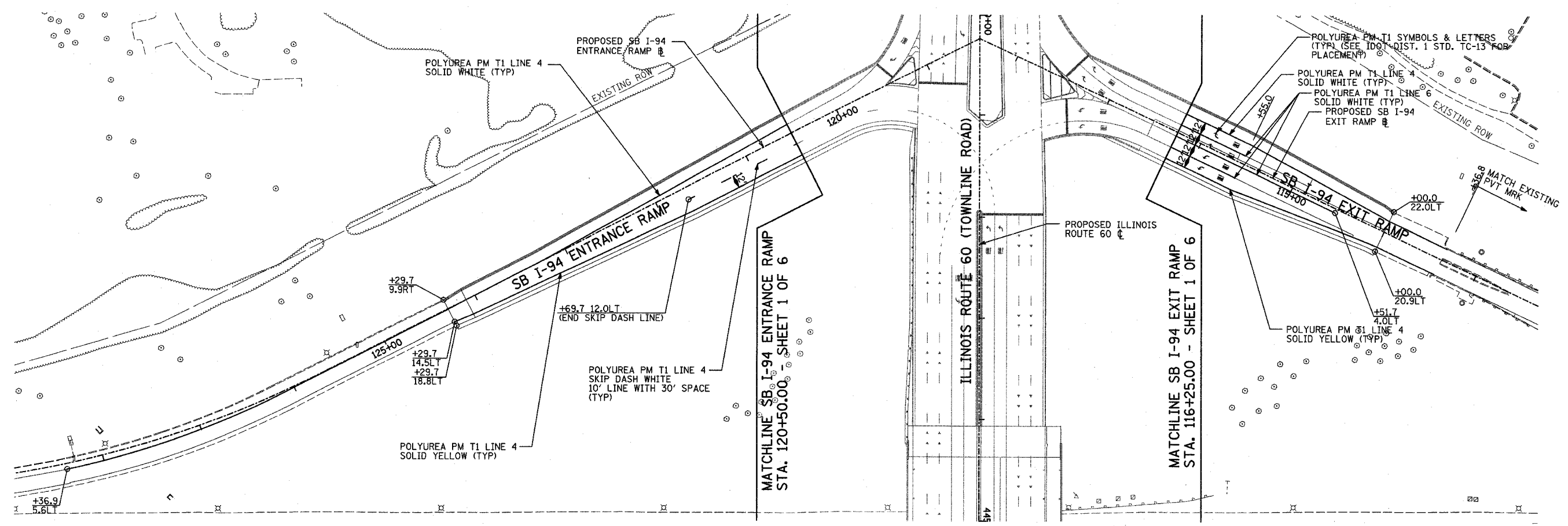
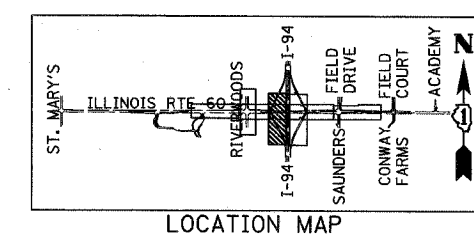
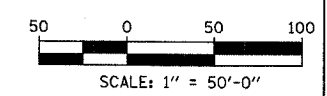


F.A.P. RTE.	SECTION	COUNTY	TOTAL SHEETS	SHEET NO.
335	119R-2	LAKE	439	168
STA. 432+83.12		TO STA. 470+56.84		
FED. ROAD DIST. NO.		ILLINOIS	FED. AID PROJECT	

60B01



**NOTE:**  
 DELINEATORS SHALL BE INSTALLED ON I-94 RAMPS IN ACCORDANCE WITH ISTHA STANDARD D4-00.



REVISIONS	
NAME	DATE

ILLINOIS DEPARTMENT OF TRANSPORTATION  
 ILLINOIS RTE 60 OVER I-94  
 PAVEMENT MARKING PLANS  
 SOUTHBOUND INTERSTATE 94 RAMPS  
 SHEET 4 OF 6

SCALE: 1"=50'-0"  
 DATE: MAY 8, 2007

DRAWN BY: CBS  
 CHECKED BY: MPG

**TYLIN** INTERNATIONAL

5/16/2007 4:44:00 PM