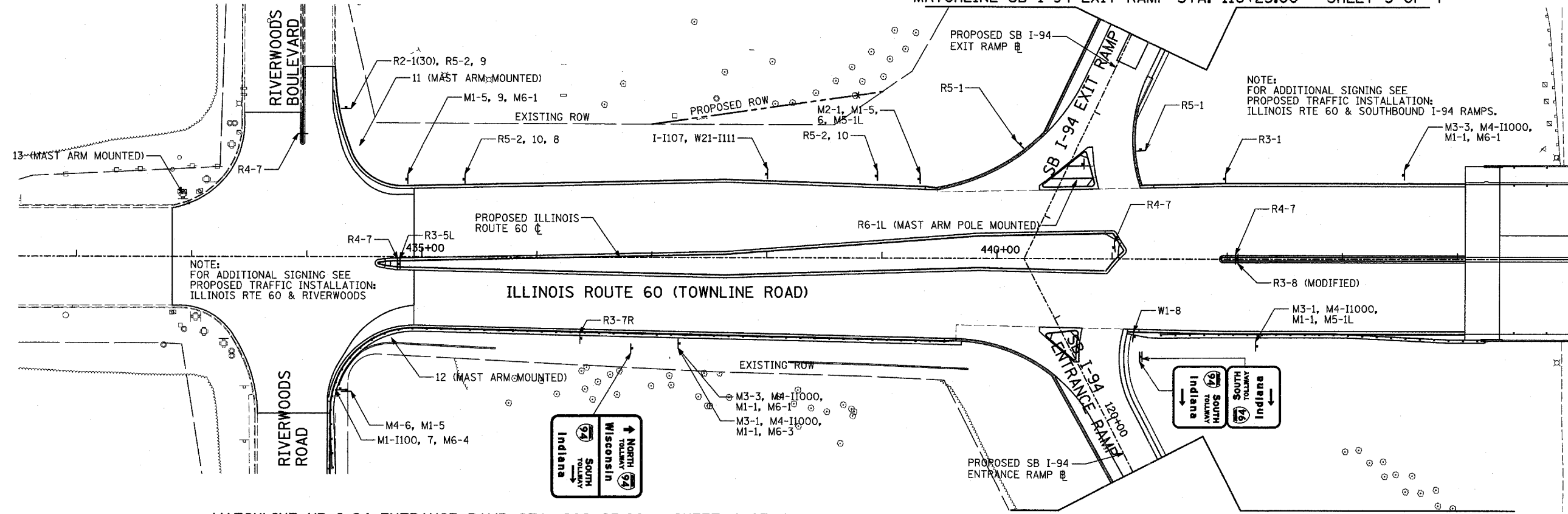


F.A.P. RTE.	SECTION	COUNTY	TOTAL SHEETS	SHEET NO.
335	119R-2	LAKE	439	178
STA. 432+83.12		TO STA. 470+56.84		
FED. ROAD DIST. NO.		ILLINOIS FED. AID PROJECT		

60B01

MATCHLINE SB I-94 EXIT RAMP STA. 116+25.00 - SHEET 3 OF 4



NOTE:
FOR ADDITIONAL SIGNING SEE
PROPOSED TRAFFIC INSTALLATION:
ILLINOIS RTE 60 & SOUTHBOUND I-94 RAMP.

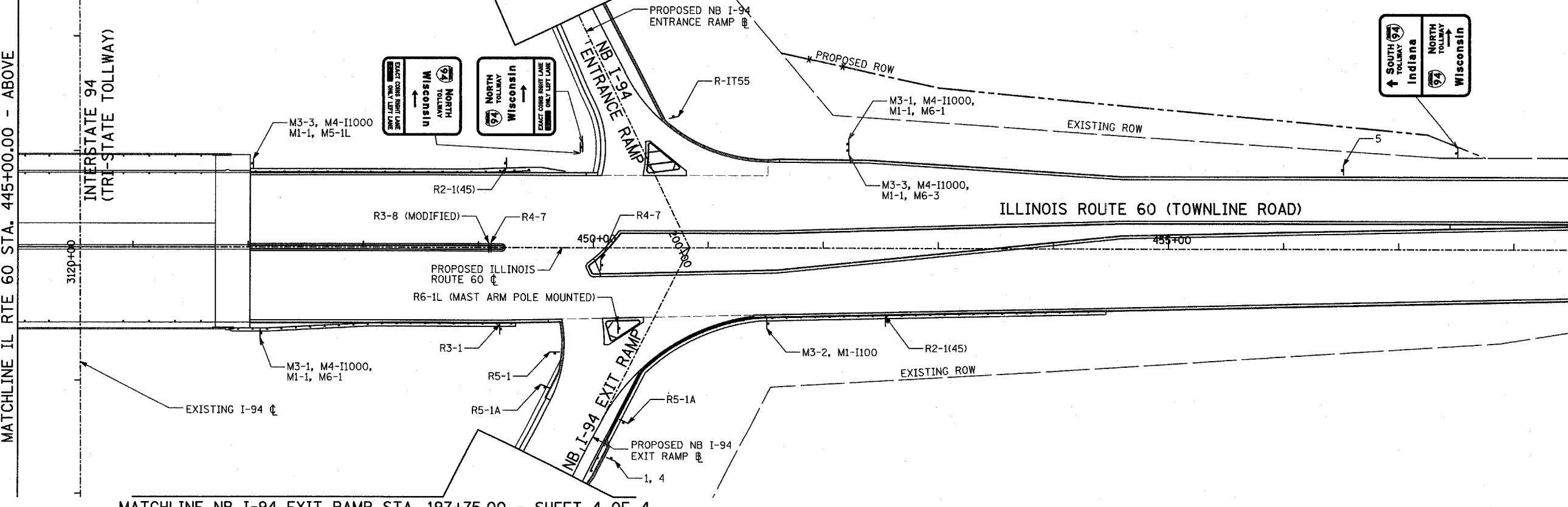
NOTE:
FOR ADDITIONAL SIGNING SEE
PROPOSED TRAFFIC INSTALLATION:
ILLINOIS RTE 60 & RIVERWOODS

SIGNING LEGEND:

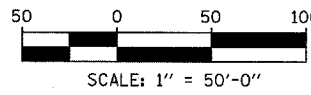
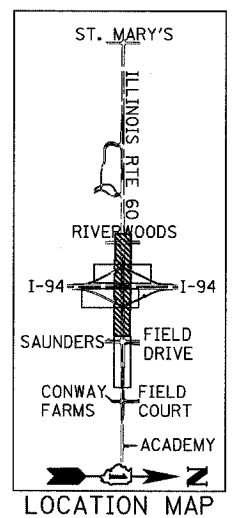
- EXISTING GROUND MOUNTED SIGN
- PROPOSED GROUND MOUNTED SIGN
- R1-1 — SEE PROPOSED SIGNING LEGEND AND SCHEDULE
- PROPOSED LARGE SIGN PANEL (SEE SIGN PANEL DETAILS AND SCHEDULE)

MATCHLINE NB I-94 ENTRANCE RAMP STA. 202+25.00 - SHEET 4 OF 4

MATCHLINE SB I-94 ENTRANCE RAMP STA. 120+50.00 - SHEET 3 OF 4



NOTE:
FOR ADDITIONAL SIGNING SEE
PROPOSED TRAFFIC INSTALLATION:
ILLINOIS RTE 60 & NORTHBOUND
I-94 RAMP.



REVISIONS	
NAME	DATE

ILLINOIS DEPARTMENT OF TRANSPORTATION
ILLINOIS RTE 60 OVER I-94
PROPOSED SIGNING PLAN
IL RTE 60 STA. 432+83.12 TO 458+50.00
SHEET 1 OF 4

SCALE: 1"=50'-0"
DATE: MAY 8, 2007
DRAWN BY: AMB
CHECKED BY: MPG

TYLIN INTERNATIONAL