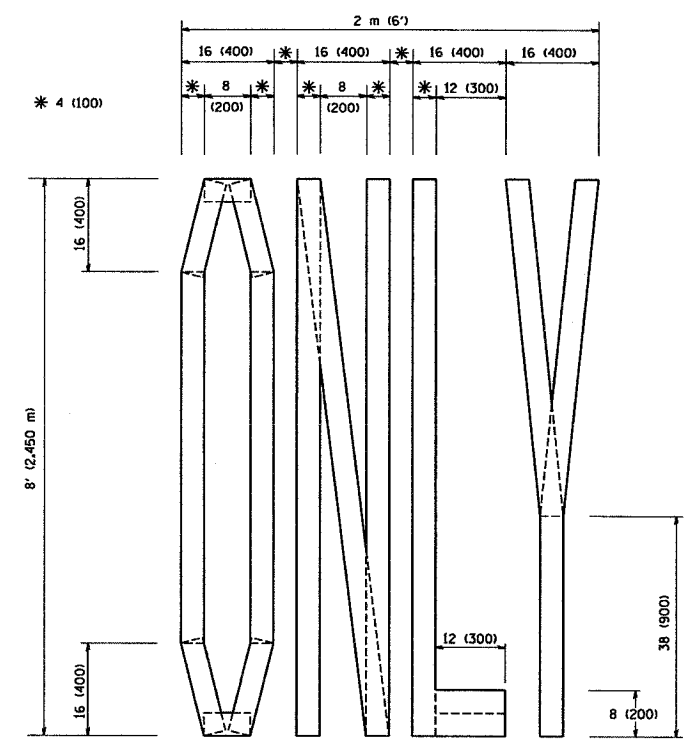
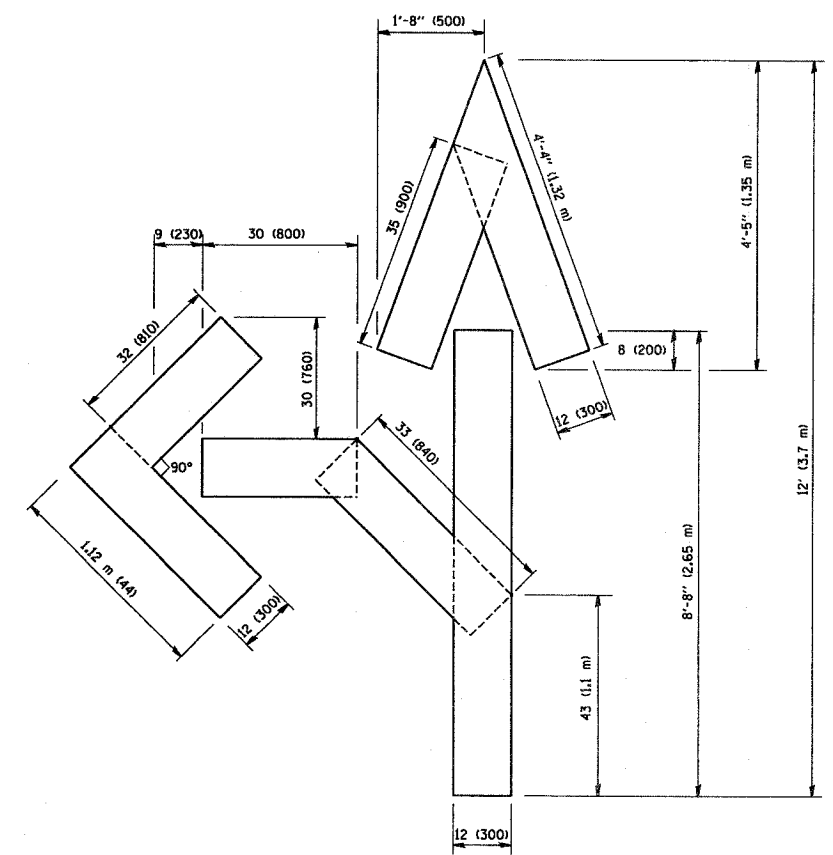


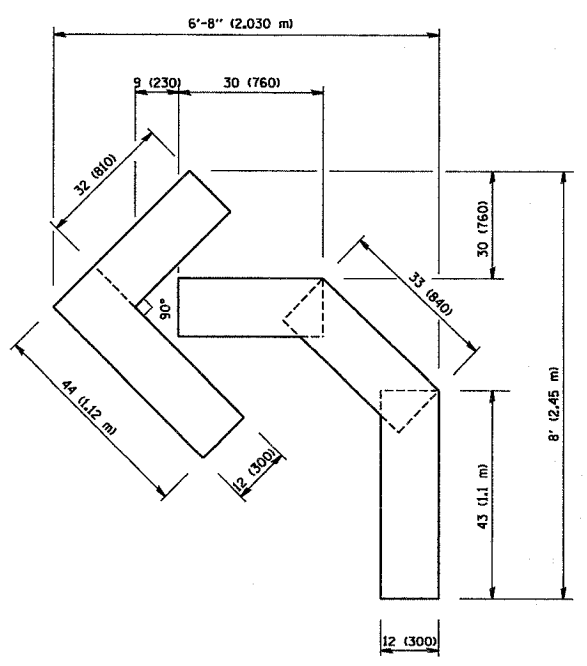
CONTRACT NO.	
F.A. RTE.	SECTION
1320	681 Ext-B/E
COUNTY	TOTAL SHEETS
Cook	46
SHEET NO.	38
STA.	TO STA.
FED. ROAD DIST. NO.	ILLINOIS FED. AID PROJECT



QUANTITY
4 (100) LINE = 64.1 ft. (19.7 m)
21.1 sq. ft. (1.97 sq. m)



QUANTITY
4 (100) LINE = 82.5 ft. (25.3 m)
27.5 sq. ft. (2.53 sq. m)



QUANTITY
4 (100) LINE = 45.5 ft. (13.9 m)
15.2 sq. ft. (1.39 sq. m)

All dimensions are in millimeters (inches) unless otherwise shown.

PLOT DATE = 1/17/2007
FILE NAME = K:\data\60582\60582.dwg
PLOT SCALE = 0.80000 / 1"
USER NAME = lryao

REVISIONS	
NAME	DATE
T. RAMMACHER	09/18/94
J. OBERLE	06/01/96
T. RAMMACHER	06/05/96
T. RAMMACHER	11/04/97
T. RAMMACHER	03/02/98
E. GOMEZ	08/28/00

ILLINOIS DEPARTMENT OF TRANSPORTATION
PAVEMENT MARKING LETTERS AND SYMBOLS FOR TRAFFIC STAGING
SCALE: NONE
DATE: 1/17/2007
DRAWN BY CADD
CHECKED BY TC-16
REVISION DATE: 08/28/00