

FOR INDEX OF SHEETS, SEE SHEET NO. 2



Jeffrey P. Helstedt
 JEFFREY P. HELSTEDT, P. E.
 IL. LIC. NO. 062-048426

EXP NOV. 30, 2007
 DATE June 20, 2007

STATE OF ILLINOIS
 DEPARTMENT OF TRANSPORTATION
 DIVISION OF HIGHWAYS

**PLANS FOR PROPOSED
 HIGHWAY**

**I-80/94 (KINGERY EXPRESSWAY) EASTBOUND
 IL 394 TO ILLINOIS/INDIANA STATE LINE**

IL 394

I-80 TO SOUTH OF THORTON - LANSING RD

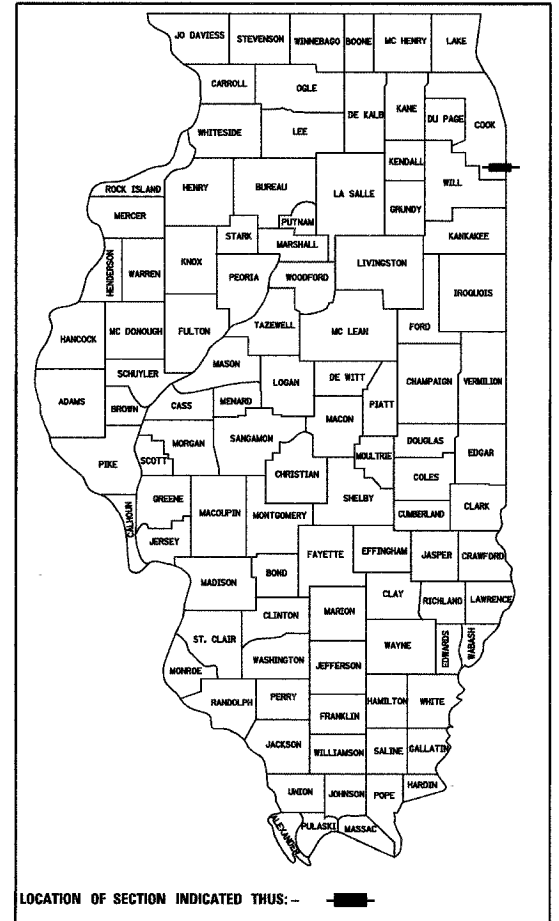
SECTION : 2007-031-LS

COOK COUNTY, IL

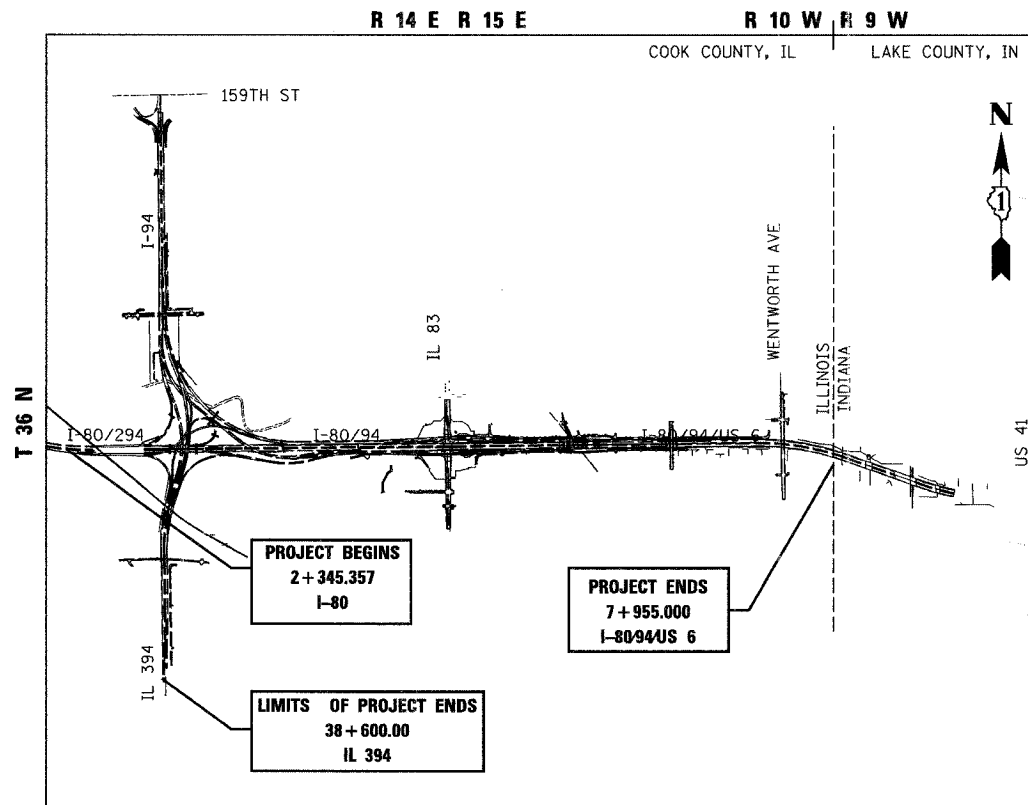
C-91-329-07

F.A.I. RTE.	SECTION	COUNTY	TOTAL SHEETS	SHEET NO.
80/94	2007-031LS	COOK	51	1
FED. ROAD DIST. NO.		ILLINOIS	FED. AID PROJECT	

CONTRACT 60D14



LOCATION OF SECTION INDICATED THUS: - [Symbol]



PROJECT BEGINS
 2+345.357
 I-80

PROJECT ENDS
 7+955.000
 I-80/94/US 6

LIMITS OF PROJECT ENDS
 38+600.00
 IL 394

CALUMET CITY TOWNSHIP (IL)

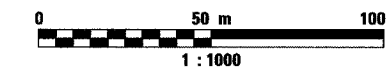

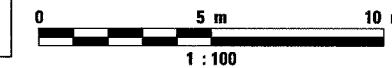
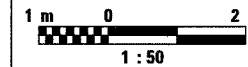
I-80/94

GROSS LENGTH OF PROJECT = 8189.611 M ; 8.190 KM
 NET LENGTH OF PROJECT = 8189.611 M ; 8.190 KM

I-80/94 (KINGERY EXPRESSWAY)
 INSTALLATION OF LANDSCAPING ITEMS
 ALONG IL 394, I-80/94, TORRENCE
 AVE, BURNHAM AVE, WENTWORTH AVE,
 THORTON-LANSING RD.

PROJECT LOCATED IN VILLAGE
 OF LANSING, ILLINOIS

METRIC RATIOS



STATE OF ILLINOIS
 DEPARTMENT OF TRANSPORTATION
 DIVISION OF HIGHWAYS

SUBMITTED June 21, 2007

Diane O'Keefe Kal
 DEPUTY DIRECTOR OF HIGHWAYS, REGION ENGINEER

August 17, 2007
Eric F. Stern
 ENGINEER OF DESIGN AND ENVIRONMENT

August 17, 2007
Milton R. Seay, P.E.
 DEPUTY DIRECTOR OF HIGHWAYS, CHIEF ENGINEER

J.U.L.I.E.
 JOINT UTILITY LOCATION INFORMATION
 FOR EXCAVATION
 1-800-892-0123

FULL SIZE PLANS HAVE BEEN PREPARED USING STANDARD
 ENGINEERING SCALES, REDUCED SIZED PLANS WILL NOT
 CONFORM TO STANDARD SCALES, IN MAKING MEASUREMENTS
 ON REDUCED PLANS, THE ABOVE SCALES MAY BE USED.

CONSULTING SERVICES : PROJECT MANAGER: CATHERINE KIBBLE, (847) 705-4269

PRINTED BY THE AUTHORITY OF
 THE STATE OF ILLINOIS

CONTRACT NO. 60D14

