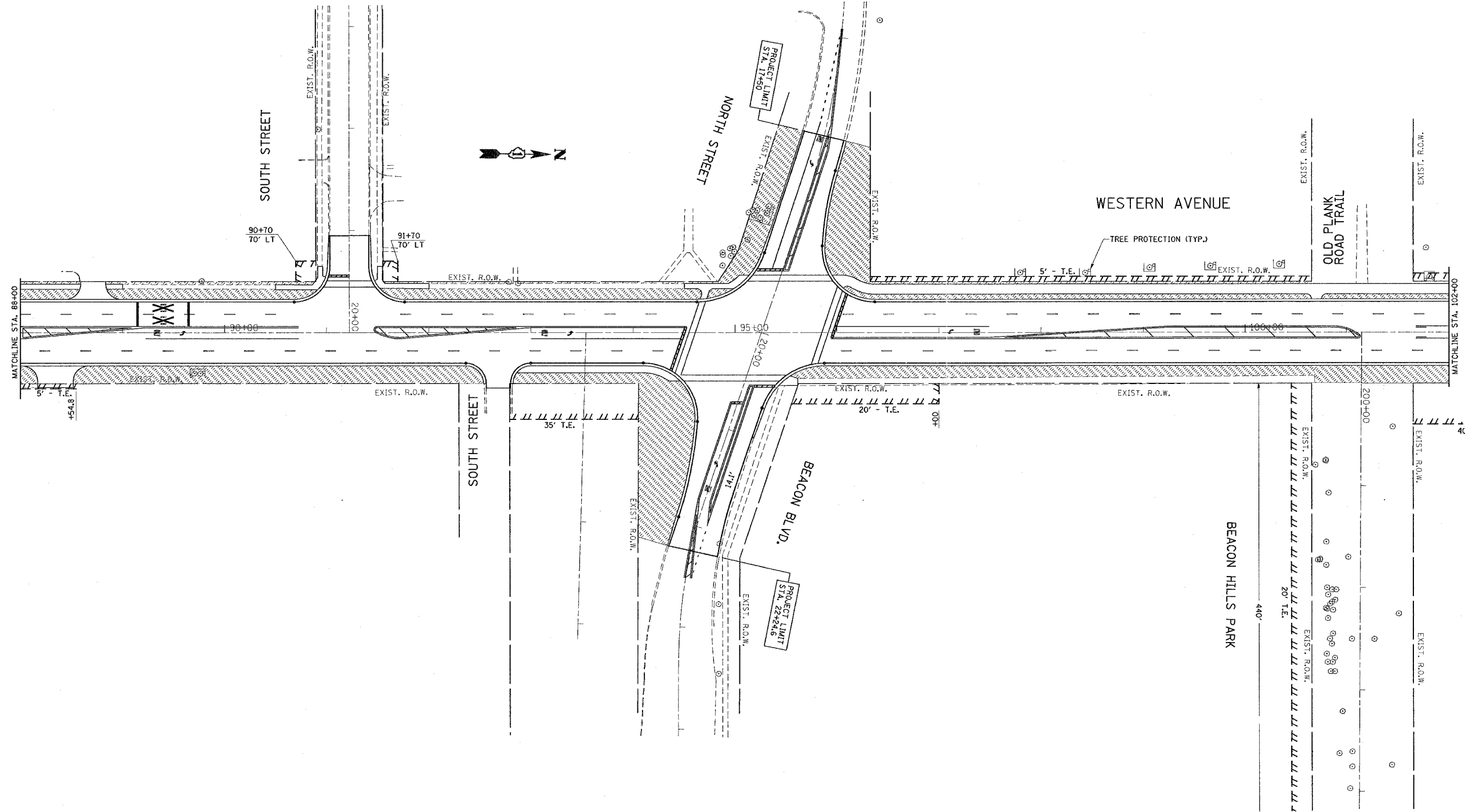





*REF-pmk07

CONTRACT NO. 62742

F.A. RTE.	SECTION	COUNTY	TOTAL SHEETS	SHEET NO.
2845	3152 WRS	COOK	195	77
STA. 88+00		TO STA. 102+00		
FED. ROAD DIST. NO.	ILLINOIS	FED. AID PROJECT		



LEGEND

-  SODDING, SALT TOLERANT
-  TREE PROTECTION WITH TEMPORARY FENCE
-  PROPOSED TREE

REVISIONS	
NAME	DATE

ILLINOIS DEPARTMENT OF TRANSPORTATION

**WESTERN AVENUE
PROPOSED LANDSCAPING
PLAN**

SCALE: VERT. 1"=50'
HORIZ. 1"=50'
DATE 6/28/2007

DRAWN BY
CHECKED BY

PLOT DATE = 6/28/2007
FILE NAME = c:\p\proj\2007\62742\landscaping.dgn
PLOT SCALE = 50.0000 / 1 IN.
REFERENCE = WRS