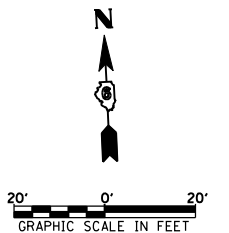
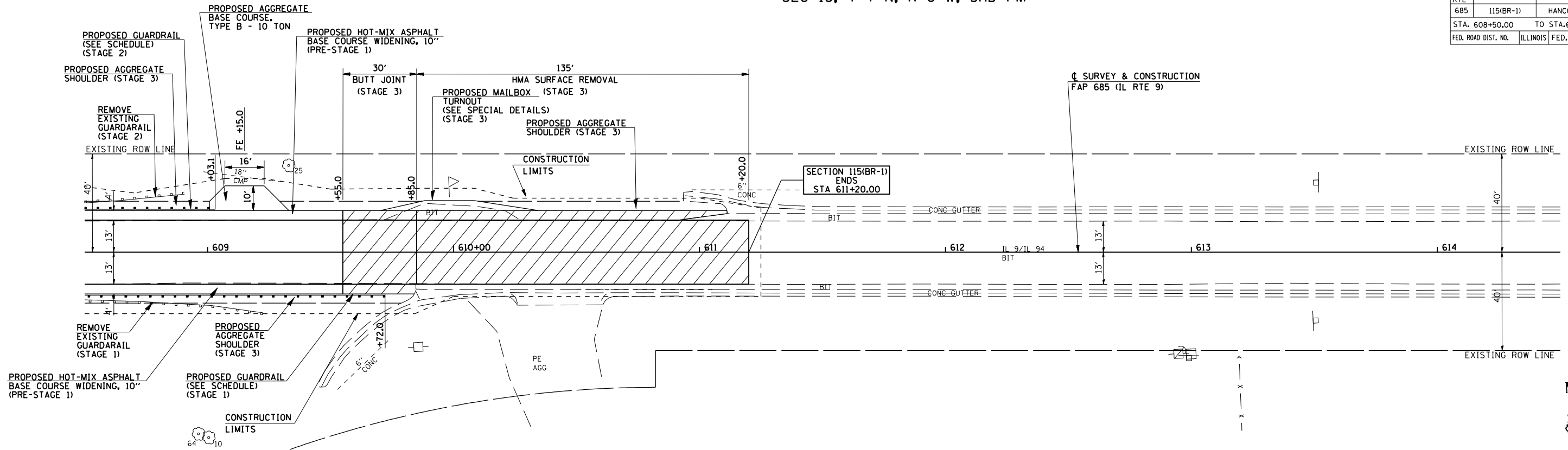


SEC 18, T 7 N, R 6 W, 3RD PM

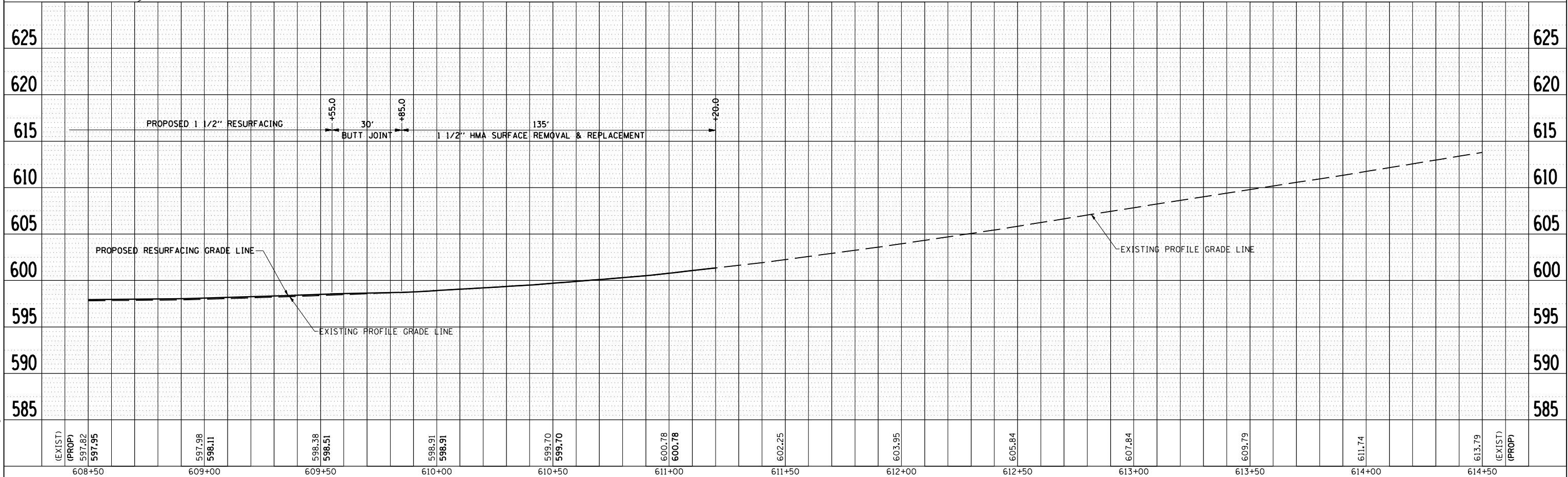
FAP RTE	SECTION	COUNTY	TOTAL SHEETS	SHEET NO.
685	115(BR-1)	HANCOCK	44	18
STA. 608+50.00		TO STA. 611+30.00		
FED. ROAD DIST. NO.		ILLINOIS FED. AID PROJECT		

PLAN	SURVEYED	BY	DATE
NO.	NO.		



PROFILE	SURVEYED	BY	DATE
NO.	NO.		

SEC 19, T 7 N, R 6 W, 3RD PM



PLOT DATE = 7/2/2007
 FILE NAME = c:\projects\685\887\hutchison_r\m\2447-9pp2.dgn
 PLOT SCALE = 4.23628 / IN.
 USER NAME = laughlin-1