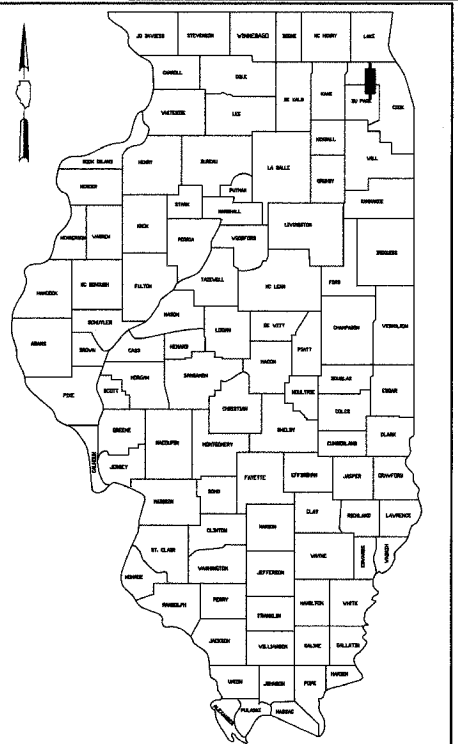


FED. ROAD DISTRICT NO.	SECTION	COUNTY	TOTAL SHEETS	SHEET NO.
7	06-00052-00-LT	COOK	10	1

COVER SHEET

FED. ROAD DISTRICT NO. 7 ILLINOIS FED. AID PROJECT M-8003(819)



LOCATION OF SECTION INDICATED THIS: - ■ -

STATE OF ILLINOIS
DEPARTMENT OF TRANSPORTATION
DIVISION OF HIGHWAYS

APPROVED July 10 20 07
Alan P. Dine
DIRECTOR OF ENGINEERING AND COMMUNITY DEVELOPMENT
VILLAGE OF ELK GROVE VILLAGE


PASSED July 16 20 07
Chris Crenshaw
DISTRICT ONE ENGINEER OF LOCAL ROADS & STREETS

RELEASING FOR
BID BASED ON
LIMITED REVIEW July 18 20 07
Diane O'Keefe
DEPUTY DIRECTOR OF HIGHWAYS, REGION ONE ENGINEER

P.E. SIGNATURE: *David Mertz*
P.E. NAME: DAVID MERTZ
DATE: 10 JULY 2007
IL LICENSE NO.: 062-052068
LICENSE EXPIRATION: 11/30/2007



P.E. SIGNATURE: *Derek H. Mall*
P.E. NAME: DEREK MALL
DATE: July 12, 2007
IL LICENSE NO.: 062-051308
LICENSE EXPIRATION: 11/30/2007



PLANS PREPARED BY:

CIVILTECH
450 E. Devon Ave., Suite 300 - Itasca, Illinois 60143
Tel: 630.773.3900 - Fax: 630.773.3975
www.civiltechinc.com



PRINTED BY AUTHORITY OF THE STATE OF ILLINOIS

STATE OF ILLINOIS
DEPARTMENT OF TRANSPORTATION
DIVISION OF HIGHWAYS

PLANS FOR PROPOSED FEDERAL AID PROJECT

BUSSE ROAD (IL 83)
TOUHY AVENUE TO HOWARD STREET

SECTION 06-00052-00-LT
PROJECT NO. M-8003(819)

LIGHTING
COOK COUNTY
C-91-310-07

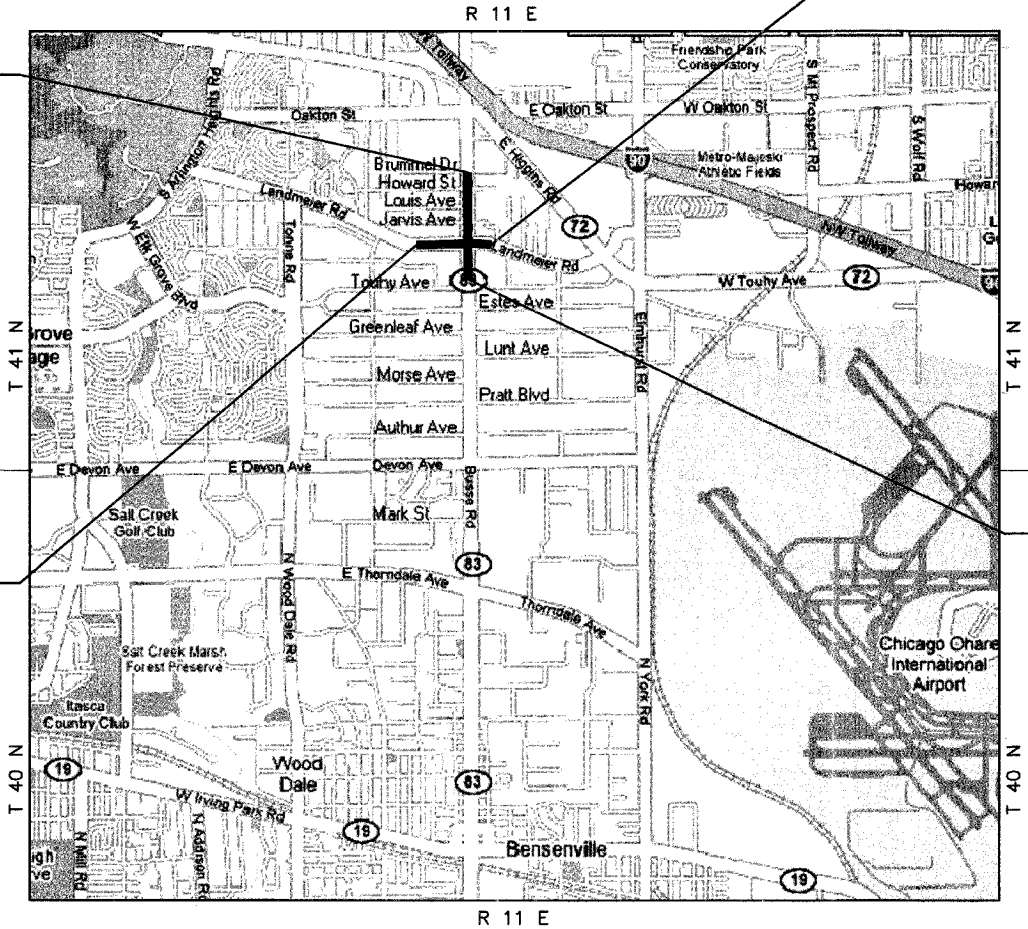
END IMPROVEMENT
BUSSE ROAD
STA. 1108+50

END IMPROVEMENT
LANDMEIER ROAD
STA. 624+71

PROJECT LOCATED IN VILLAGE
OF ELK GROVE VILLAGE

BEGIN IMPROVEMENT
LANDMEIER ROAD
STA. 607+98

BEGIN IMPROVEMENT
BUSSE ROAD
STA. 1078+33



LOCATION MAP (NOT TO SCALE)

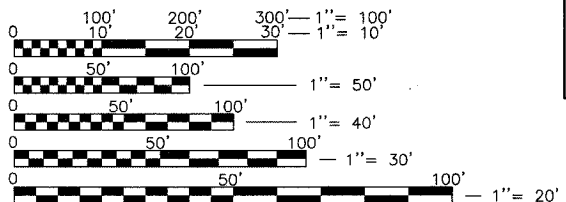
NET AND GROSS PROJECT LENGTH: 4,690 FEET (0.89 MILES)

INDEX OF SHEETS

SHEET NO.	DESCRIPTION
1	TITLE SHEET
2	SUMMARY OF QUANTITIES, GENERAL NOTES AND LEGEND
3-5	LIGHTING PLANS
6	WIRING DIAGRAM
7-10	LIGHTING DETAILS

INDEX OF STATE STANDARDS

NO.	DESCRIPTION
701101-01	OFF-ROAD OPERATIONS, MULTILANE, 15' TO 24" FROM PAVEMENT EDGE
701106-06	OFF-ROAD OPERATIONS, MULTILANE, MORE THAN 15' AWAY
701421-01	LANE CLOSURE, MULTILANE, DAY OPERATIONS ONLY, FOR SPEEDS ≥ 45 MPH TO 55 MPH
701501-03	URBAN LANE CLOSURE, 2L, 2W, UNDIVIDED
701601-04	URBAN LANE CLOSURE, MULTILANE, 1W OR 2W WITH NON TRAVERSABLE MEDIAN
701606-04	URBAN LANE CLOSURE, MULTILANE 2W WITH MOUNTABLE MEDIAN
701701-04	URBAN LANE CLOSURE, MULTILANE INTERSECTION
701801-03	LANE CLOSURE, MULTILANE, 1W OR 2W CROSSWALK OR SIDEWALK CLOSURE
702001-06	TRAFFIC CONTROL DEVICES



FULL SIZE PLANS HAVE BEEN PREPARED USING STANDARD ENGINEERING SCALES. REDUCED SIZED PLANS WILL NOT CONFORM TO STANDARD SCALES. IN MAKING MEASUREMENTS ON REDUCED PLANS, THE ABOVE SCALES MAY BE USED.

THE "STANDARD SPECIFICATIONS FOR ROAD AND BRIDGE CONSTRUCTION", ADOPTED JANUARY 1, 2007 BY THE ILLINOIS DEPARTMENT OF TRANSPORTATION, SHALL GOVERN THIS WORK.



1-800-892-0123

FEDERAL AID DESIGN ENGINEER: PHIL MARCYN 847-705-4189
CONSULTANT ENGINEER: DEREK MALL, P.E. CIVILTECH ENGINEERING, INC.

CONTRACT NO. 83955