

F.A.U. RTE.	SECTION	COUNTY	TOTAL SHEETS	SHEET NO.
3509	00-00173-00-FP	COOK	246	1

STATE OF ILLINOIS

DEPARTMENT OF TRANSPORTATION

DIVISION OF HIGHWAYS

PLANS FOR PROPOSED FEDERAL AID PROJECT

FAU ROUTE 3509 (SHERIDAN ROAD) FAU 1297 (10TH STREET) TO ISABELLA STREET

RECONSTRUCTION AND TRAFFIC SIGNALS

SECTION 00-00173-00-FP

PROJECT M-TE-00D1(781)

COOK COUNTY

JOB NO. C-91-184-00

FOR INDEX OF SHEETS, SEE SHEET NO. 2

PROJECT M-TE-00D1(781)
PROJECT BEGINS
SHERIDAN ROAD
STATION 1004+42.60

STATION EQUATION:
STATION 1070+50.84 BK
STATION 1070+47.07 AH

PROJECT M-TE-00D1(781)
OMISSION BEGINS
SHERIDAN ROAD
STATION 1073+87.18

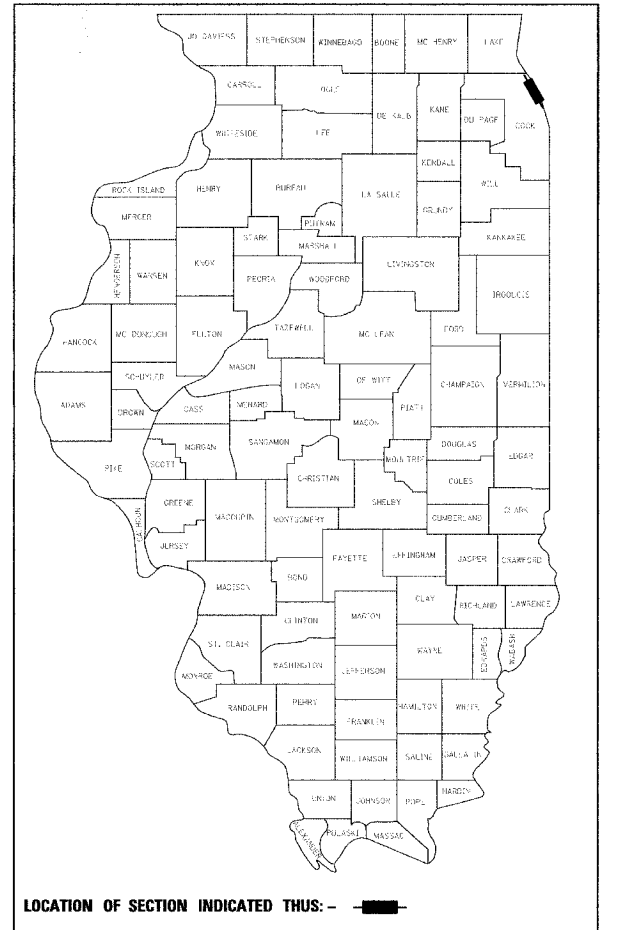
PROJECT M-TE-00D1(781)
OMISSION ENDS
SHERIDAN ROAD
STATION 1076+52.86

PROJECT M-TE-00D1(781)
OMISSION ENDS
ISABELLA STREET
STATION 4094+33.69

PROJECT M-TE-00D1(781)
PROJECT ENDS
SHERIDAN ROAD
STATION 1103+83.65

PROJECT M-TE-00D1(781)
OMISSION BEGINS
ISABELLA STREET
STATION 4092+58.88

PROJECT IS LOCATED IN
VILLAGE OF WILMETTE
AND CITY OF EVANSTON



FINAL PLAN SUBMITTAL
JULY 13, 2007

STATE OF ILLINOIS
DEPARTMENT OF TRANSPORTATION
DIVISION OF HIGHWAYS

APPROVED *July 13 2007*
Brigitte Maurhofer
DIRECTOR OF ENGINEERING, VILLAGE OF WILMETTE

PASSED *July 18, 2007*
Christopher Holt
DISTRICT 1 ENGINEER OF LOCAL ROADS AND STREETS

RELEASING FOR BID
BASED ON LIMITED
REVIEW *July 18 20 2007*
Diane O'Keefe
DEPUTY DIRECTOR OF HIGHWAYS, REGION 1 ENGINEER

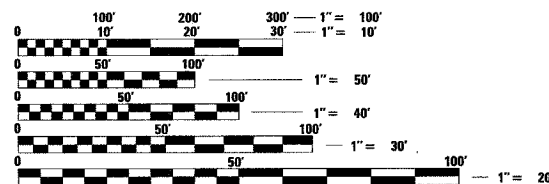
PRINTED BY THE AUTHORITY
OF THE STATE OF ILLINOIS

DESCRIPTION OF IMPROVEMENT

THIS IMPROVEMENT CONSISTS OF ROADWAY RECONSTRUCTION, STORM SEWER AND DRAINAGE STRUCTURE ADJUSTMENTS AND INSTALLATION, SANITARY SEWER, WATER MAIN, ROADWAY LIGHTING, TRAFFIC SIGNAL INSTALLATION, LANDSCAPING, STRIPING, AND ALL INCIDENTAL AND COLLATERAL WORK AS NECESSARY TO COMPLETE THE IMPROVEMENT SHOWN HEREIN AND AS DESCRIBED IN THE SPECIFICATIONS.

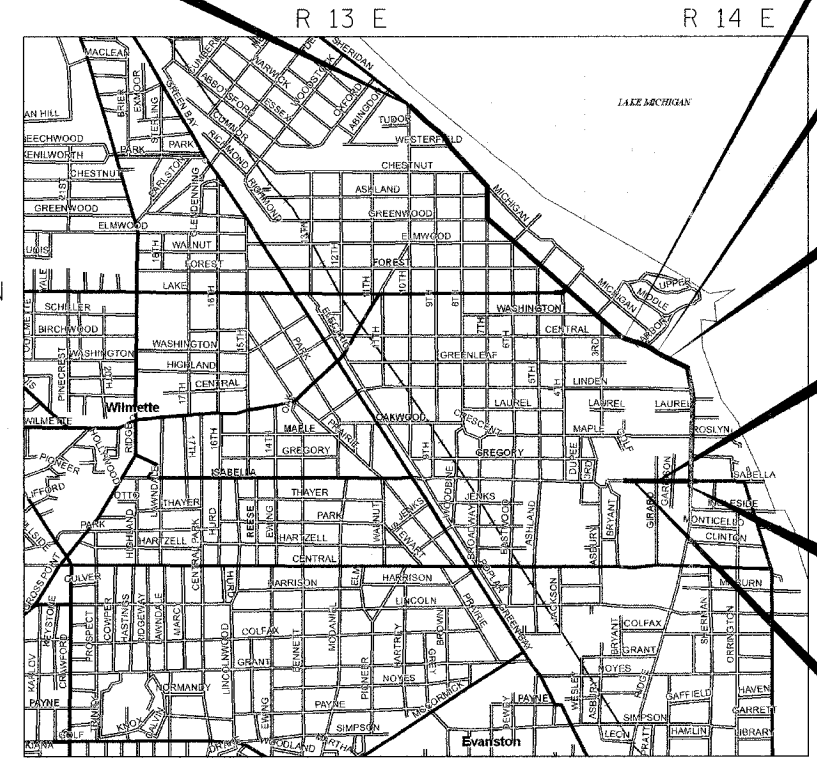
DESIGN DESIGNATION (ADT)

SHERIDAN ROAD:
1,938 (25) MINOR ARTERIAL
T.F.-(COMP-20)
DESIGN SPEED: 30 MPH
POSTED SPEED: 30 MPH
DESIGN YEAR 2025
DESIGN YEAR ADT 21,500



FULL SIZE PLANS HAVE BEEN PREPARED USING STANDARD ENGINEERING SCALES. REDUCED SIZED PLANS WILL NOT CONFORM TO STANDARD SCALES. IN MAKING MEASUREMENTS ON REDUCED PLANS, THE ABOVE SCALES MAY BE USED.

J.U.L.I.E.
JOINT UTILITY LOCATION INFORMATION FOR EXCAVATION
1-800-892-0123



LOCATION MAP

NOT TO SCALE

PROJECT LENGTH (GROSS / NET)
SHERIDAN ROAD 9,944.82 FT (1.883 MILES) / 9,679.14 FT (1.833 MILES)



Todd S. Bright 7/12/07
TODD S. BRIGHT, P.E.
NO. 062-050035
EXP. DATE 11/30/07

1001 FEDERAL AID DESIGN ENGINEER
ABIGAIL WILGREEN 847/705-4233

1061 PERIMETER DRIVE, SUITE 1025
SCHLAUBURG, ILLINOIS 60173
(847) 606-9600



CONTRACT NO. 83964