

F.A.U. RTE.	SECTION	COUNTY	TOTAL SHEETS	SHEET NO.
3509	00-00173-00-FP	COOK	246	46
STA. 1004+42.60		TO STA. 1025+00		
FED. ROAD DIST. NO. 7		ILLINOIS	FED. AID PROJECT	

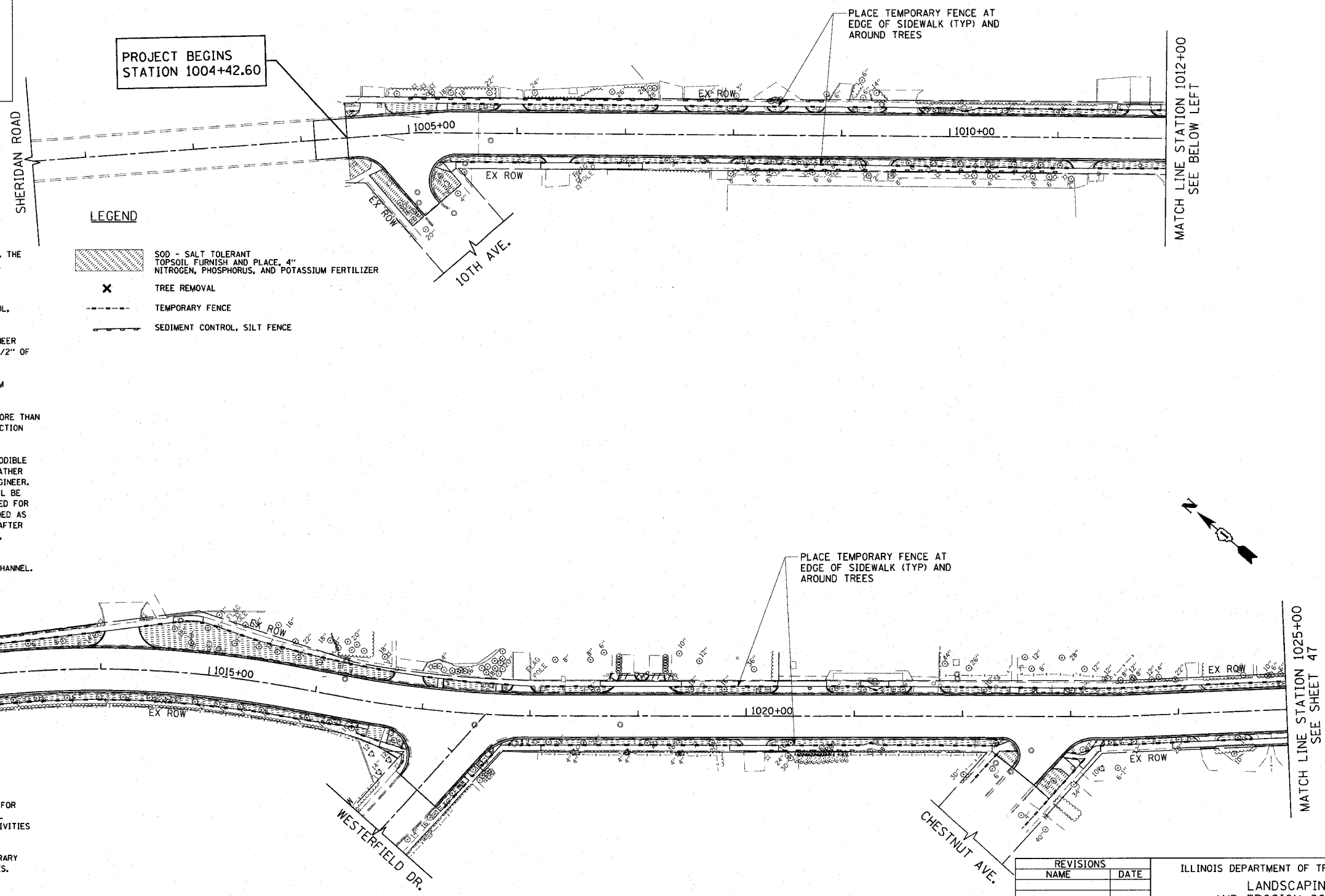
TREE PRESERVATION

1. TREE PRUNING, AND TREE ROOT PRUNING IS TO BE PROVIDED FOR ALL TREES WITHIN THE PROPOSED SODDING LIMITS.
2. THE CONTRACTOR'S ATTENTION IS CALLED TO THE FACT THE PRESERVATION OF EXISTING TREES IS OF UTMOST IMPORTANCE TO THE VILLAGE OF WILMETTE AND THE CITY OF EVANSTON. ALL TEMPORARY FENCE, TREE REMOVAL, PRUNING AND ROOT PRUNING SHALL BE COMPLETED BEFORE CONSTRUCTION OPERATIONS COMMENCE IN ANY AREA. AT NO TIME SHALL THE CONTRACTOR PRUNE OR REMOVE ANY TREES UNLESS SPECIFICALLY DIRECTED BY THE ENGINEER.
3. THE CONTRACTOR SHALL TAKE EXTRA CARE IN GRADING AND EXCAVATING NEAR TREES WHICH ARE NOT MARKED FOR REMOVAL SO AS NOT TO CAUSE INJURY TO THE ROOTS OR TRUNKS. HAND EXCAVATION SHALL BE PERFORMED IF MAJOR ROOTS ARE PRESENT. MAJOR ROOTS OF A TREE THAT ARE TO REMAIN IN PLACE EXTENDING INTO THE EXCAVATION AREA AT AN ELEVATION THAT WOULD INTERFERE WITH ANY PORTION OF THE PLANNED CONSTRUCTION SHALL BE SEVERED AT A POINT IMMEDIATELY OUTSIDE OF THE EXCAVATION AREA IN A MANNER THAT WILL CAUSE THE LEAST AMOUNT OF DAMAGE TO THE REMAINING TREE STRUCTURE. THIS WORK IS INCIDENTAL TO CONTRACT.

TEMPORARY EROSION CONTROL NOTES

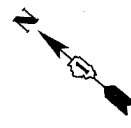
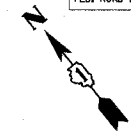
1. THE ENGINEER SHALL CONDUCT A FIELD REVIEW FOR EROSION AND SEDIMENT CONTROL WITH THE PRIME AND SUBCONTRACTORS PRIOR TO ANY EARTHWORK OPERATIONS TO DETERMINE TIMING ADVANCEMENT OF CONTROL MEASURES.
2. THE CONTRACTOR WILL BE REQUIRED TO IMPLEMENT AND MAINTAIN EROSION CONTROL MEASURES IMMEDIATELY AFTER STRIPPING OF EXISTING VEGETATION.
3. NO CONCENTRATED RUNOFF FLOW FROM STRIPPED AREAS SHALL LEAVE THE SITE WITHOUT BEING TREATED. THE CONTRACTOR SHALL ADJUST HIS OPERATIONS AND IMPLEMENT EROSION CONTROL MEASURES ACCORDINGLY.
4. THE QUANTITY FOR INLET FILTERS IS SUFFICIENT FOR ONE (1) SET UP PER STAGE. THE QUANTITY FOR INLET FILTER CLEANING, IS SUFFICIENT FOR MONTHLY MAINTENANCE OF FILTERS OVER THE DURATION OF THE CONTRACT. THESE ITEMS ARE MEASURED AS EACH, REGARDLESS OF THE TYPE OR CONFIGURATION USED.
5. THE CONTRACTOR SHALL SURROUND ALL EARTH STOCKPILES WITH SEDIMENT CONTROL, SILT FENCE AND SEED THEM WITH TEMPORARY EROSION CONTROL SEEDING.
6. EROSION CONTROL MEASURES SHALL BE INSPECTED BY THE CONTRACTOR AND ENGINEER AT LEAST ONCE EVERY SEVEN DAYS WITHIN 24 HOURS OF ANY STORM EXCEEDING 1/2" OF PRECIPITATION OR EQUIVALENT SNOWFALL.
7. THE CONTRACTOR SHALL TAKE ALL PRECAUTIONS TO PREVENT POLLUTION OF STORM WATER AND SHALL FOLLOW IEPA & IDOT CONSTRUCTION MEMORANDUM NO. 06-60.
8. STABILIZATION MEASURES SHALL BE INITIATED AS SOON AS PRACTICAL, BUT NO MORE THAN 14 DAYS AFTER CONSTRUCTION ACTIVITY HAS CEASED IN AN AREA WHERE CONSTRUCTION ACTIVITY WILL NOT OCCUR FOR A PERIOD OF 21 OR MORE CALENDAR DAYS.
9. THE CONTRACTOR SHALL APPLY TEMPORARY EROSION CONTROL SEEDING TO ALL ERODIBLE BARE EARTH AREAS WITHIN THE CONTRACT LIMITS EACH WEEK. REGARDLESS OF WEATHER CONDITIONS OR PROGRESS OF THE WORK, UNLESS OTHERWISE DIRECTED BY THE ENGINEER. ERODIBLE EMBANKMENT AND EXCAVATION AREAS WHERE WORK IS IN PROGRESS SHALL BE INCLUDED ON THE AREAS TO BE SEEDED. ALL AREAS THAT ARE TO REMAIN STRIPPED FOR LONG PERIODS OF TIME SHALL RECEIVE SEEDING, CLASS 7, WHOSE COST IS INCLUDED AS PART OF TEMPORARY EROSION CONTROL SEEDING. IF GRADING OPERATIONS OCCUR AFTER SEPTEMBER 30TH OR IN THE WINTER WHEN SEED WILL NOT GERMINATE, USE MULCH, METHOD 2 FOR TEMPORARY COVER.
10. NO DE-WATERING RUNOFF SHALL BE DISCHARGED DIRECTLY TO THE NORTH SHORE CHANNEL.

11. THE DISTURBED AREAS SHALL BE MINIMIZED. THE CONTRACTOR WILL NOT BE PAID FOR TREATING AREAS THAT HAVE BEEN EXCESSIVELY STRIPPED. THE CONTRACTOR SHALL COORDINATE AREAS TO BE STRIPPED WITH ENGINEER PRIOR TO CONSTRUCTION ACTIVITIES COMMENCING.
12. AT THE DISCRETION OF THE ENGINEER, THE CONTRACTOR SHALL INSTALL A TEMPORARY CONSTRUCTION ENTRANCE TO CONTROL SEDIMENT FROM LEAVING THE SITE ON TIRES. THIS WORK SHALL BE PAID FOR AS "TEMPORARY ACCESS, (ROAD)."



LEGEND

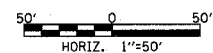
- SOD - SALT TOLERANT TOPSOIL FURNISH AND PLACE. 4" NITROGEN, PHOSPHORUS, AND POTASSIUM FERTILIZER
- TREE REMOVAL
- TEMPORARY FENCE
- SEDIMENT CONTROL, SILT FENCE



REVISIONS	
NAME	DATE

ILLINOIS DEPARTMENT OF TRANSPORTATION
 LANDSCAPING
 AND EROSION CONTROL
 SHERIDAN ROAD
 STATION 1004+42.60 TO STATION 1025+00

DATE 7/13/07
 DRAWN BY LTD
 CHECKED BY BJL



PLOT DATE = 7/12/2007
 PLOT SCALE = 80.0000 / 1 IN.
 USER NAME = b.johnson

1001 PERIMETER DRIVE, SUITE 1025
 SCHAMBERG, ILLINOIS 60173
 (847) 605-8600

