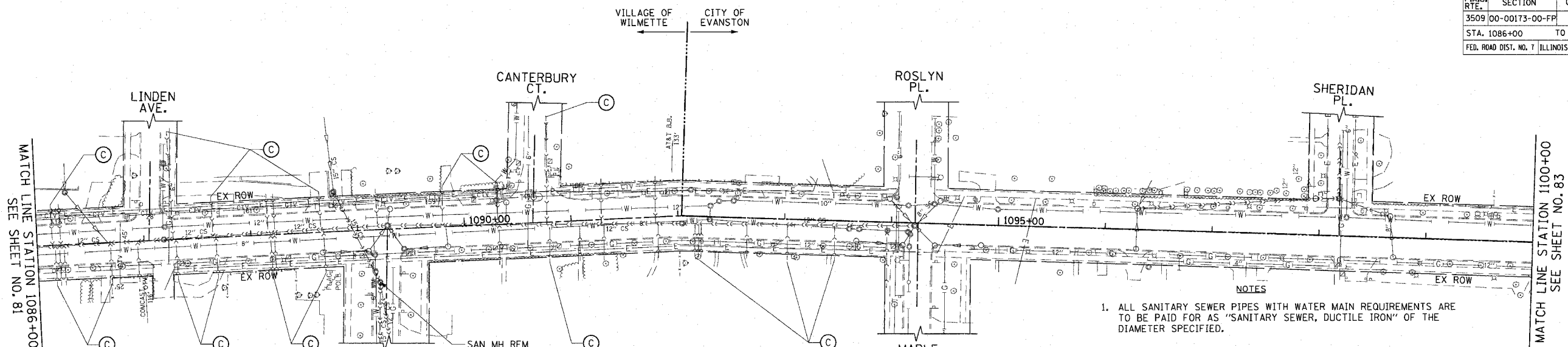
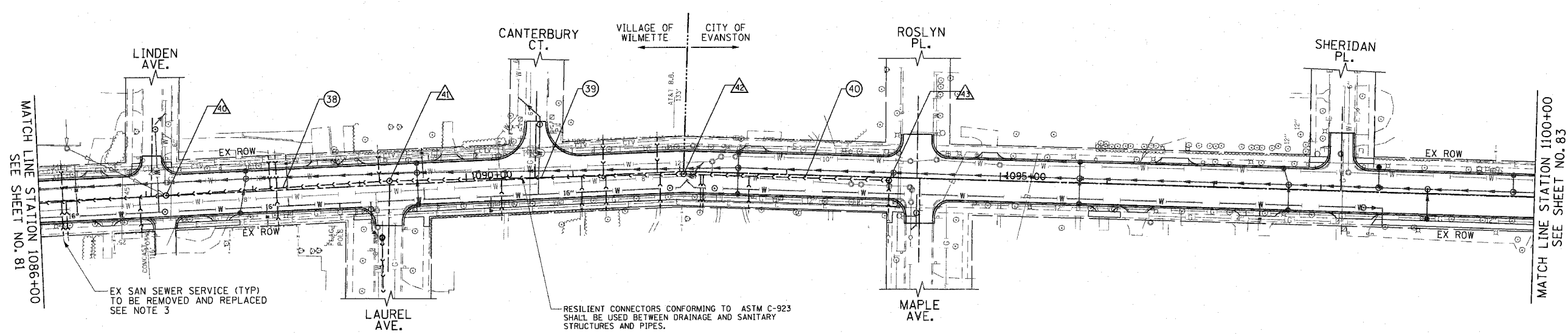


F.A.U. RTE.	SECTION	COUNTY	TOTAL SHEETS	SHEET NO.
3509	00-00173-00-FP	COOK	246	82
STA. 1086+00		TO STA. 1100+00		
FED. ROAD DIST. NO. 7 ILLINOIS FED. AID PROJECT				



- NOTES**
1. ALL SANITARY SEWER PIPES WITH WATER MAIN REQUIREMENTS ARE TO BE PAID FOR AS "SANITARY SEWER, DUCTILE IRON" OF THE DIAMETER SPECIFIED.
 2. ALL CAPPED OR ABANDONED SANITARY SEWER SERVICES ARE DENOTED BY (C). A QUANTITY OF 6' OF "SANITARY SEWER REMOVAL, 6"' HAS BEEN PROVIDED FOR LOCATIONS WHERE THE PROPOSED STORM SEWER INTERFERES WITH CAPPED OR ABANDONED SERVICES. CAPPED OR ABANDONED SERVICES SHALL BE PLUGGED PER ARTICLE 550.05 OF THE STANDARD SPECIFICATIONS.
 3. ALL EXISTING, IN USE, SANITARY SEWER SERVICES ALONG SHERIDAN ROAD SHALL BE MAINTAINED AND ARE TO BE REMOVED AND REPLACED BEYOND THE BACK OF CURB. SANITARY SERVICE REMOVAL IS TO BE PAID FOR AS "SANITARY SEWER REMOVAL, 6"". CONNECTIONS TO THE EXISTING SANITARY SEWER SERVICE AND THE PROPOSED SANITARY MAIN LINE ARE TO BE PAID FOR AS "SANITARY SERVICE CONNECTION". THE EXISTING SANITARY SEWER SERVICES TO BE REPLACED WILL BE PAID FOR AS "SANITARY SEWER, 6"".
 4. EXISTING SANITARY REMOVALS SHOWN ON DRAINAGE AND UTILITY PLAN.

EXISTING



EX SAN SEWER SERVICE (TYP) TO BE REMOVED AND REPLACED SEE NOTE 3

RESILIENT CONNECTORS CONFORMING TO ASTM C-923 SHALL BE USED BETWEEN DRAINAGE AND SANITARY STRUCTURES AND PIPES.

PROPOSED

SCHEDULE OF SANITARY SEWER STRUCTURES

STRUCTURE NUMBER	STATION	OFFSET (FT)	TYPE	FRAME & GRATE	RIM ELEVATION	INVERT						
						NORTH	NE	EAST	SE			
40	1087+18.6	0.3' LT	SAN MH TA 4' DIA	T1 F, CL	615.63	607.01			607.01			
41	1089+28.0	3.7' LT	SAN MH TA 4' DIA	T1 F, CL	616.68	607.57			607.57			
42	1092+03.6	2.5' RT	SAN MH TA 4' DIA	T1 F, CL	616.72	608.13			608.18			
43	1093+96.0	2.9' RT	SAN MH TA 4' DIA	T1 F, CL	616.99	609.35			609.35			
44	1097+00.0	2.9' RT	SAN MH TA 4' DIA	T1 F, CL	617.21	610.24						
45			NOT	USED								

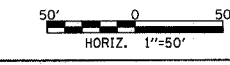
SCHEDULE OF SANITARY SEWER PIPES

PIPE NUMBER	ITEM	CLASS	SIZE	LENGTH (FT)	SLOPE	TBF (SPECIAL) (CU YD)
38	SANS	B	12"	205.5	0.27%	206
39	SANS	WM REQMTS	12"	271.5	0.21%	272
40	SANS	WM REQMTS	12"	189.0	0.62%	166
41	NOT	USED				
42	NOT	USED				

REVISIONS	
NAME	DATE

ILLINOIS DEPARTMENT OF TRANSPORTATION
SANITARY SEWER PLAN
 SHERIDAN ROAD
 STATION 1086+00 TO STATION 1100+00

DATE 7/13/07
 DRAWN BY LTD
 CHECKED BY BJL



PLOT DATE = 7/12/2007
 FILE NAME = g:\cadd\83964\sswd\sheet\sswd\82.dwg
 PLOT SCALE = 1/8" = 1'-0"
 USER NAME = bjohnson

1051 PERIMETER DRIVE, SUITE 1025
 BOSTON, ILLINOIS 60173
 (847) 866-8800

