

F.A.U. RTE.	SECTION	COUNTY	TOTAL SHEETS	SHEET NO.
3509	00-00173-00-FP	COOK	246	118
STA.		TO STA.		
FED. ROAD DIST. NO. 7		ILLINOIS FED. AID PROJECT		

PLOT DATE = 7/12/2007  
 FILE NAME = G:\CADD\05\0905\Road\Sherris\spnd08 index.sht  
 USER NAME = jgordon / jh.  
 USER NAME = jgordon

1051 PERMETER DRIVE, SUITE 1025  
 SCHAMBERG, ILLINOIS 60173  
 (847) 895-8600



**E MAIN ST** (D3-1)  
 E = CITY OF EVANSTON  
 W = VILLAGE OF WILMETTE

**BIKE LANE** (R3-17)  
 30" x 24"  
 MP, 1B  
 13'

**TOW-AWAY ZONE** (R7-201)  
 12" x 6"  
 MP, 1A  
 11'

**RIGHT TURN** (W1-3L)  
 36" x 36"  
 MP, 1B  
 13.5'

**NO RIGHT TURN** (W10-1)  
 36" DIA  
 MP, 2A  
 13.5'

**DEAD END** (W14-1)  
 36" x 36"  
 MP, 1B  
 13.5'

**H** (D9-2)  
 30" x 30"  
 MP, 1B  
 13.5'

**AHEAD** (R3-17A)  
 30" x 12"

**NO PARKING** (R8-3A)  
 24" x 24"  
 MP, 1A  
 12.5'

**RIGHT ARROW** (W1-6R)  
 48" x 24"  
 MP, 2A  
 12.5'

**BIKE** (W11-1)  
 36" x 36"  
 MP, 1B  
 13.5'

**NO OUTLET** (W14-2)  
 36" x 36"  
 MP, 1B  
 13.5'

**STOP** (R1-1)  
 30" x 30"  
 MP, 1B  
 13.5'

**ENDS** (R3-17B)  
 30" x 12"

**PUSH BUTTON FOR WALK SIGNAL** (R10-4)  
 9" x 12"  
 MP, 1A  
 11.5'

**LEFT ARROW** (W1-6L)  
 48" x 24"  
 MP, 2A  
 12.5'

**PEDESTRIAN** (W11A-2)  
 36" x 36"  
 MP, 1B  
 13.5'

**SHARE THE ROAD** (W16-1)  
 18" x 24"  
 MP, 1A  
 12.5'

**YIELD** (R1-2)  
 36" x 36" x 36"  
 MP, 2A  
 13.5'

**DO NOT ENTER** (R5-1)  
 30" x 30"  
 MP, 1B  
 13.5'

**TURNING TRAFFIC MUST YIELD TO PEDESTRIANS** (R10-15)  
 30" x 36"  
 MP, 2A  
 14'

**DOUBLE ARROW** (W1-7)  
 48" x 24"  
 MP, 2A  
 12.5'

**FORKLIFT** (W11-11)  
 36" x 36"  
 MP, 1B  
 13.5'

**SPEED LIMIT 30** (R2-1)  
 30" x 36"  
 MP, 1B  
 13.5'

**NO LEFT TURN** (R5-2)  
 24" x 24"  
 MP, 1A  
 12.5'

**UP ARROW** (M6-3) BLUE  
 21" x 15"  
 MP, 1A  
 12'

**LEFT TURN** (W1-8)  
 18" x 24"  
 MP, 1A  
 12.5'

**20 M.P.H.** (W13-1)  
 18" x 18"  
 MP, 1A  
 12.0'

**NO RIGHT TURN** (R3-1)  
 24" x 24"  
 MP, 1A  
 12.5'

**NO BICYCLES** (R5-6)  
 30" x 24"  
 MP, 1A  
 12.5'

**PEDESTRIANS** (S1-1)  
 30" x 30"  
 MP, 1B  
 13.5'

**ROAD NARROWS** (W2-2R)  
 36" x 36"  
 MP, 1B  
 13.5'

**NO LEFT TURN** (R3-2)  
 24" x 24"  
 MP, 1A  
 12.5'

**NO PARKING ANY TIME** (R7-1)  
 12" x 18"  
 MP, 1A  
 11.5'

**PEDESTRIANS** (S2-1)  
 30" x 30"  
 MP, 1B  
 13.5'

**ROAD NARROWS** (W2-2L)  
 36" x 36"  
 MP, 1B  
 13.5'

**ONLY** (R3-8)  
 30" x 30"  
 MP, 1B  
 13.5'

**NO PARKING ANY TIME** (R7-1L)  
 12" x 18"  
 MP, 1A  
 11.5'

**RIGHT TURN** (W1-1L)  
 36" x 36"  
 MP, 1B  
 13.5'

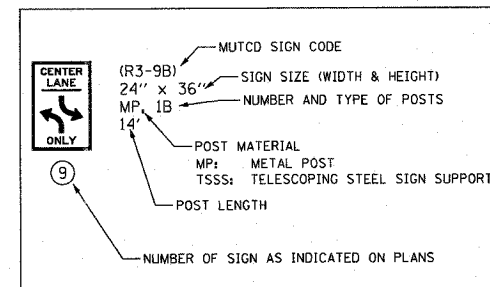
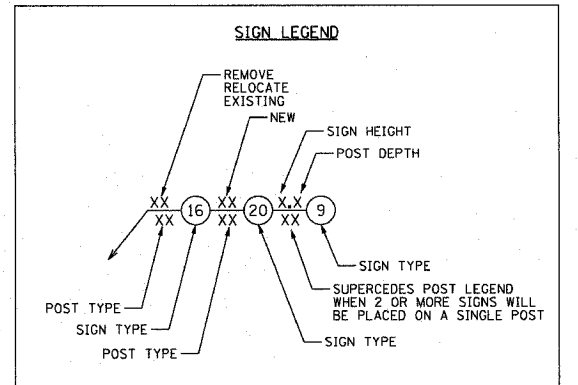
**TRUCKS** (W3-3)  
 36" x 36"  
 MP, 2A  
 13.5'

**CENTER LANE ONLY** (R3-9B)  
 24" x 36"  
 MP, 1B  
 14'

**NO PARKING ANY TIME** (R7-1R)  
 12" x 18"  
 MP, 1A  
 11.5'

**RIGHT TURN** (W1-1R)  
 36" x 36"  
 MP, 1B  
 13.5'

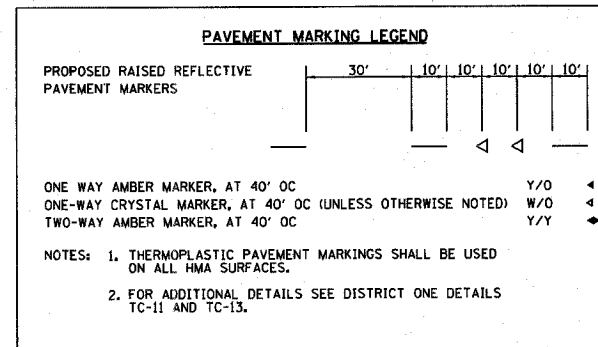
**TRUCKS** (W4-2)  
 36" x 36"  
 MP, 2A  
 13.5'



- NEW NEW SIGN PANEL -TYPE 1  
NEW POST (TYPE AND LENGTH SPECIFIED IN LEGEND)
- REL RELOCATE SIGN PANEL ASSEMBLY -TYPE A  
NEW POST (TYPE AND LENGTH SPECIFIED IN LEGEND)
- REM REMOVE SIGN PANEL ASSEMBLY -TYPE A
- EX EXISTING SIGN TO REMAIN
- SP NON STANDARD SIGN
- LP SIGN HUNG ON LIGHT POLE
- UP SIGN HUNG ON UTILITY POLE

**GENERAL NOTES**

1. CONTACT WALTER CZARNY, AREA TRAFFIC FIELD ENGINEER AT (773) 685-8386 PRIOR TO INSTALLATION OF PERMANENT PAVEMENT MARKINGS AND SIGNS.



REVISIONS	
NAME	DATE

ILLINOIS DEPARTMENT OF TRANSPORTATION  
**SIGNING AND PAVEMENT MARKING INDEX**  
 SHERIDAN ROAD

DATE 7/13/07  
 DRAWN BY LTD  
 CHECKED BY BJL

