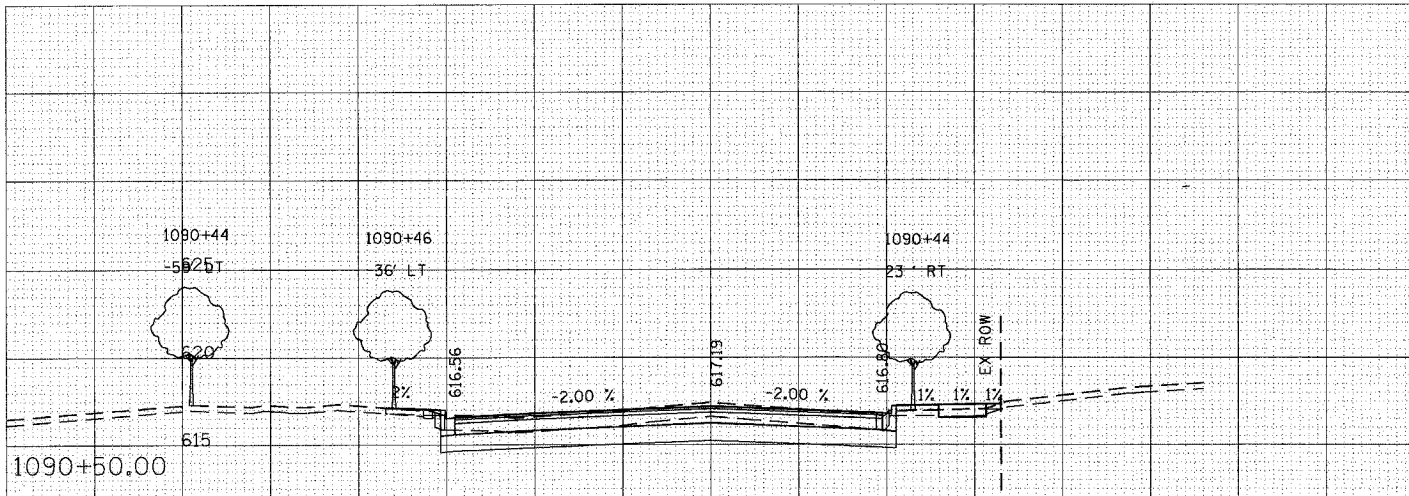
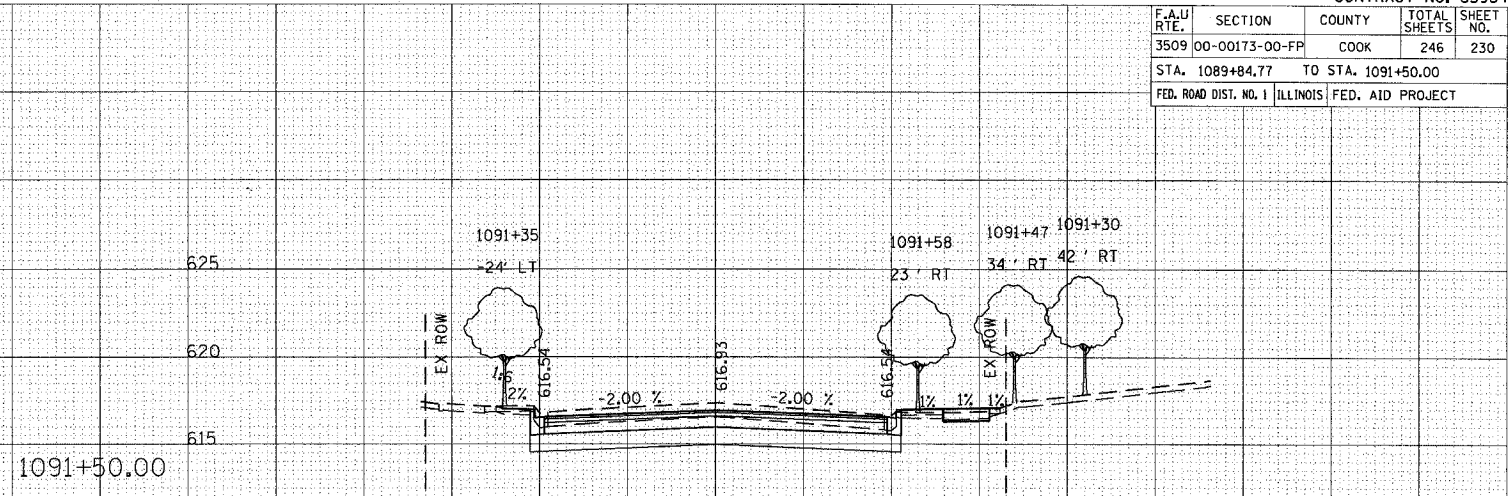


F.A.U. RTE.	SECTION	COUNTY	TOTAL SHEETS	SHEET NO.
3509	00-00173-00-FP	COOK	246	230
STA. 1089+84.77		TO STA. 1091+50.00		
FED. ROAD DIST. NO. 1		ILLINOIS FED. AID PROJECT		

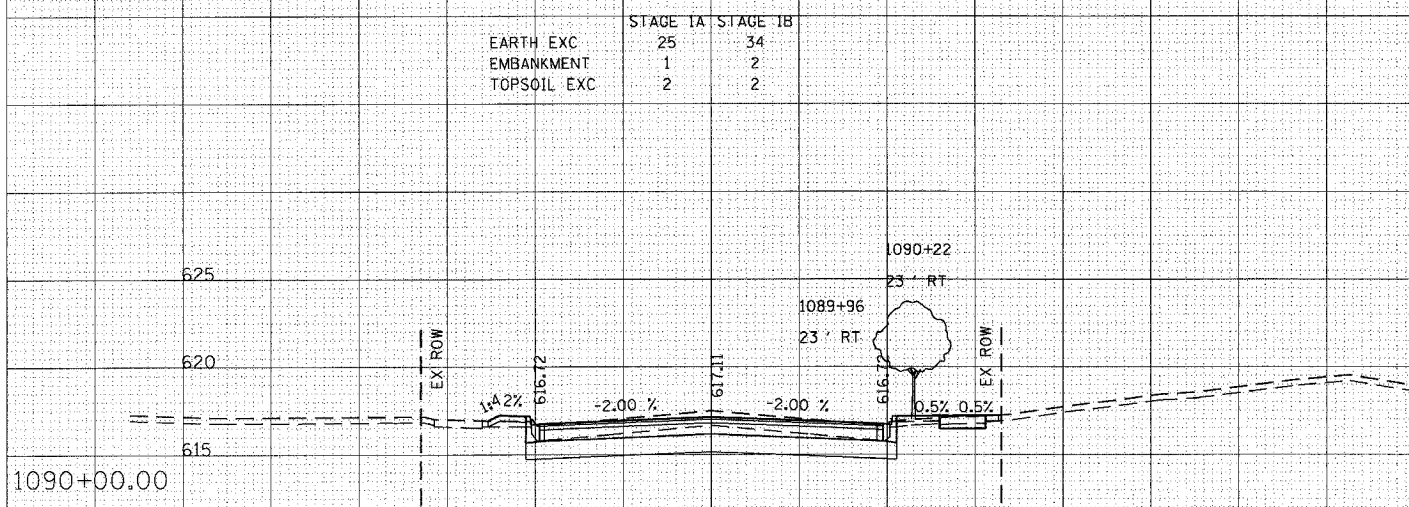
DATE: \_\_\_\_\_  
 BY: \_\_\_\_\_  
 SURVEYED: \_\_\_\_\_  
 CHECKED: \_\_\_\_\_  
 ORIGINAL SURVEY: \_\_\_\_\_  
 NOTE BOOK: \_\_\_\_\_  
 AREAS CHECKED: \_\_\_\_\_



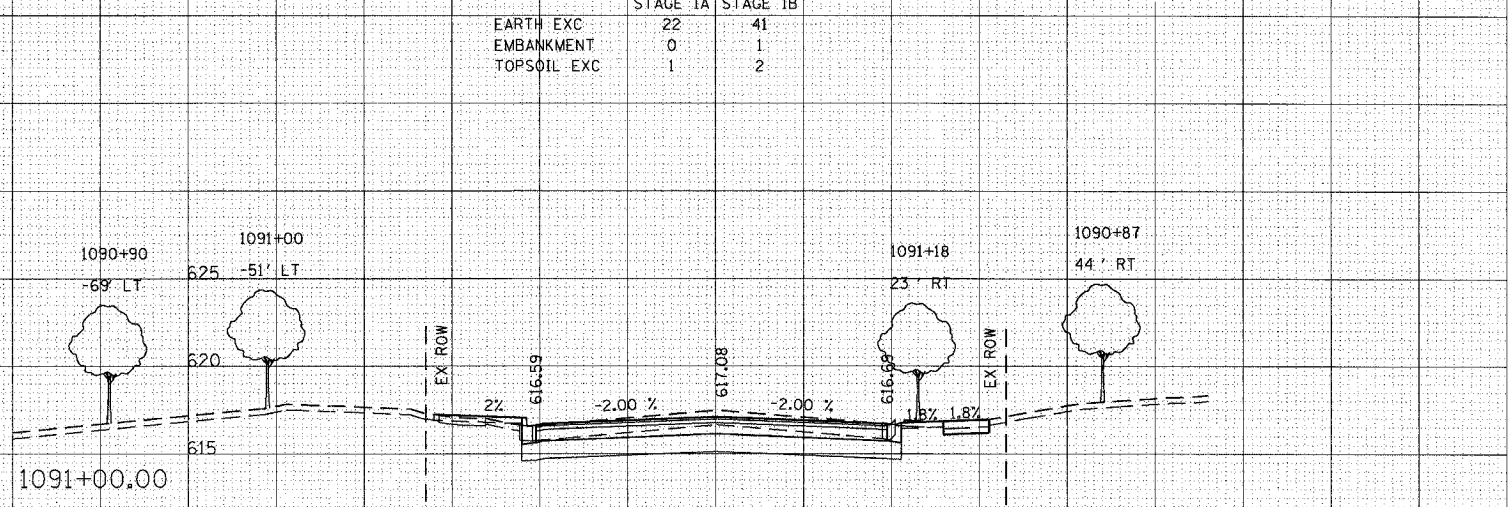
	STAGE 1A	STAGE 1B
EARTH EXC	25	34
EMBANKMENT	1	2
TOPSOIL EXC	2	2



	STAGE 1A	STAGE 1B
EARTH EXC	22	41
EMBANKMENT	0	1
TOPSOIL EXC	1	2

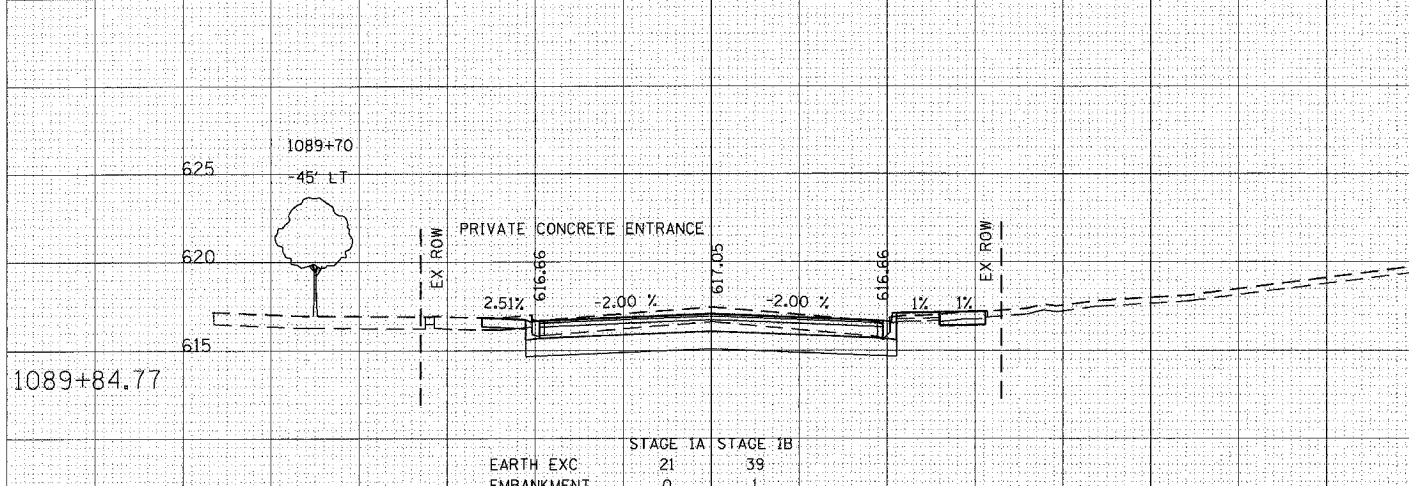


	STAGE 1A	STAGE 1B
EARTH EXC	17	38
EMBANKMENT	1	1
TOPSOIL EXC	2	2

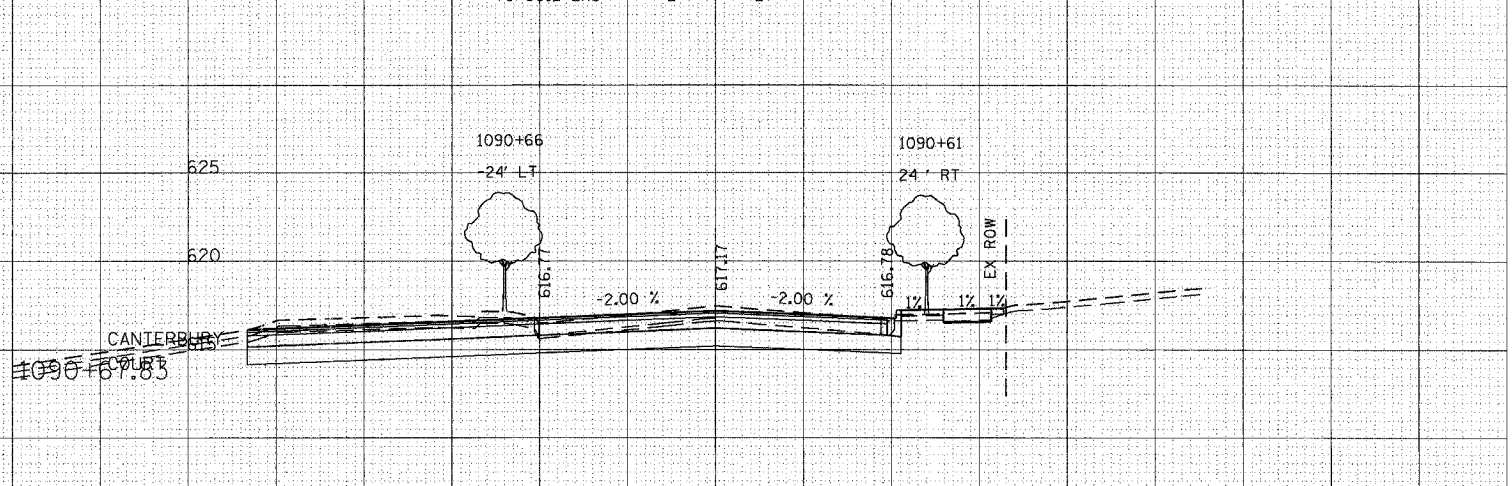


	STAGE 1A	STAGE 1B
EARTH EXC	18	40
EMBANKMENT	2	0
TOPSOIL EXC	2	2

DATE: \_\_\_\_\_  
 BY: \_\_\_\_\_  
 SURVEYED: \_\_\_\_\_  
 CHECKED: \_\_\_\_\_  
 ORIGINAL SURVEY: \_\_\_\_\_  
 NOTE BOOK: \_\_\_\_\_  
 AREAS CHECKED: \_\_\_\_\_



	STAGE 1A	STAGE 1B
EARTH EXC	21	39
EMBANKMENT	0	1
TOPSOIL EXC	0	2



	STAGE 1A	STAGE 1B
EARTH EXC	68	36
EMBANKMENT	0	2
TOPSOIL EXC	11	2

REVISIONS	
NAME	DATE

ILLINOIS DEPARTMENT OF TRANSPORTATION  
 CROSS SECTIONS  
 SHERIDAN ROAD

HORIZ. 10 0 10  
 VERT. 5 0 5  
 SCALE IN FEET

DATE 7/13/07  
 DRAWN BY LTD  
 CHECKED BY B.J.L.