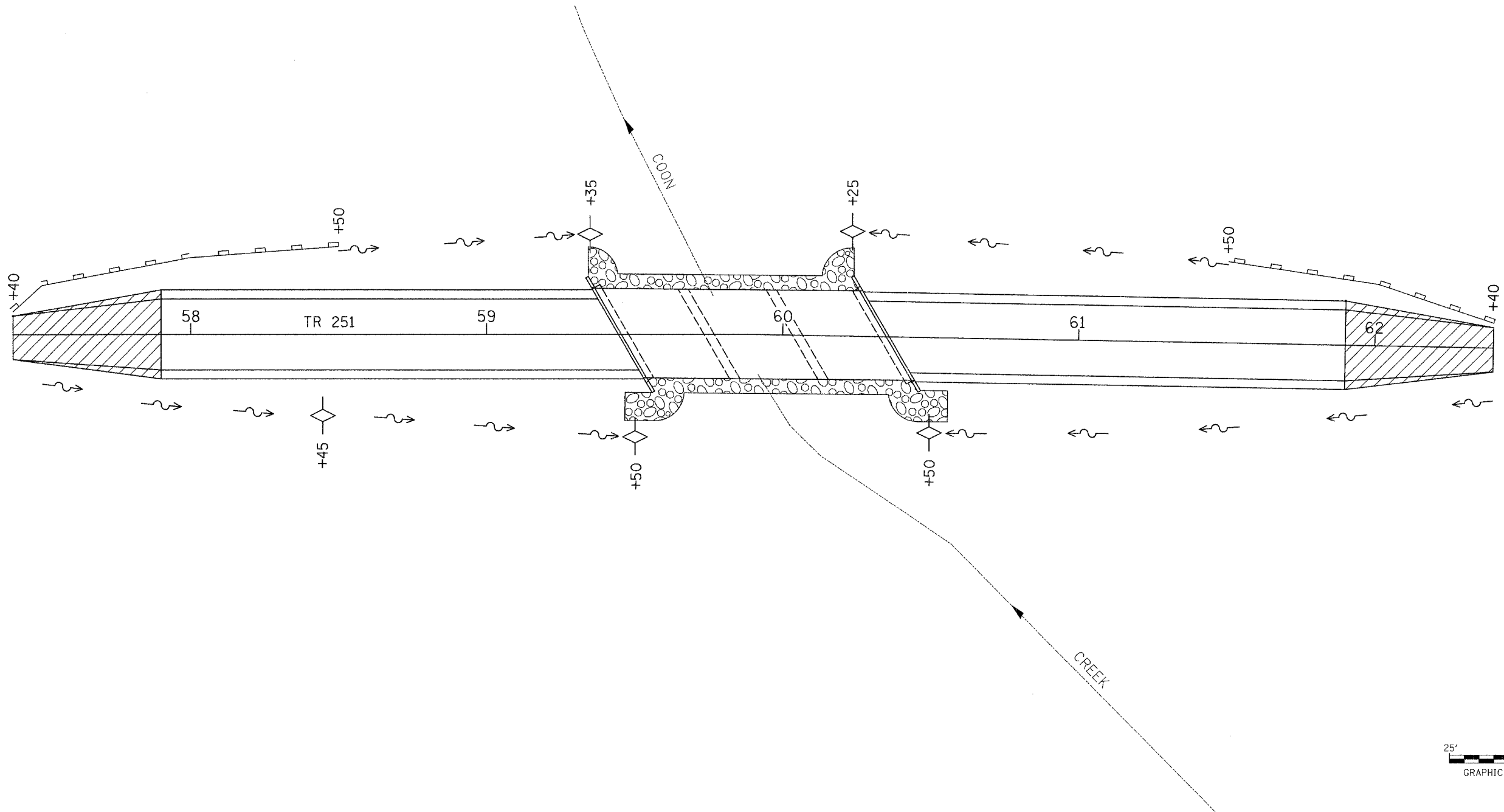






T 26 N, R 11 W, 2nd PM
SECTION 31

ROUTE NO.	SECTION	COUNTY	TOTAL SHEETS	SHEET NO.
TR 251	*	IROQUOIS	18	4
FED. ROAD DIST. NO. 7		ILLINOIS	PROJECT BROS-075(130)	
* 98-26104-01-BR 98-25104-01-BR		CONTRACT #87336		



LEGEND

-  PERIMETER EROSION BARRIER
-  TEMPORARY DITCH CHECK
-  SPECIAL DITCH - FLOW LINE AND DIRECTION
-  PROPOSED RIPRAP PLACEMENT

EROSION CONTROL PLAN
TOWNSHIP ROAD 251 OVER COON CREEK
SECTION 98-26104-01-BR/98-25104-01-BR
IROQUOIS COUNTY
STATION 59+90.00

T 25 N, R 11 W, 2nd PM
SECTION 5