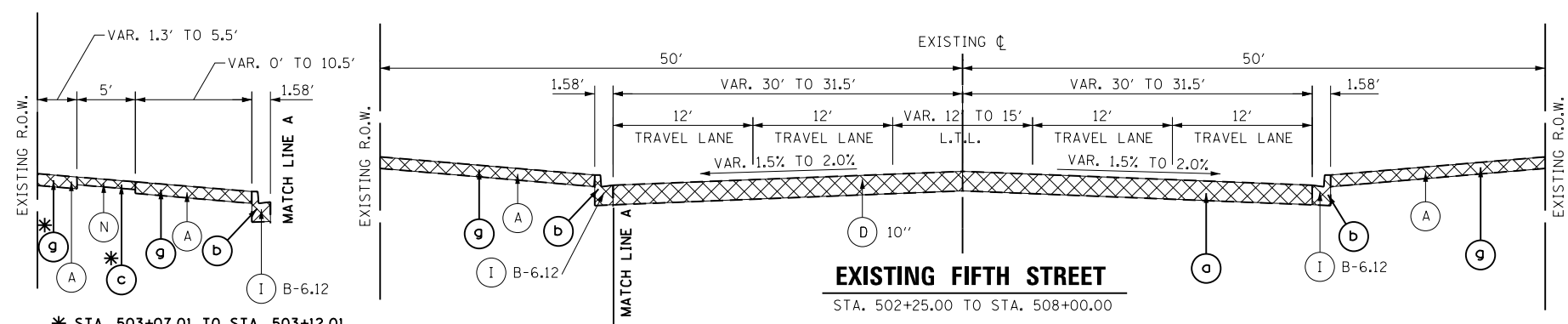
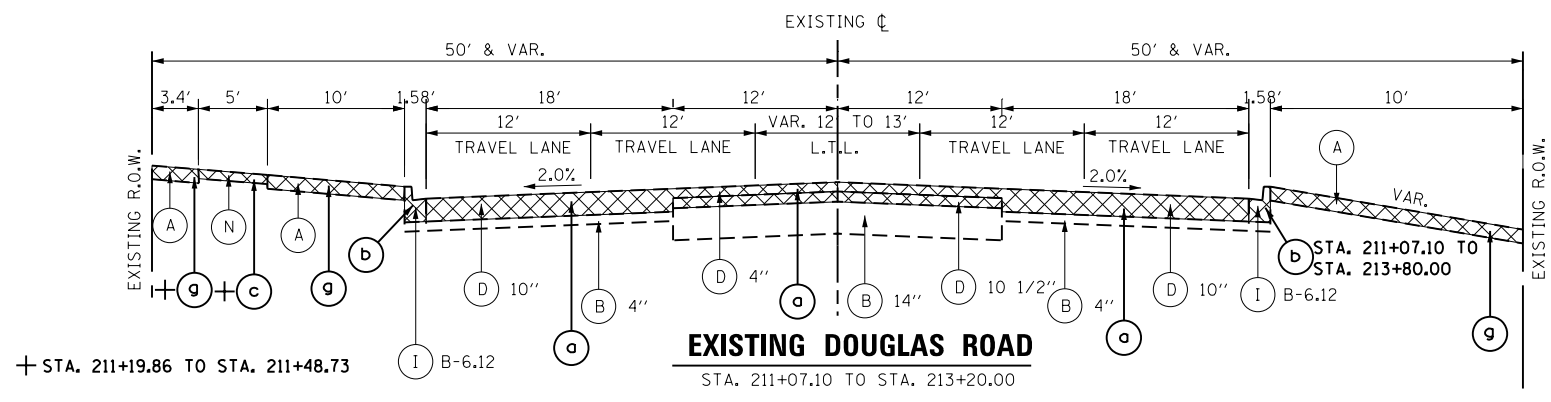
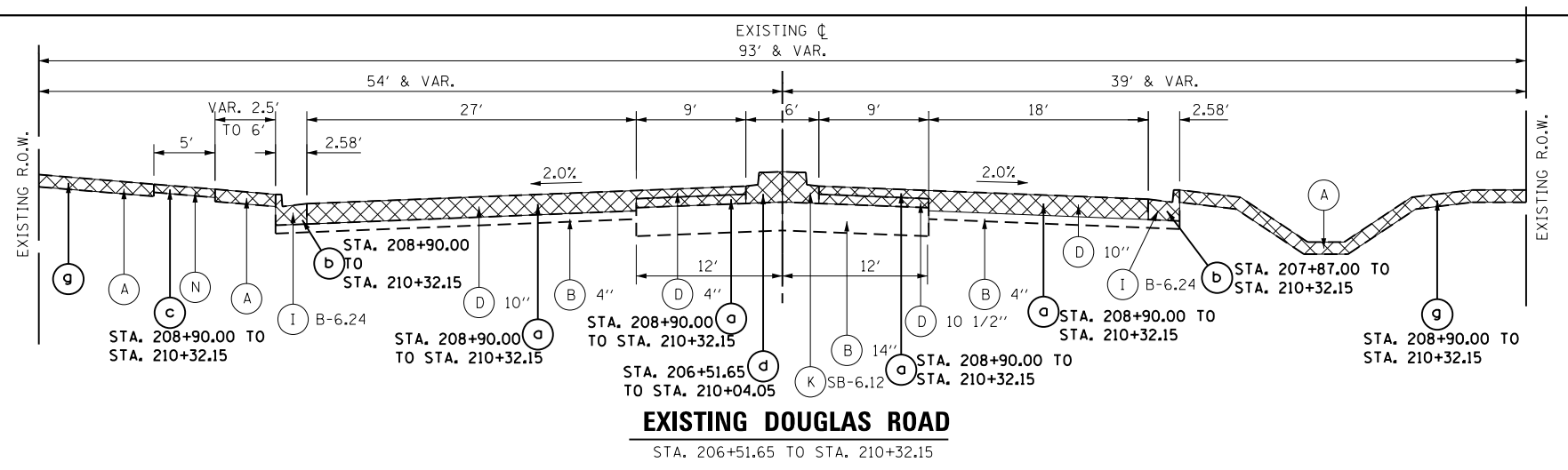
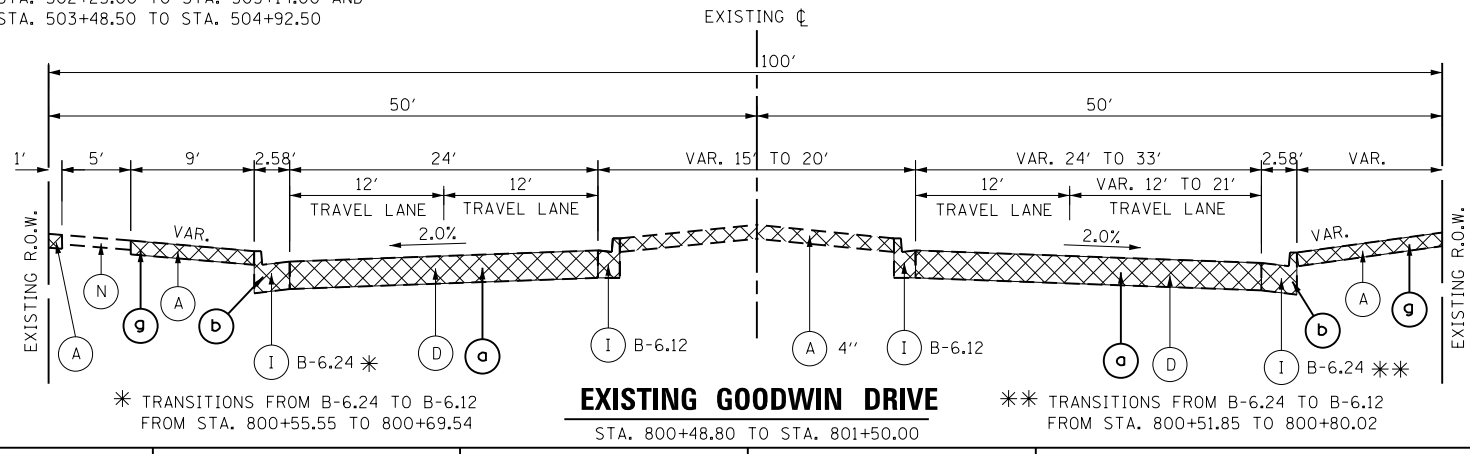


FILE NAME = s:\p1\6300--6395\6346\023\micro\sh1\0168132-sh1-typcal.dgn



EXISTING FIFTH STREET W. SIDEWALK

STA. 502+25.00 TO STA. 503+14.00 AND
STA. 503+48.50 TO STA. 504+92.50



EXISTING LEGEND

- (A) EXISTING TOP SOIL, 10" (UNLESS OTHERWISE NOTED)
- (B) EXISTING AGGREGATE SUBGRADE
- (C) EXISTING COURSE AGGREGATE FILL
- (D) EXISTING HMA PAVEMENT
- (E) EXISTING HMA SHOULDERS
- (F) EXISTING PCC PAVEMENT
- (G) EXISTING PCC SHOULDERS
- (H) EXISTING AGGREGATE SHOULDERS
- (I) EXISTING COMB. CONCRETE CURB AND GUTTER
- (K) EXISTING CONCRETE MEDIAN SURFACE
- (L) EXISTING HMA MEDIAN SURFACE
- (M) EXISTING CORRUGATED MEDIAN
- (N) EXISTING PCC SIDEWALK
- (O) EXISTING STEEL PLATE BEAM GUARDRAIL
- (P) EXISTING TIE BARS

REMOVAL LEGEND

- (a) PAVEMENT REMOVAL
- (b) COMB. CURB & GUTTER REMOVAL
- (c) SIDEWALK REMOVAL
- (d) MEDIAN REMOVAL
- (e) PAVED SHOULDER REMOVAL
- (f) GUARDRAIL REMOVAL
- (g) TOPSOIL EXCAVATION



STRAND
ENGINEERS
1170 SOUTH HOUBOLT ROAD
JOLIET, ILLINOIS 60431
(815) 744-4200

USER NAME = amanda.j
DESIGNED - MAG
DRAWN - MAG
PLOT SCALE = 14.0000' / in.
CHECKED - SUN
DATE -
PLOT DATE = 5/14/2012

DESIGNED - MAG
DRAWN - MAG
CHECKED - SUN
DATE -

REVISED -
REVISED -
REVISED -
REVISED -

**STATE OF ILLINOIS
DEPARTMENT OF TRANSPORTATION**

TYPICAL SECTIONS
SCALE: AS SHOWN SHEET NO. OF SHEETS STA. TO STA.

F.A.P. RTE.	SECTION	COUNTY	TOTAL SHEETS	SHEET NO.
349	11 WRS-3	KENDALL	527	36
FED. ROAD DIST. NO.			ILLINOIS FED. AID PROJECT	
			CONTRACT NO. 60132	