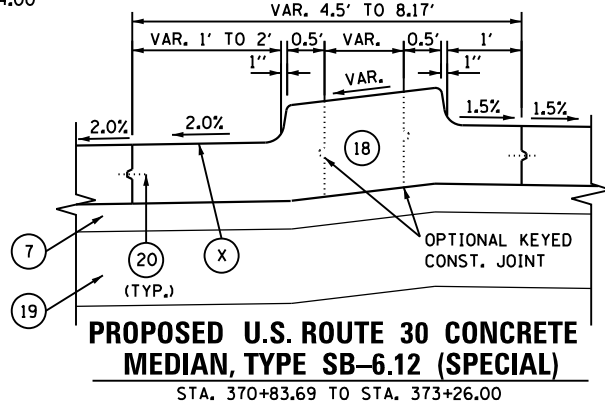
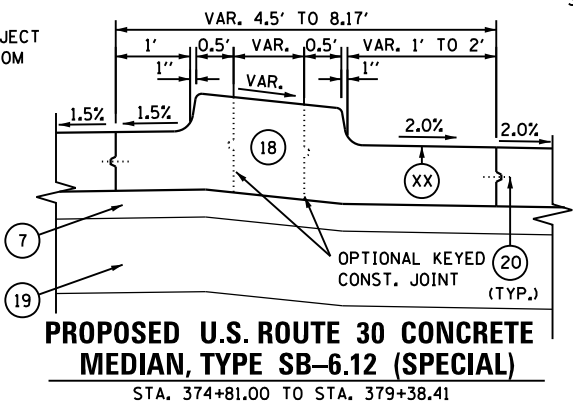


**PROPOSED U.S. ROUTE 30**  
STA. 366+68.00 TO STA. 380+84.00



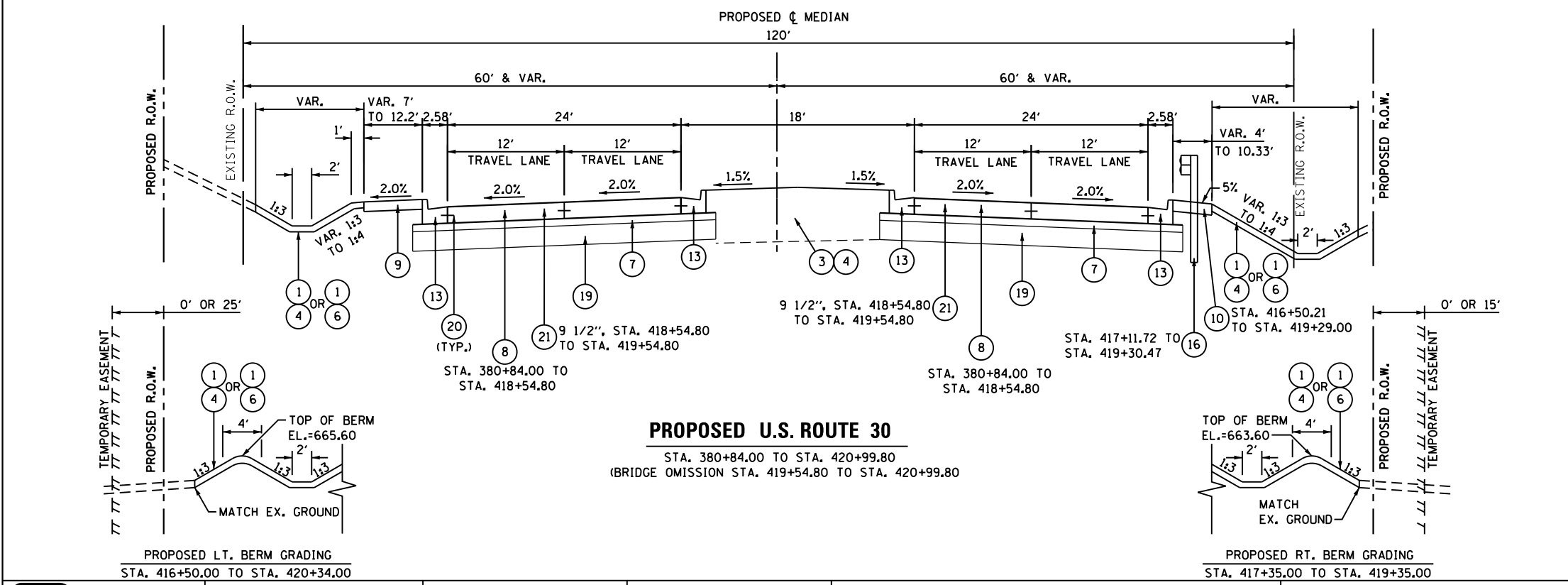
**PROPOSED U.S. ROUTE 30 CONCRETE MEDIAN, TYPE SB-6.12 (SPECIAL)**  
STA. 370+83.69 TO STA. 373+26.00



**PROPOSED U.S. ROUTE 30 CONCRETE MEDIAN, TYPE SB-6.12 (SPECIAL)**  
STA. 374+81.00 TO STA. 379+38.41

- PROPOSED LEGEND**
- 1 TOPSOIL PLACEMENT, 4"
  - 2 TOPSOIL FURNISH AND PLACE, 12"
  - 3 TOPSOIL FURNISH AND PLACE, 30"
  - 4 SEEDING, CLASS 2A
  - 5 SEEDING, CLASS 4
  - 6 SODDING, SALT TOLERANT
  - 7 STABILIZED SUBBASE - HOT-MIX ASPHALT, 4 1/2"
  - 8 PORTLAND CEMENT CONCRETE PAVEMENT 9 1/2" (JOINTED)
  - 9 PORTLAND CEMENT CONCRETE SIDEWALK 5"
  - 10 HOT-MIX ASPHALT SHOULDERS, 6"
  - 11 COMB. CONC. CURB & GUTTER, TYPE B-6.12
  - 12 COMB. CONC. CURB & GUTTER, TYPE B-6.18
  - 13 COMB. CONC. CURB & GUTTER, TYPE B-6.24
  - 14 CONCRETE MEDIAN SURFACE, 6"
  - 15 CONCRETE MEDIAN, TYPE SB-6.12
  - 16 STEEL PLATE BEAM GUARDRAIL, TYPE A, 6 FOOT POSTS
  - 17 NOISE ABATEMENT WALL, GROUND MOUNTED
  - 18 CONCRETE MEDIAN, TYPE SB-6.12 (SPECIAL)
  - 19 AGGREGATE SUBGRADE IMPROVEMENT, 12"
  - 20 TIE BARS
  - 21 BRIDGE APPROACH PAVEMENT CONNECTOR (PCC)
  - 22 AGGREGATE SHOULDERS, TYPE B 10"
  - 23 PORTLAND CEMENT CONCRETE SHOULDERS 9 1/2"
  - 24 HIGH-EARLY-STRENGTH PORTLAND CEMENT CONCRETE PAVEMENT 9 1/2" (JOINTED)

- X TRANSITION GUTTER 6% SLOPE TO REJECT AND GUTTER WIDTH FROM 2' TO 1' FROM STA. 371+28.00 TO STA. 371+38.00
- XX TRANSITIONS GUTTER FROM REJECT TO REGULAR SLOPE AND GUTTER WIDTH FROM 1' TO 2' FROM STA. 378+84.00 TO STA. 378+94.00



**PROPOSED U.S. ROUTE 30**  
STA. 380+84.00 TO STA. 420+99.80  
(BRIDGE OMISSION STA. 419+54.80 TO STA. 420+99.80)

**PROPOSED LT. BERM GRADING**  
STA. 416+50.00 TO STA. 420+34.00

**PROPOSED RT. BERM GRADING**  
STA. 417+35.00 TO STA. 419+35.00



USER NAME = amandaj  
PLOT SCALE = 1/4" = 100'  
PLOT DATE = 5/14/2012

DESIGNED - MAG  
DRAWN - MAG  
CHECKED - SJN  
DATE -

REVISED -  
REVISED -  
REVISED -  
REVISED -

STATE OF ILLINOIS  
DEPARTMENT OF TRANSPORTATION

TYPICAL SECTIONS

SCALE: AS SHOWN SHEET NO. OF SHEETS STA. TO STA.

F.A.P. RTE.	SECTION	COUNTY	TOTAL SHEETS	SHEET NO.
349	11 WRS-3	KENDALL	527	39
CONTRACT NO. 60132				
FED. ROAD DIST. NO. ILLINOIS FED. AID PROJECT				