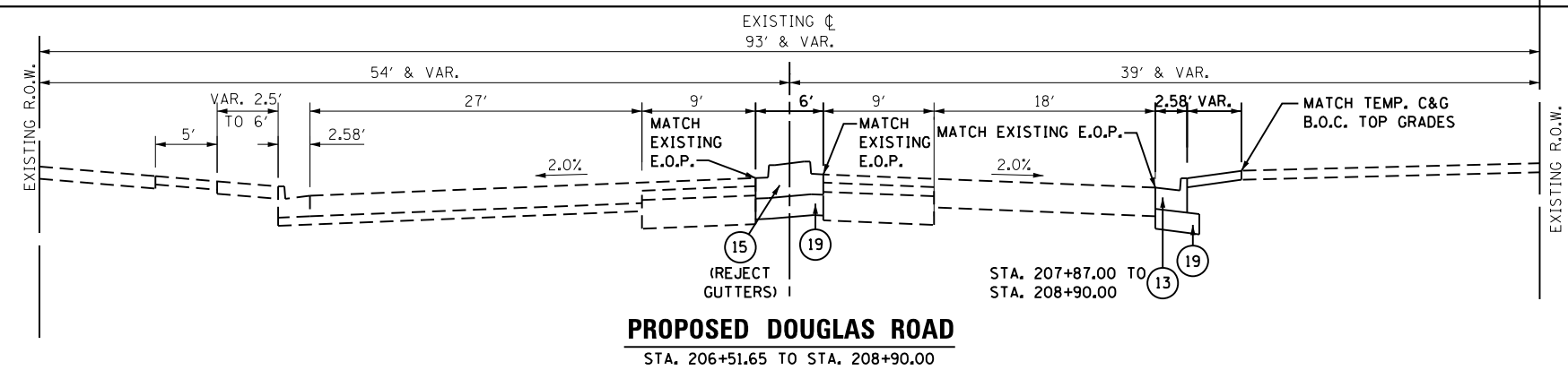
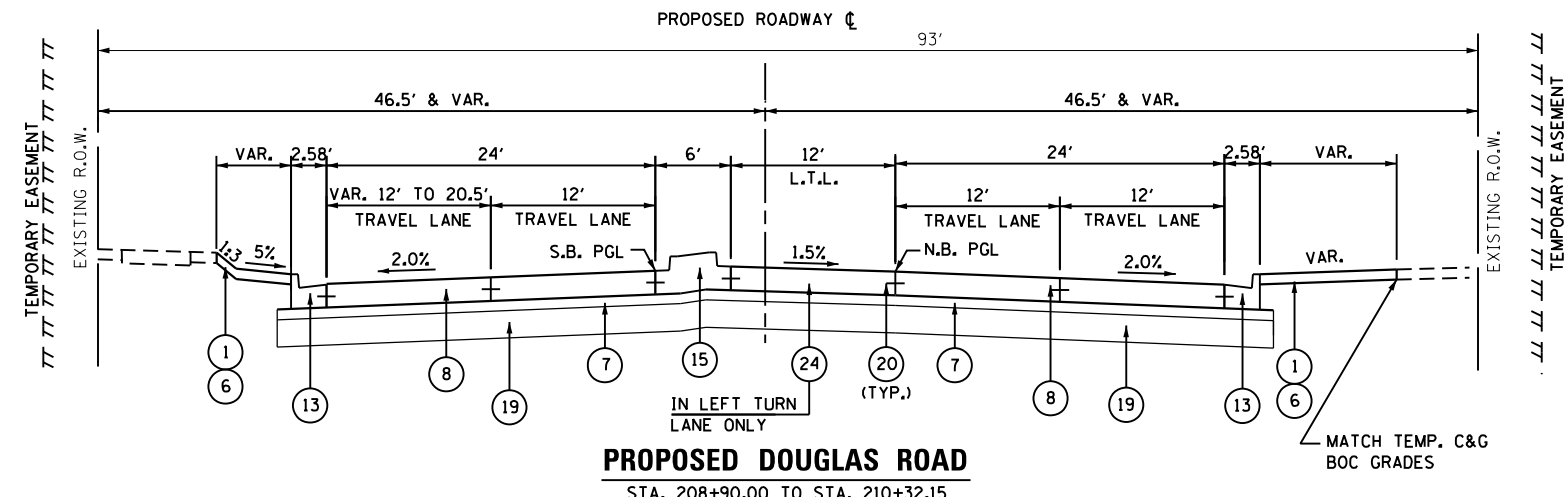


**PROPOSED LEGEND**

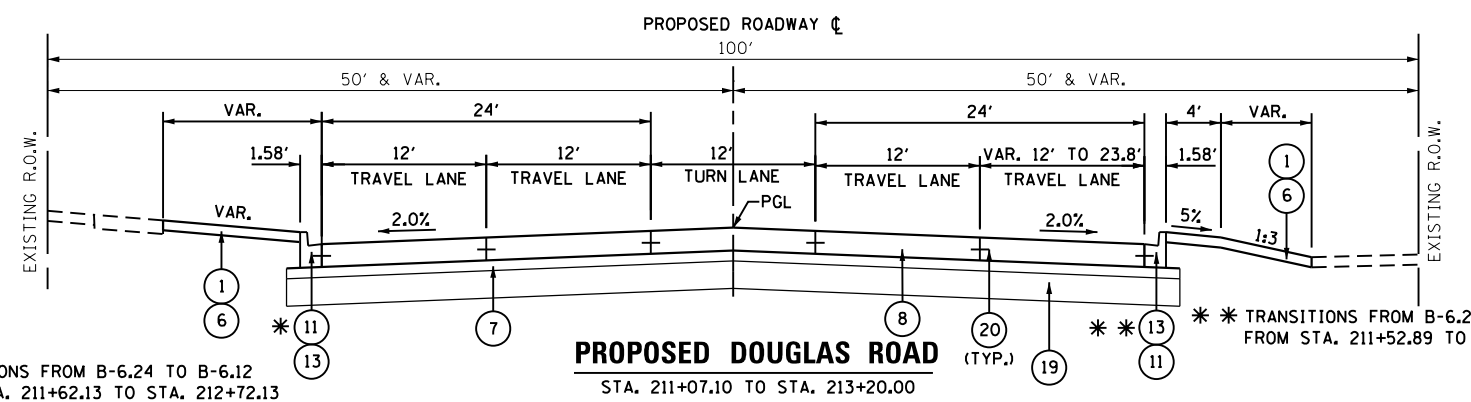
- 1 TOPSOIL PLACEMENT, 4"
- 2 TOPSOIL FURNISH AND PLACE, 12"
- 3 TOPSOIL FURNISH AND PLACE, 30"
- 4 SEEDING, CLASS 2A
- 5 SEEDING, CLASS 4
- 6 SODDING, SALT TOLERANT
- 7 STABILIZED SUBBASE - HOT-MIX ASPHALT, 4 1/2"
- 8 PORTLAND CEMENT CONCRETE PAVEMENT 9 1/2" (JOINTED)
- 9 PORTLAND CEMENT CONCRETE SIDEWALK 5"
- 10 HOT-MIX ASPHALT SHOULDERS, 6"
- 11 COMB. CONC. CURB & GUTTER, TYPE B-6.12
- 12 COMB. CONC. CURB & GUTTER, TYPE B-6.18
- 13 COMB. CONC. CURB & GUTTER, TYPE B-6.24
- 14 CONCRETE MEDIAN SURFACE, 6"
- 15 CONCRETE MEDIAN, TYPE SB-6.12
- 16 STEEL PLATE BEAM GUARDRAIL, TYPE A, 6 FOOT POSTS
- 17 NOISE ABATEMENT WALL, GROUND MOUNTED
- 18 CONCRETE MEDIAN, TYPE SB-6.12 (SPECIAL)
- 19 AGGREGATE SUBGRADE IMPROVEMENT, 12"
- 20 TIE BARS
- 21 BRIDGE APPROACH PAVEMENT CONNECTOR (PCC)
- 22 AGGREGATE SHOULDERS, TYPE B 10"
- 23 PORTLAND CEMENT CONCRETE SHOULDERS 9 1/2"
- 24 HIGH-EARLY-STRENGTH PORTLAND CEMENT CONCRETE PAVEMENT 9 1/2" (JOINTED)



**PROPOSED DOUGLAS ROAD**  
STA. 206+51.65 TO STA. 208+90.00



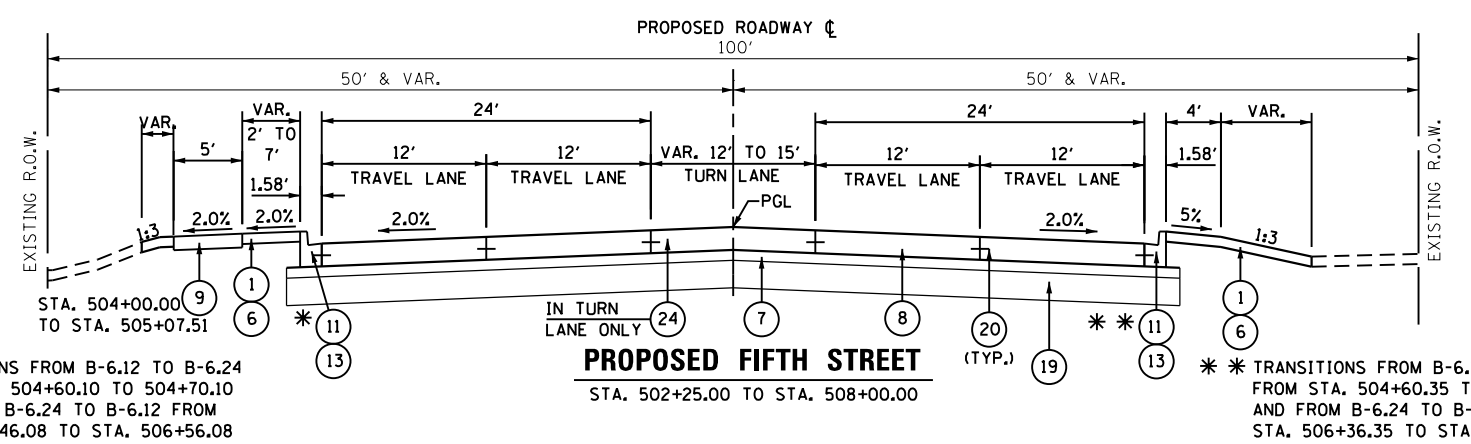
**PROPOSED DOUGLAS ROAD**  
STA. 208+90.00 TO STA. 210+32.15



**PROPOSED DOUGLAS ROAD**  
STA. 211+07.10 TO STA. 213+20.00

\* TRANSITIONS FROM B-6.24 TO B-6.12 FROM STA. 211+62.13 TO STA. 212+72.13

\*\* TRANSITIONS FROM B-6.24 TO B-6.12 FROM STA. 211+52.89 TO STA. 211+62.85



**PROPOSED FIFTH STREET**  
STA. 502+25.00 TO STA. 508+00.00

\* TRANSITIONS FROM B-6.12 TO B-6.24 FROM STA. 504+60.10 TO 504+70.10 AND FROM B-6.24 TO B-6.12 FROM STA. 506+46.08 TO STA. 506+56.08

\*\* TRANSITIONS FROM B-6.12 TO B-6.24 FROM STA. 504+60.35 TO STA. 504+70.35 AND FROM B-6.24 TO B-6.12 FROM STA. 506+36.35 TO STA. 506+46.35

FILE NAME = s:\p1\6300--6395\6346\023\micro\sh1\018132-sh1-typical.dgn



USER NAME = amanda.j  
PLOT SCALE = 1/4" = 10'-0"  
PLOT DATE = 5/14/2012

DESIGNED - MAG  
DRAWN - MAG  
CHECKED - SJN  
DATE -

REVISED -  
REVISED -  
REVISED -  
REVISED -

**STATE OF ILLINOIS  
DEPARTMENT OF TRANSPORTATION**

**TYPICAL SECTIONS**  
SCALE: AS SHOWN SHEET NO. OF SHEETS STA. TO STA.

F.A.P. RTE.	SECTION	COUNTY	TOTAL SHEETS	SHEET NO.
349	11 WRS-3	KENDALL	527	41
FED. ROAD DIST. NO.			ILLINOIS FED. AID PROJECT	
			CONTRACT NO. 60132	