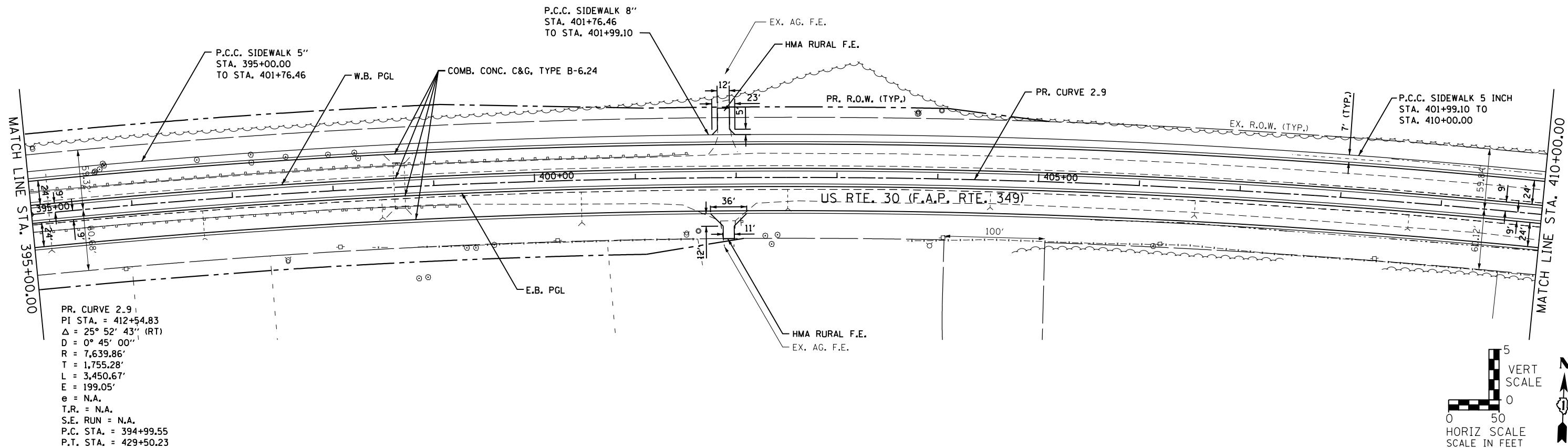


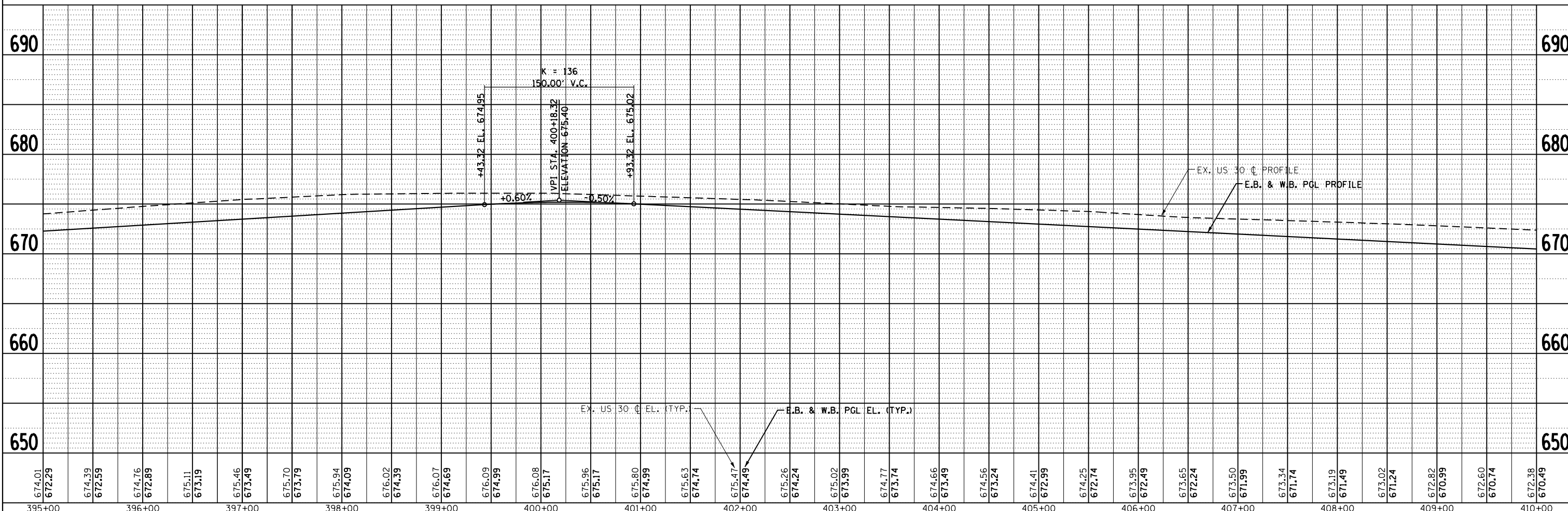
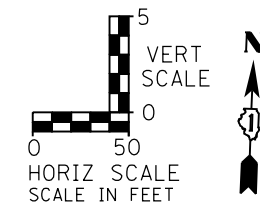
PLAN	SURVEYED	DATE
	PLOTTED	BY
	ALIGNED	
	CHECKED	
	FILE NAME	
	NO.	

PROFILE	SURVEYED	DATE
	PLOTTED	BY
	GRADES CHECKED	
	STRUCTURE NOTATIONS CHECKED	
	NO.	

FILE NAME = s:\proj\6300-6399\6346\023\microstation\0160132-ah\p107.dgn



PR. CURVE 2.9
 PI STA. = 412+54.83
 $\Delta = 25^\circ 52' 43''$ (RT)
 $D = 0^\circ 45' 00''$
 $R = 7,639.86'$
 $T = 1,755.28'$
 $L = 3,450.67'$
 $E = 199.05'$
 $e = N.A.$
 $T.R. = N.A.$
 $S.E. RUN = N.A.$
 $P.C. STA. = 394+99.55$
 $P.T. STA. = 429+50.23$



674.01	672.29	674.39	672.59	674.76	672.89	675.11	673.19	675.46	673.49	675.70	673.79	675.94	674.09	676.02	674.39	676.07	674.69	676.09	674.99	676.08	675.17	675.96	675.17	675.80	674.99	675.63	674.74	675.47	674.49	675.26	674.24	675.02	673.99	674.77	673.74	674.66	673.49	674.56	673.24	674.41	672.99	674.25	672.74	673.95	672.49	673.65	672.24	673.50	671.99	673.34	671.74	673.19	671.49	673.02	671.24	672.82	670.99	672.60	670.74	672.38	670.49
395+00	396+00	397+00	398+00	399+00	400+00	401+00	402+00	403+00	404+00	405+00	406+00	407+00	408+00	409+00	410+00																																														

STRAND ENGINEERS
 1170 SOUTH HOUBOLT ROAD
 JOLIET, ILLINOIS 60431
 (815) 744-4200

USER NAME = amandaj	DESIGNED - MAG	REVISED -
PLOT SCALE = 100.0000' / 1"	CHECKED - SJN	REVISED -
PLOT DATE = 5/10/2012	DRAWN - BJF	REVISED -
	CHECKED -	REVISED -

**STATE OF ILLINOIS
 DEPARTMENT OF TRANSPORTATION**

PLAN AND PROFILE
 SCALE: AS SHOWN SHEET NO. OF SHEETS STA. 395+00 TO STA. 410+00

F.A.P. RTE. 349	SECTION 11 WRS-3	COUNTY KENDALL	TOTAL SHEETS 527	SHEET NO. 83
CONTRACT NO. 60132				
FED. ROAD DIST. NO. 1 ILLINOIS FED. AID PROJECT				