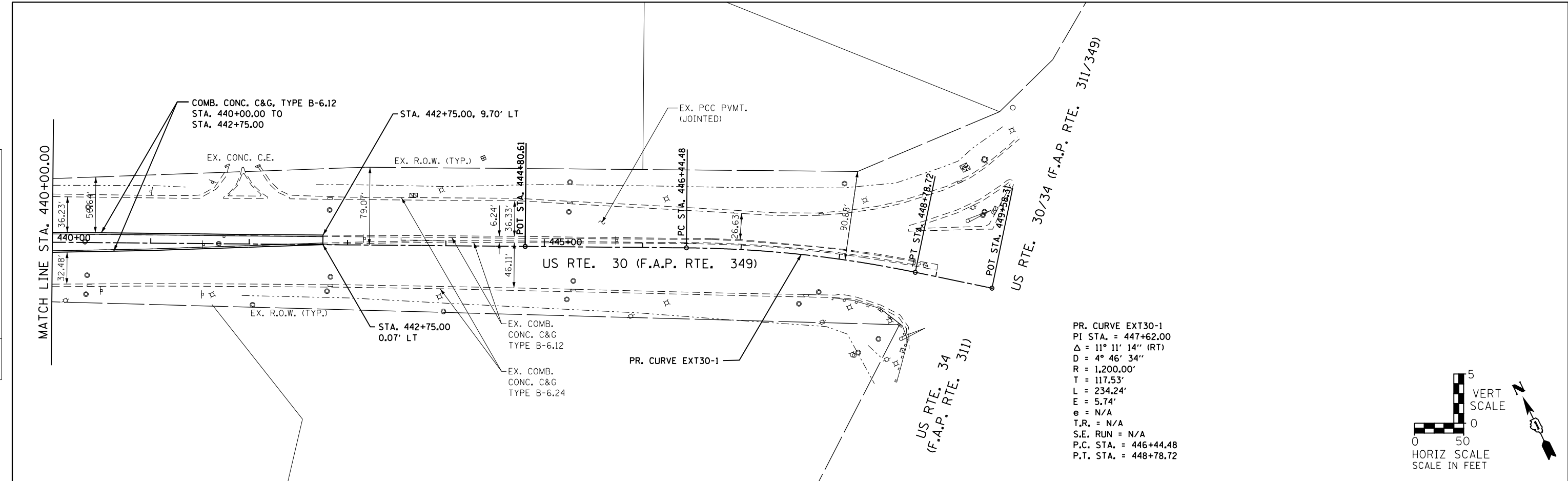
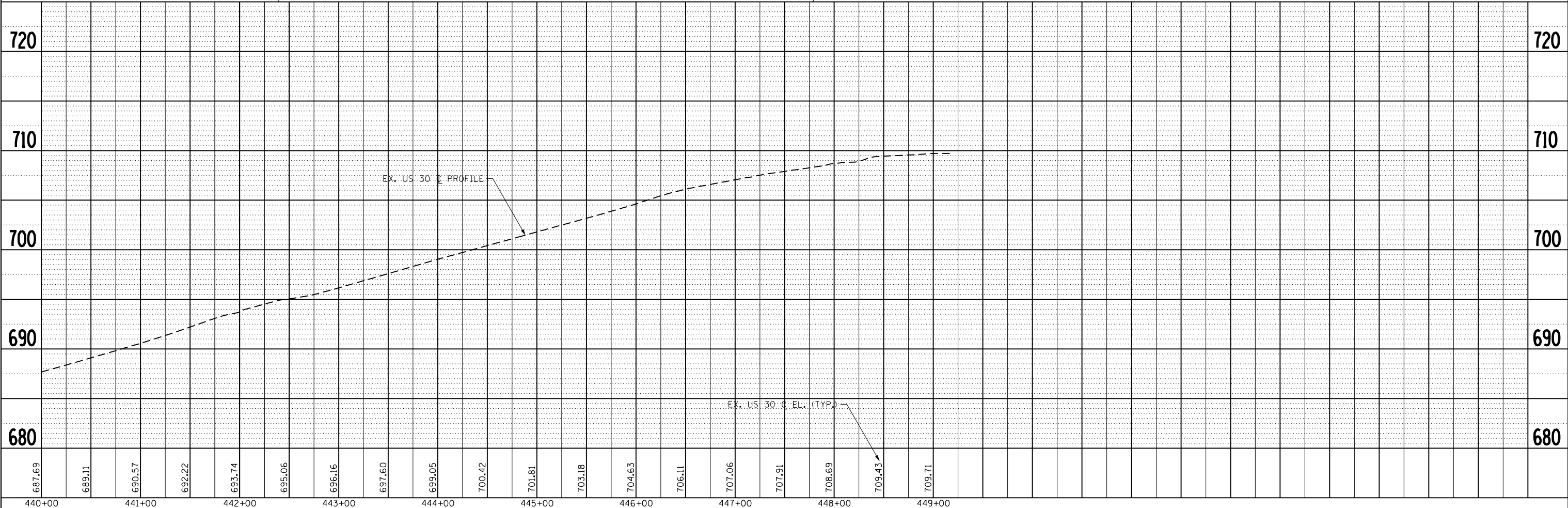
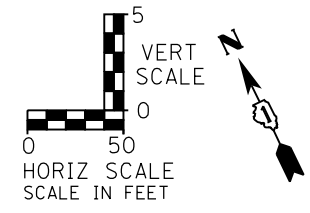


PLAN	SURVEYED	BY	DATE
	PLOTTED		
	ALIGNED		
	CHECKED		
	FILED		
NOTE BOOK NO.	FILE NAME		

PROFILE	SURVEYED	BY	DATE
	PLOTTED		
	GRADES CHECKED		
	STRUCTURE NOTATIONS CHECKED		
NOTE BOOK NO.	FILE NAME		



PR. CURVE EXT30-1
 PI STA. = 447+62.00
 $\Delta = 11^\circ 11' 14''$ (RT)
 $D = 4^\circ 46' 34''$
 $R = 1,200.00'$
 $T = 117.53'$
 $L = 234.24'$
 $E = 5.74'$
 $e = N/A$
 $T.R. = N/A$
 $S.E. RUN = N/A$
 $P.C. STA. = 446+44.48$
 $P.T. STA. = 448+78.72$



1170 SOUTH HOUBOLT ROAD
 JOLIET, ILLINOIS 60431
 (815) 744-4200
STRAND ASSOCIATES INC.
 ENGINEERS

USER NAME = amandaj	DESIGNED - MAG	REVISED -
	CHECKED - SJN	REVISED -
PLOT SCALE = 100.0000' / 1"	DRAWN - BJF	REVISED -
PLOT DATE = 5/10/2012	CHECKED -	REVISED -

**STATE OF ILLINOIS
 DEPARTMENT OF TRANSPORTATION**

PLAN AND PROFILE	
SCALE: AS SHOWN	SHEET NO. OF SHEETS STA. 440+00 TO STA. 449+58.31

F.A.P. RTE. 349	SECTION 11 WRS-3	COUNTY KENDALL	TOTAL SHEETS 527	SHEET NO. 86
CONTRACT NO. 60132				
FED. ROAD DIST. NO. 1 ILLINOIS FED. AID PROJECT				

FILE NAME = s:\proj\6300-6399\6346\023\micro\shh\0160132-shh\p1\pr118.dgn