






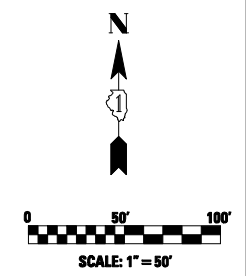


LEGEND

-  TEMPORARY EROSION CONTROL SEEDING
-  MULCH, METHOD 2
-  MULCH, METHOD 3 / EROSION CONTROL BLANKET (SEE NOTES)
-  PERIMETER EROSION BARRIER (PEB)
-  TEMPORARY DITCH CHECK
-  INLET FILTER/INLET & PIPE PROTECTION
-  SEDIMENT BASIN

NOTES:

1. MULCH WILL NOT BE REQUIRED AFTER TEMPORARY SEEDING HAS BEEN COMPLETED ON AREAS WITH SLOPES FLATTER THAN 1:3 THAT ARE TEMPORARILY SEEDED BEFORE SEPTEMBER 16.
2. MULCH, METHOD 2 SHALL BE PLACED IN ACCORDANCE WITH THE REQUIREMENTS OF THE STANDARD SPECIFICATIONS AFTER TEMPORARY SEEDING HAS BEEN COMPLETED ON AREAS WITH SLOPES FLATTER THAN 1:3 THAT ARE TEMPORARILY SEEDED ON OR AFTER SEPTEMBER 16.
3. MULCH, METHOD 3 SHALL BE PLACED IN ACCORDANCE WITH THE REQUIREMENTS OF THE STANDARD SPECIFICATIONS AFTER TEMPORARY SEEDING HAS BEEN COMPLETED ON AREAS WITH SLOPES 1:3 OR STEEPER AND ARE TEMPORARILY SEEDED BEFORE SEPTEMBER 16, OR AS DETERMINED BY THE ENGINEER.
4. EROSION CONTROL BLANKET SHALL BE PLACED IN ACCORDANCE WITH THE REQUIREMENTS OF THE STANDARD SPECIFICATIONS AFTER TEMPORARY SEEDING HAS BEEN COMPLETED ON AREAS WITH SLOPES 1:3 OR STEEPER THAT ARE TEMPORARILY SEEDED ON OR AFTER SEPTEMBER 16, OR AS DETERMINED BY THE ENGINEER.



USER NAME = Plotted by Roadways8	DESIGNED - RWK	REVISED -
	DRAWN - RWK	REVISED -
PLOT SCALE = 100.0000' / IN.	CHECKED - ST	REVISED -
PLOT DATE = 4/26/2012	DATE - 04/2012	REVISED -

**STATE OF ILLINOIS
DEPARTMENT OF TRANSPORTATION**

**TEMPORARY EROSION CONTROL PLAN
U.S. ROUTE 30 - BRIARCLIFF RD. TO U.S. ROUTE 34**

SCALE: 1"=50' SHEET NO. 3 OF 10 SHEETS STA. 329+00.00 TO STA. 343+00.00

F.A.P. RTE.	SECTION	COUNTY	TOTAL SHEETS	SHEET NO.
349	11 WRS-3	KENDALL	527	144
FED. ROAD DIST. NO. 1 ILLINOIS FED. AID PROJECT			CONTRACT NO. 60I32	