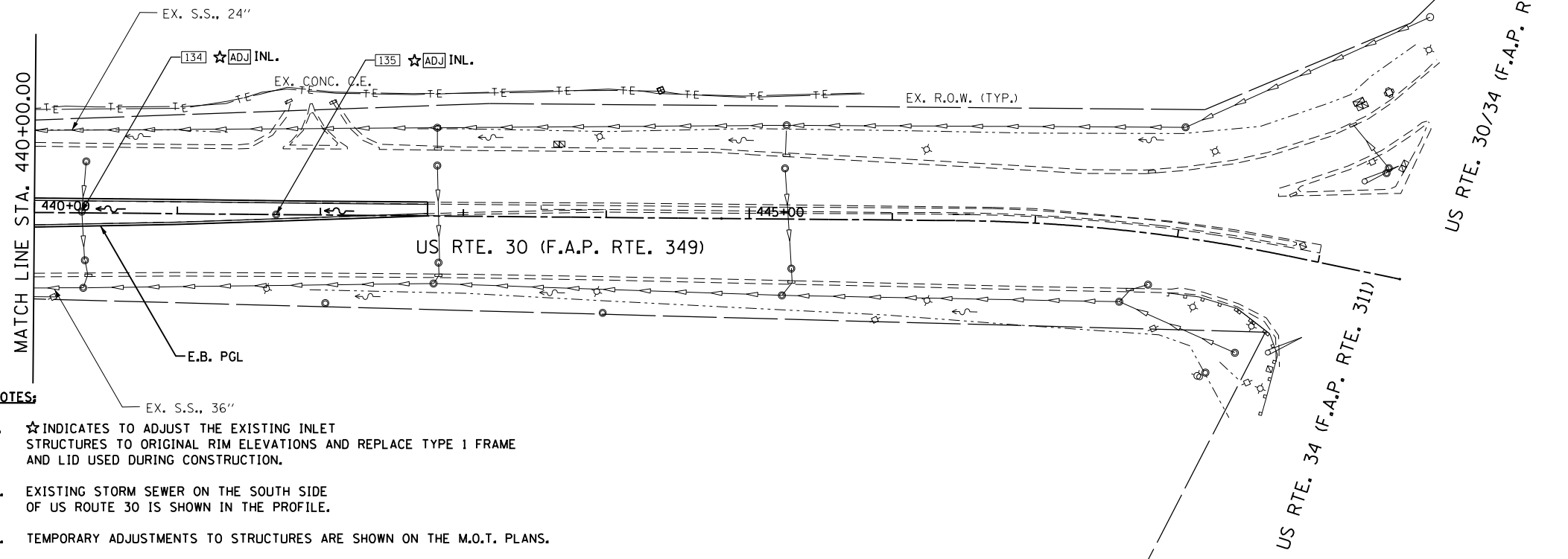


PLAN	SURVEYED	BY	DATE
	PLOTTED		
	ALIGNED		
	CHECKED		
	REVISIONS		
	FILE NAME		

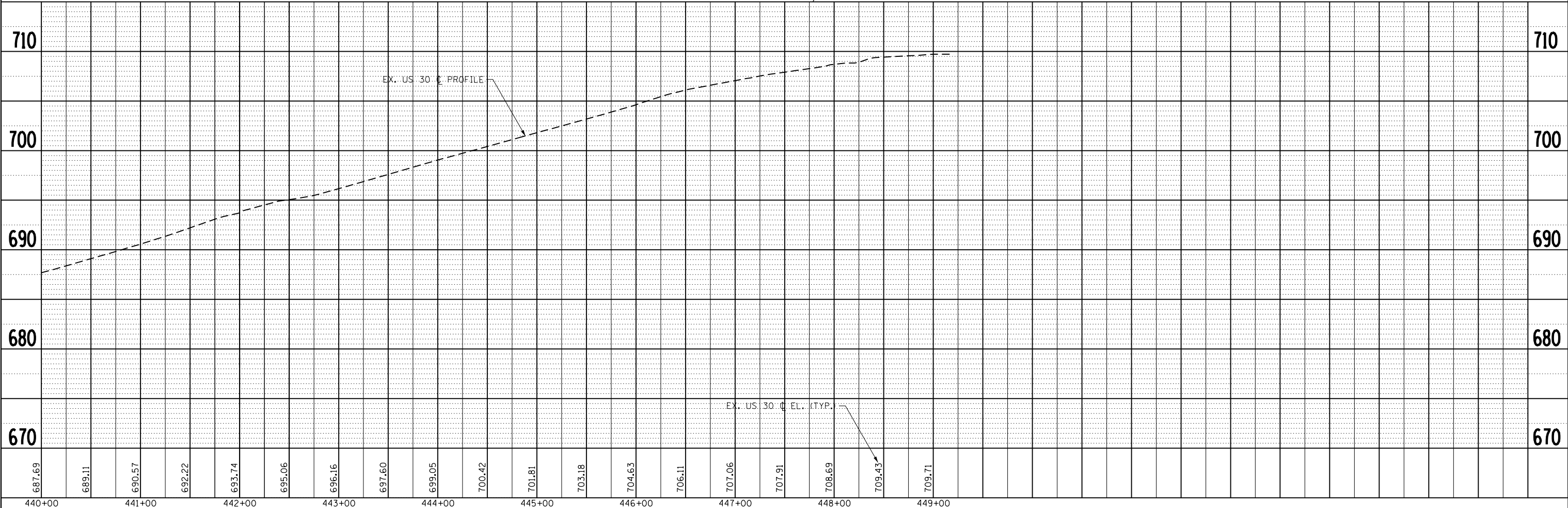
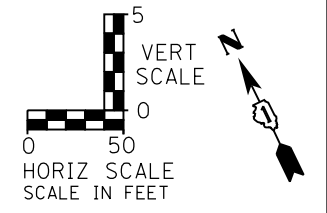
PROFILE	SURVEYED	BY	DATE
	PLOTTED		
	GRADES		
	CHECKED		
	STRUCTURE		
	NOTATIONS		
	FILE NAME		

FILE NAME = s:\j\01163000-63990\6346\023\microst\st1\0160132-plt-draw10.dgn



NOTES:
 1. SEE MOT PRE-STAGE PLAN FOR TEMPORARY DRAINAGE ITEMS.

- NOTES:**
- 1. ☆ INDICATES TO ADJUST THE EXISTING INLET STRUCTURES TO ORIGINAL RIM ELEVATIONS AND REPLACE TYPE 1 FRAME AND LID USED DURING CONSTRUCTION.
 - 2. EXISTING STORM SEWER ON THE SOUTH SIDE OF US ROUTE 30 IS SHOWN IN THE PROFILE.
 - 3. TEMPORARY ADJUSTMENTS TO STRUCTURES ARE SHOWN ON THE M.O.T. PLANS.



1170 SOUTH HOUBOLT ROAD
 JOLIET, ILLINOIS 60431
 (815) 744-4200

USER NAME = amanda.j	DESIGNED - RES/NJO	REVISED -
PLOT SCALE = 100.0000' / 1"	CHECKED - MKS	REVISED -
PLOT DATE = 5/11/2012	DRAWN - AJJ	REVISED -
	CHECKED - SJN	REVISED -

**STATE OF ILLINOIS
 DEPARTMENT OF TRANSPORTATION**

US ROUTE 30 - DRAINAGE AND UTILITY PLAN AND PROFILE

SCALE: AS SHOWN	SHEET NO.	OF	SHEETS	STA. 425+00 TO STA. 449+58.31
-----------------	-----------	----	--------	-------------------------------

F.A.P. RTE. 349	SECTION 11 WRS-3	COUNTY KENDALL	TOTAL SHEETS 527	SHEET NO. 174
CONTRACT NO. 60132				
FED. ROAD DIST. NO. 1 ILLINOIS FED. AID PROJECT				