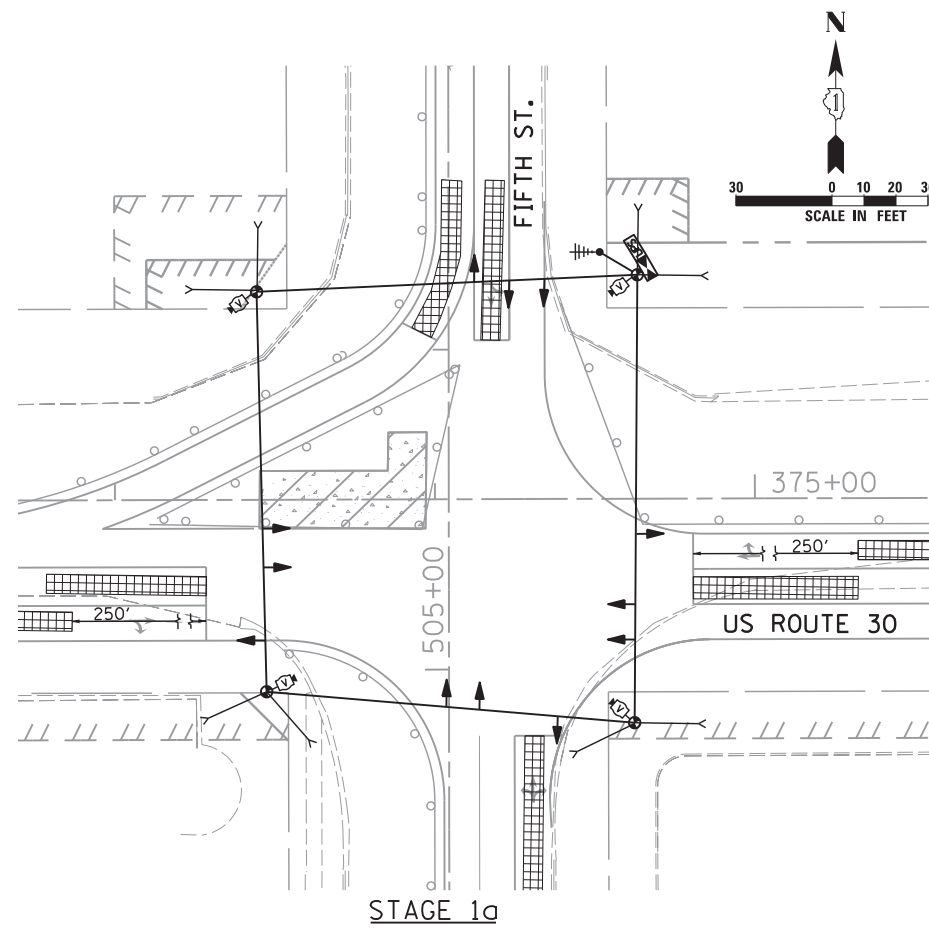
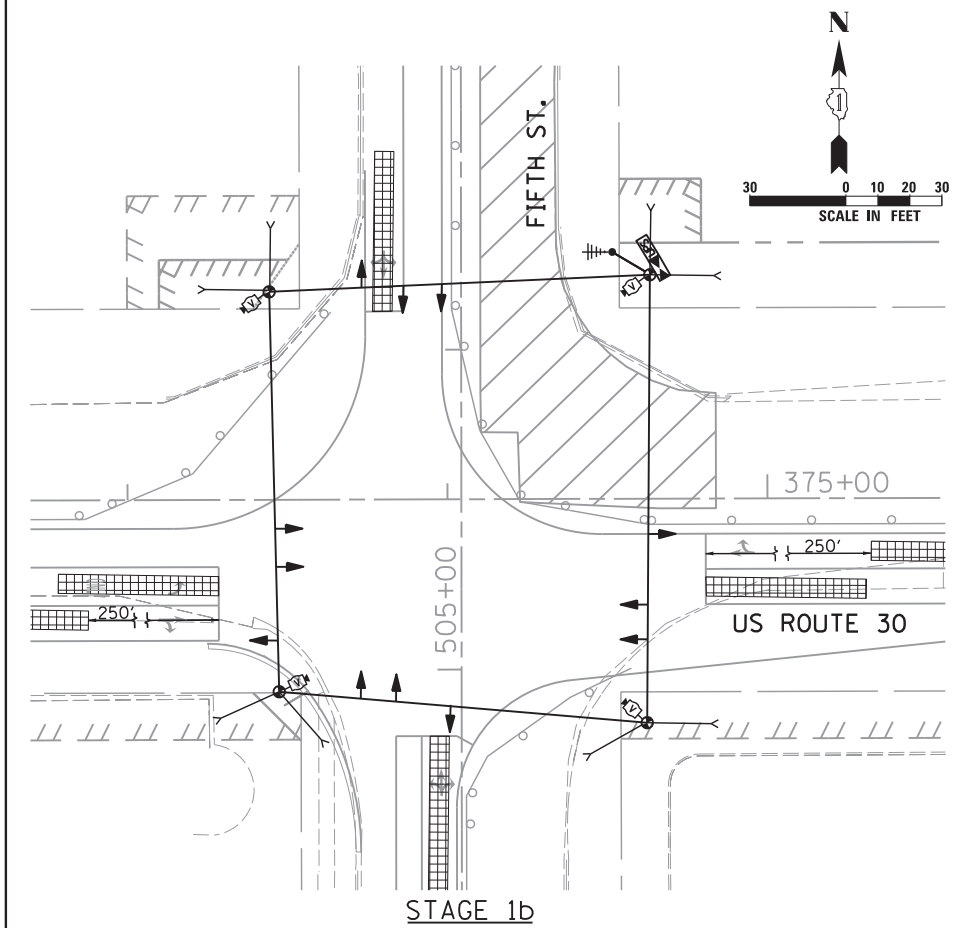


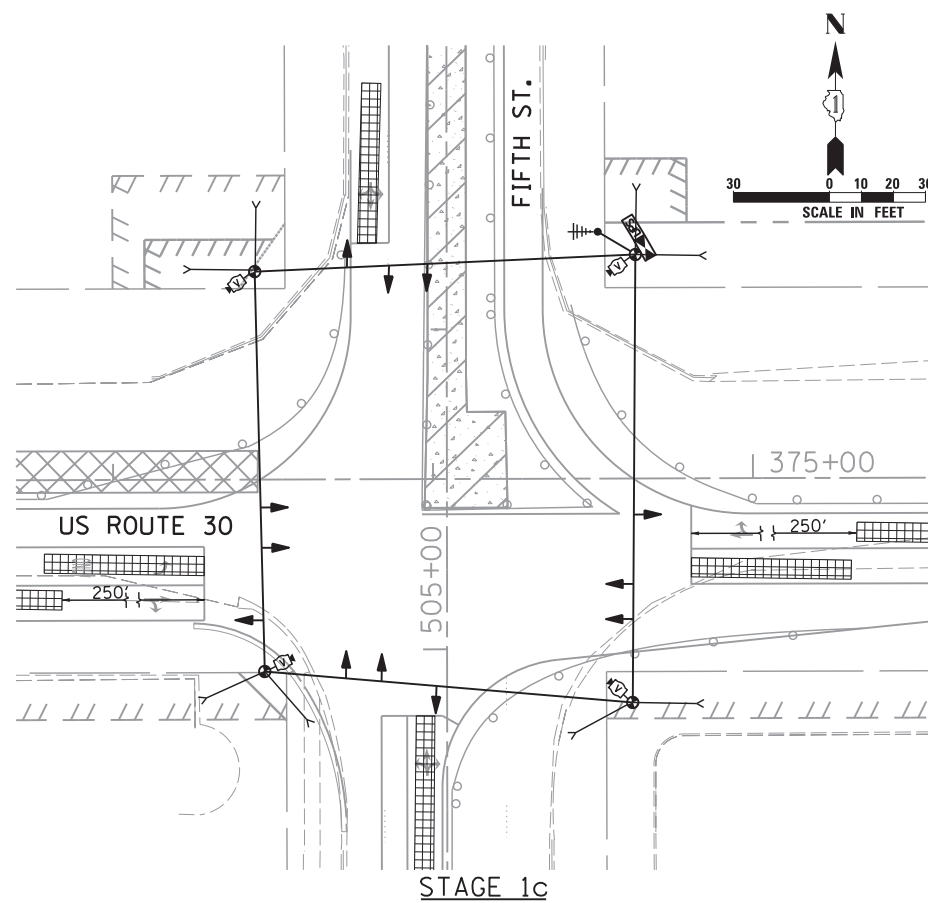
STAGE 1



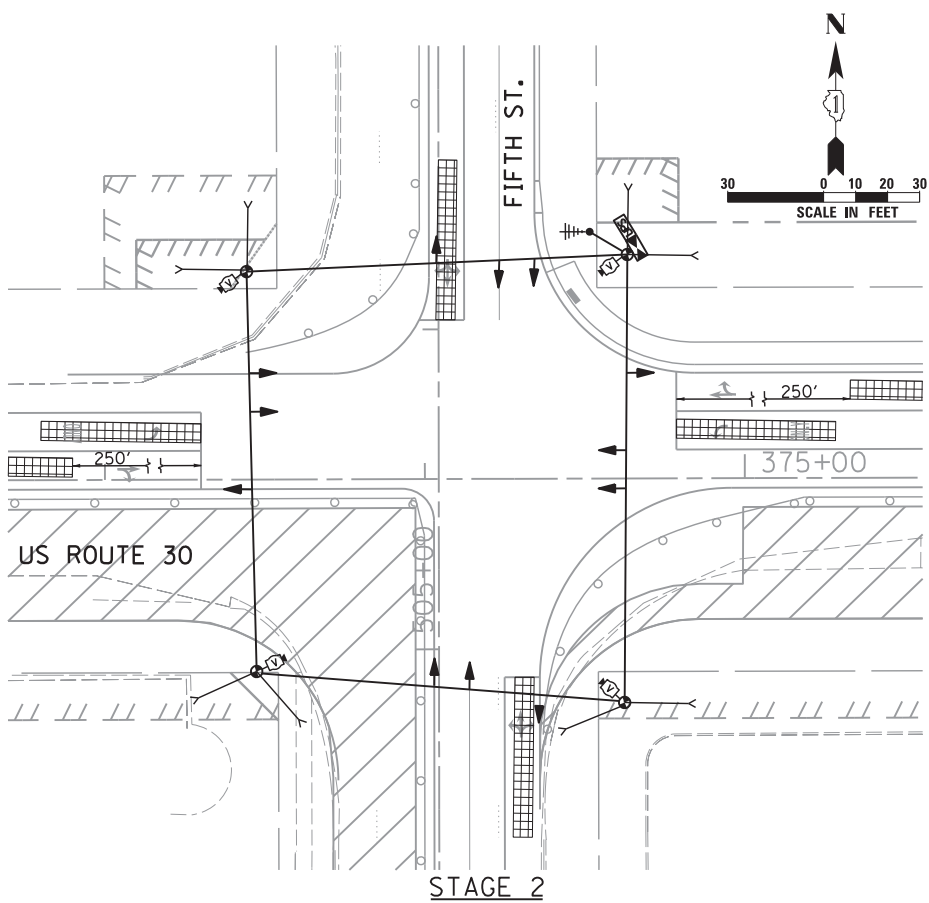
STAGE 1a



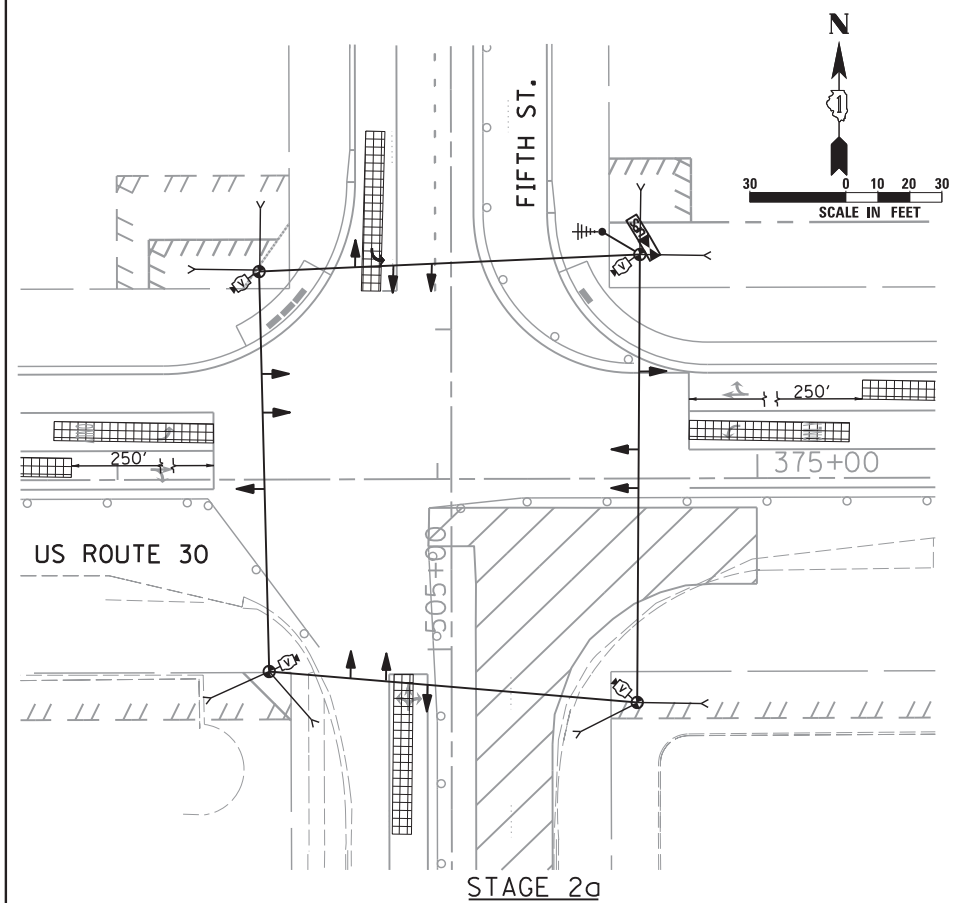
STAGE 1b



STAGE 1c



STAGE 2



STAGE 2a

**SINGH**  
CONSULTING ENGINEERS  
www.singhinc.com

USER NAME = vpelegrinos  
DESIGNED - VO  
DRAWN - YJ  
PLOT SCALE = 30.000' / in.  
CHECKED - KGP  
DATE -  
PLOT DATE = 4/25/2012

DESIGNED - VO  
DRAWN - YJ  
CHECKED - KGP  
DATE -

REVISED -  
REVISED -  
REVISED -  
REVISED -

STATE OF ILLINOIS  
DEPARTMENT OF TRANSPORTATION

TEMPORARY TRAFFIC SIGNAL M.O.T. STAGING PLAN  
US ROUTE 30 AT FIFTH ST. STAGES 1, 1a, 1b, 1c, 2 AND 2a

SCALE: 1"=30' SHEET NO. OF SHEETS STA. TO STA.

F.A.P. RTE.	SECTION	COUNTY	TOTAL SHEETS	SHEET NO.
349	11 WRS-3	KENDALL	527	263
CONTRACT NO. 60132				
FED. ROAD DIST. NO. 1 ILLINOIS FED. AID PROJECT				

\\Dc01a\Projects\264\Dgn\CADD\_Sheets\160132-SHT-TS-19.dgn