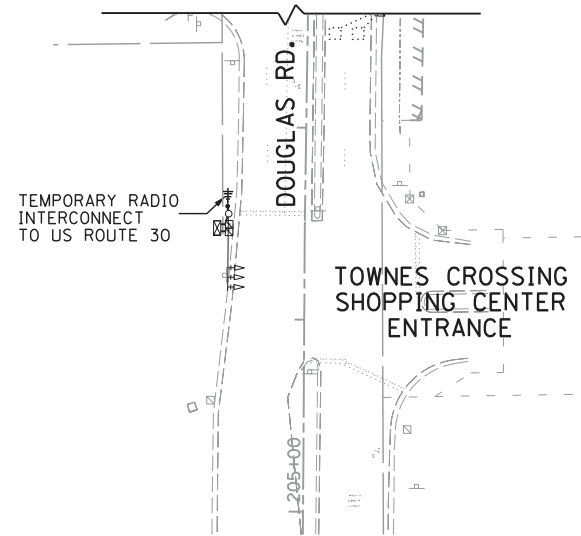
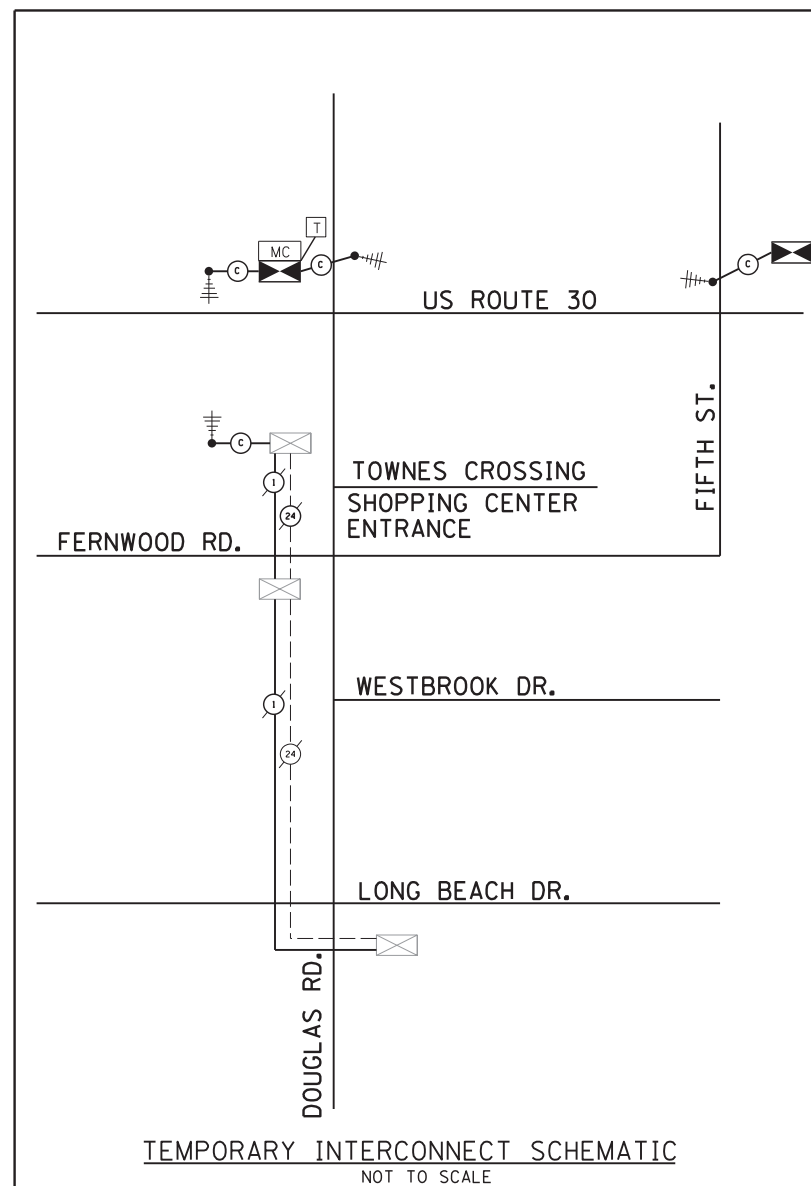


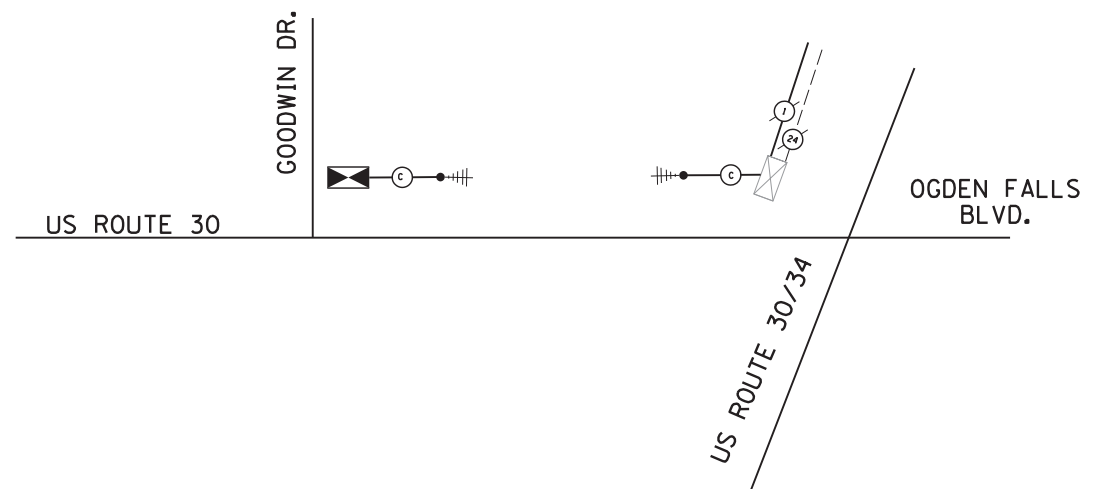
TEMPORARY INTERCONNECT PLAN



TEMPORARY INTERCONNECT PLAN



TEMPORARY INTERCONNECT SCHEMATIC
NOT TO SCALE



TEMPORARY INTERCONNECT SCHEMATIC
NOT TO SCALE

\\Dc010\Projects\264\Dgn\CADD_Sheets\160132-SHT-TS-32.dgn

SINGH
CONSULTING ENGINEERS
www.singhinc.com

USER NAME = vpegrimos	DESIGNED - VO	REVISED -
	DRAWN - YJ	REVISED -
PLOT SCALE = 50.000' / in.	CHECKED - KGP	REVISED -
PLOT DATE = 4/25/2012	DATE -	REVISED -

STATE OF ILLINOIS
DEPARTMENT OF TRANSPORTATION

TEMPORARY INTERCONNECT PLAN AND SCHEMATIC
US ROUTE 30 FROM DOUGLAS RD. TO FIFTH ST. AND
FROM GOODWIN DR. TO US ROUTE 30/34

SCALE: N.T.S. SHEET NO. OF SHEETS STA. TO STA.

F.A.P. RTE.	SECTION	COUNTY	TOTAL SHEETS	SHEET NO.
349	11 WRS-3	KENDALL	527	276
CONTRACT NO. 60132				
FED. ROAD DIST. NO. 1 ILLINOIS FED. AID PROJECT				