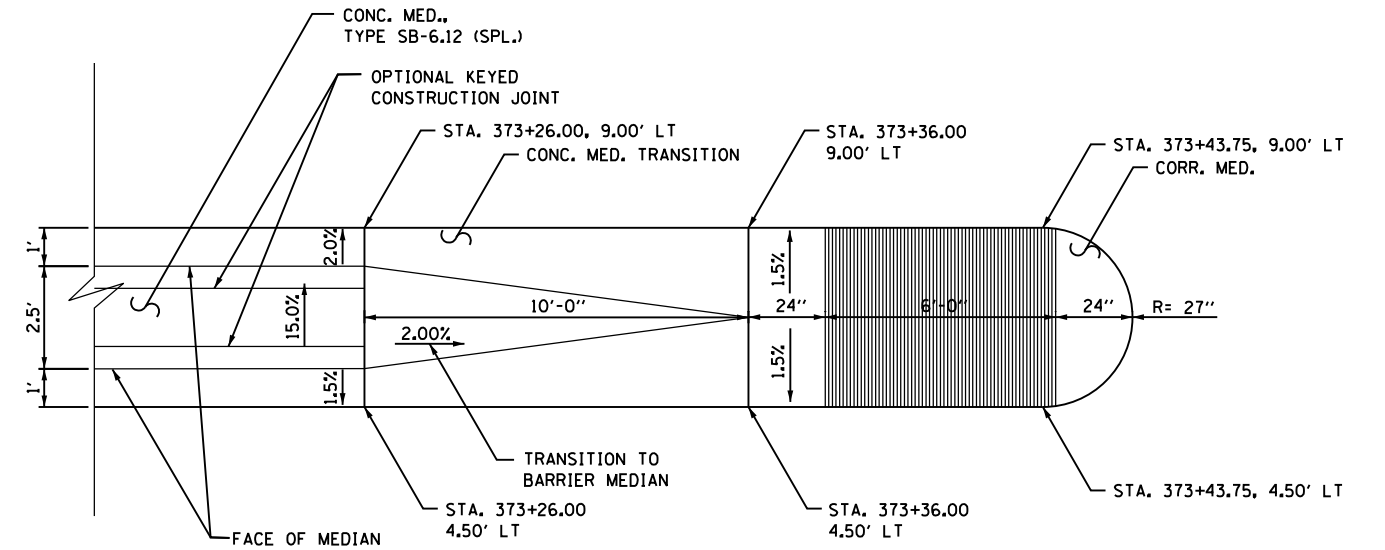
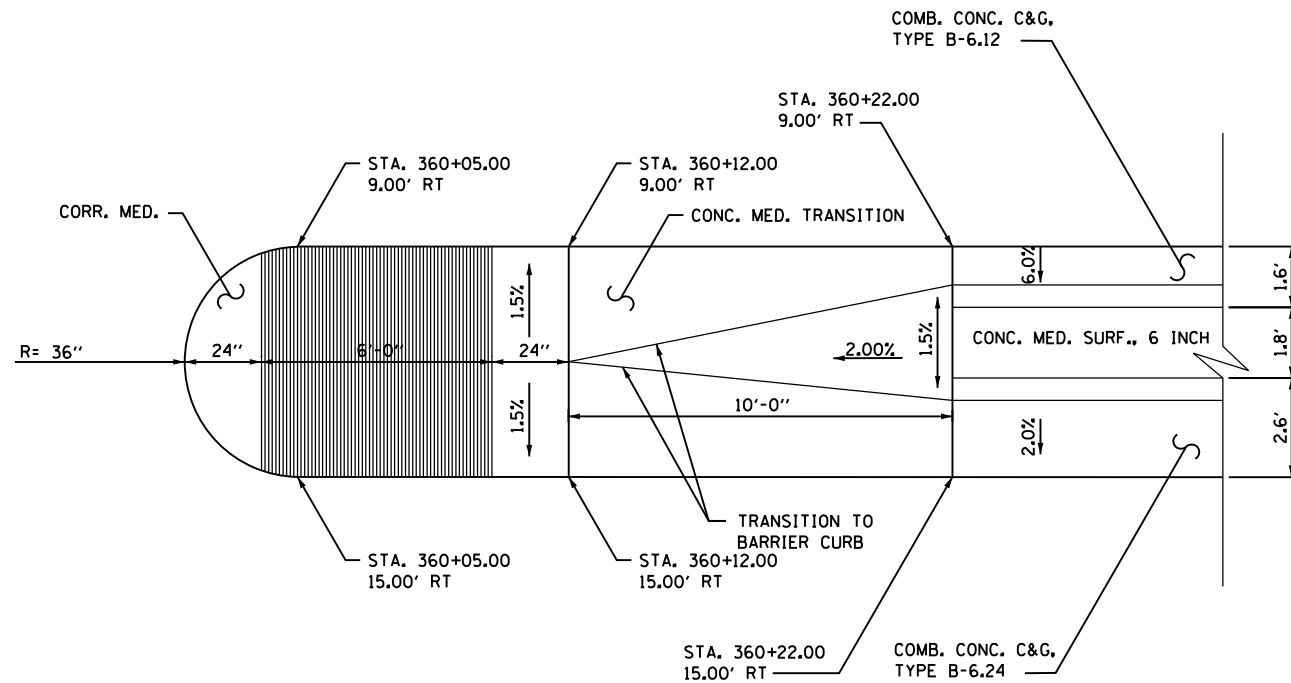


INTERSECTION WEST LEG MEDIANS @ DUAL LEFT TURN LANES ON US ROUTE 30
NOT TO SCALE

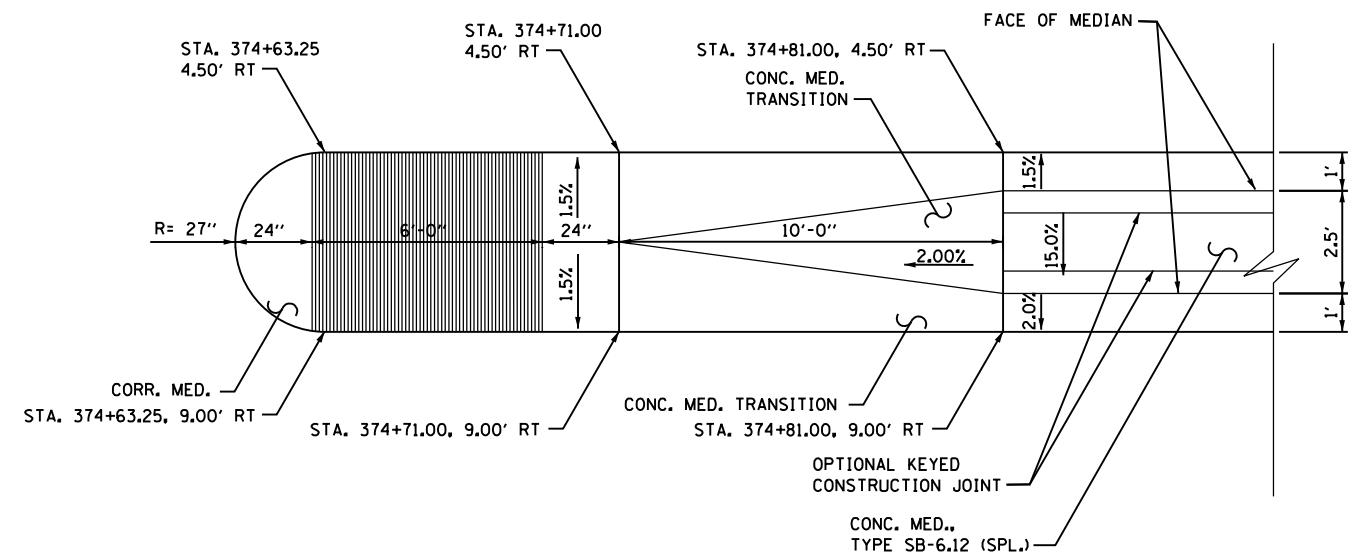
MEDIAN DIMENSION INFORMATION					
RANGE - 358+33.00 TO 358+53.00			RANGE - 433+61.00 TO 433+81.00		
LOCATION	STATION	OFFSET	LOCATION	STATION	OFFSET
A	358+33.00	15.00 LT	A	433+61.00	12.47 LT
B	358+33.00	9.00 LT	B	433+61.00	6.47 LT
C	358+43.00	15.00 LT	C	433+71.00	12.55 LT
D	358+43.00	9.00 LT	D	433+71.00	6.55 LT
E	358+50.00	15.00 LT	E	433+78.00	12.61 LT
F	358+50.00	9.00 LT	F	433+78.00	6.61 LT



INTERSECTION WEST LEG MEDIAN @ SINGLE LEFT TURN LANES ON US ROUTE 30
NOT TO SCALE



INTERSECTION EAST LEG MEDIANS @ DUAL LEFT TURN LANES ON US ROUTE 30
NOT TO SCALE



INTERSECTION EAST LEG MEDIAN @ SINGLE LEFT TURN LANES ON US ROUTE 30
NOT TO SCALE

FILE NAME = s:\p\16300-6395\6346\023\micro\sh\168132-sh-detailed.dgn



USER NAME = amandaj	DESIGNED MAG	REVISED -
PLOT SCALE = 48.0000' / in.	DRAWN B.J.F.	REVISED -
PLOT DATE = 4/26/2012	CHECKED S.J.N.	REVISED -
	DATE 3/31/10	REVISED -

STATE OF ILLINOIS
DEPARTMENT OF TRANSPORTATION

DETAILS

SCALE: AS SHOWN SHEET NO. OF SHEETS STA. TO STA.

F.A.P. RTE.	SECTION	COUNTY	TOTAL SHEETS	SHEET NO.
349	11 WRS-3	KENDALL	527	340
CONTRACT NO. 60132				
FED. ROAD DIST. NO. 1 ILLINOIS FED. AID PROJECT				