

STATE OF ILLINOIS  
DEPARTMENT OF TRANSPORTATION  
DIVISION OF HIGHWAYS

**PROPOSED  
HIGHWAY PLANS**

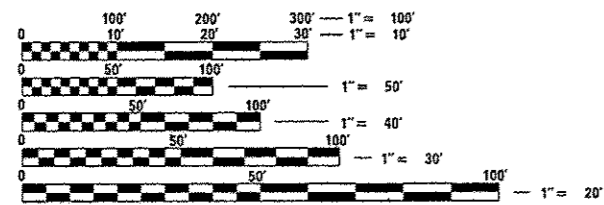
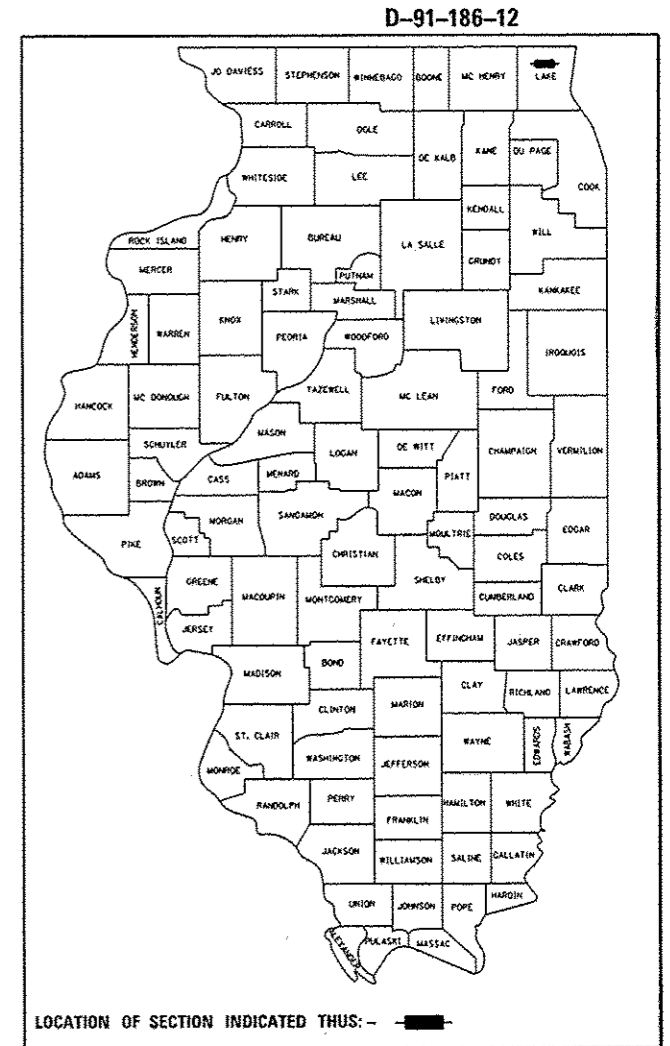
FAP ROUTE 342: IL ROUTE 120  
LOCATION 1: AT ALMOND RD.  
LOCATION 2: AT RIVER RD.  
SECTION 2011-220-N  
CHANNELIZATION

PROJECT: HSIP-0342(009)  
LAKE COUNTY  
C-91-186-12  
R 11 E

F.A.P. RTE.	SECTION	COUNTY	TOTAL SHEETS	SHEET NO.
342	2011-220-N	LAKE	41	1
ILLINOIS			CONTRACT NO. 60R59	

FOR INDEX OF SHEETS, SEE SHEET NO. 2

PROJECT IS LOCATED IN THE CDP OF GAGES LAKE AND THE CITY OF WAUKEGAN.



FULL SIZE PLANS HAVE BEEN PREPARED USING STANDARD ENGINEERING SCALES. REDUCED SIZED PLANS WILL NOT CONFORM TO STANDARD SCALES. IN MAKING MEASUREMENTS ON REDUCED PLANS, THE ABOVE SCALES MAY BE USED.


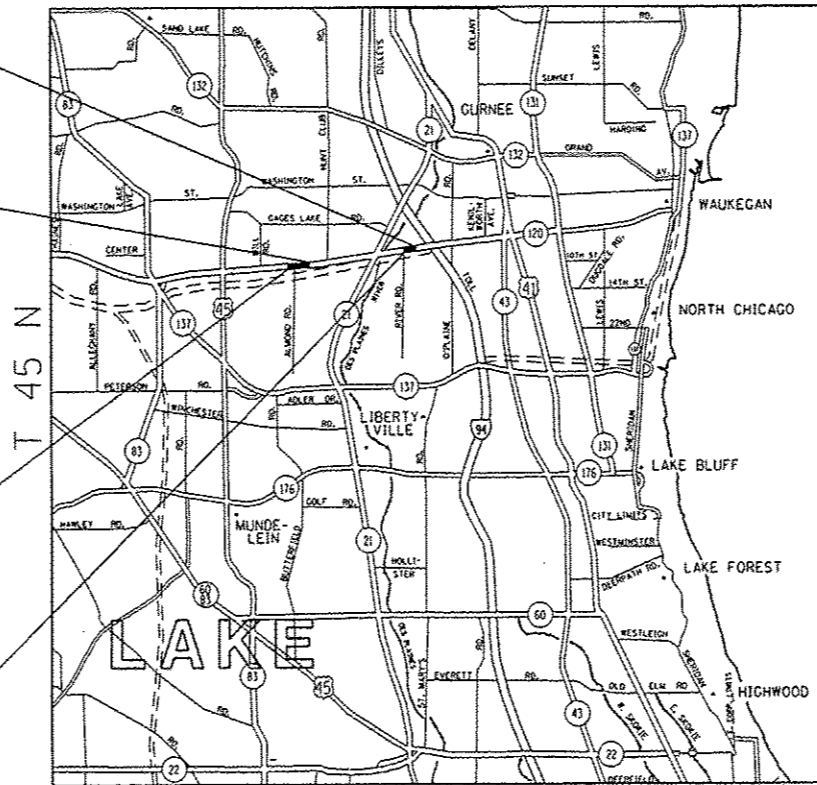
J.U.L.I.E.  
JOINT UTILITY LOCATION INFORMATION FOR EXCAVATION  
1-800-892-0123  
OR 811

LOCATION 2:  
PROJECT ENDS:  
STATION 123+00

LOCATION 1:  
PROJECT ENDS:  
STATION 313+00

LOCATION 1:  
PROJECT BEGINS:  
STATION 306+00

LOCATION 2:  
PROJECT BEGINS:  
STATION 115+00



**TRAFFIC DATA**

2011 ADT:  
IL 120 AT ALMOND ROAD = 25,700  
IL 120 AT RIVER ROAD = 39,100  
  
POSTED SPEED LIMIT:  
IL 120 AT ALMOND ROAD = 45 MPH  
IL 120 AT RIVER ROAD = 55 MPH

PROJECT ENGINEER DAN WILGREEN (847) 705-4240  
PROJECT MANAGER KEN ENG (847) 705-4247

GROSS AND NET LENGTH OF LOCATION 1 (AT ALMOND RD) = 700 FT. = 0.13 MILE  
GROSS AND NET LENGTH OF LOCATION 2 (AT RIVER RD) = 800 FT. = 0.15 MILE

CONTRACT NO. 60R59

STATE OF ILLINOIS  
DEPARTMENT OF TRANSPORTATION  
DIVISION OF HIGHWAYS  
SUBMITTED June 28, 2012  
*John D. Baranzelli*  
DEPUTY DIRECTOR OF HIGHWAYS, REGION ENGINEER  
August 17, 2012  
*John D. Baranzelli P.E.*  
ENGINEER OF DESIGN AND ENVIRONMENT  
August 17, 2012  
*William R. Frey*  
DIRECTOR OF HIGHWAYS, CHIEF ENGINEER

**PRINTED BY THE AUTHORITY  
OF THE STATE OF ILLINOIS**