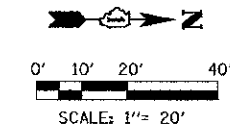
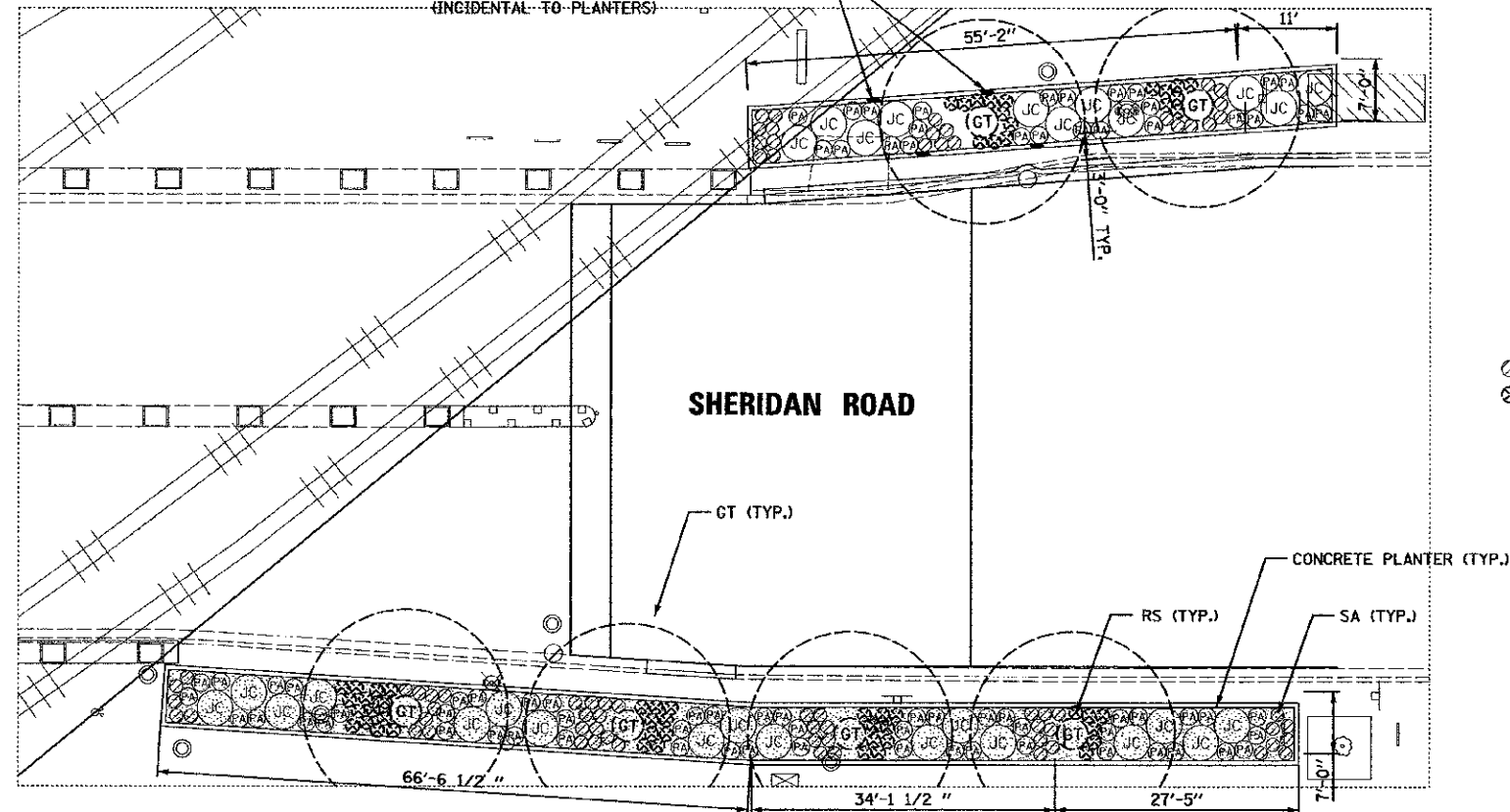
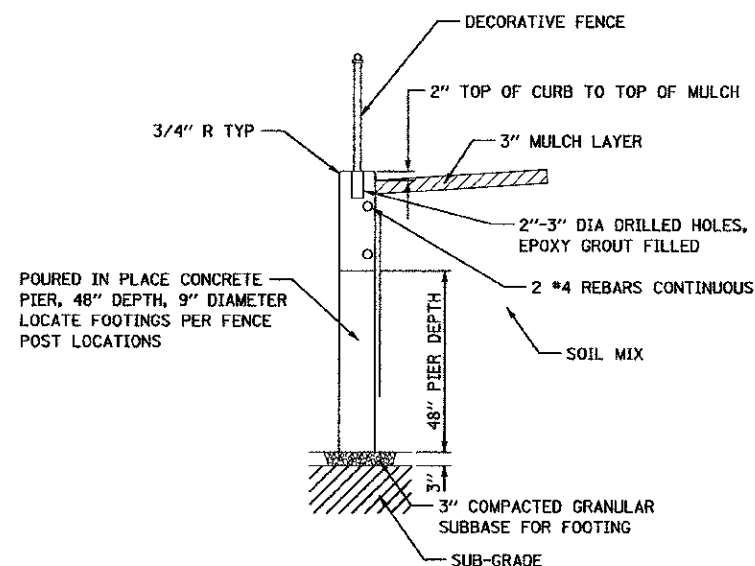


PROVIDE CONSTRUCTION JOINT IN PLANTER CURB 5FT EACH SIDE OF EXISTING WATER MAIN (INCIDENTAL TO PLANTERS)

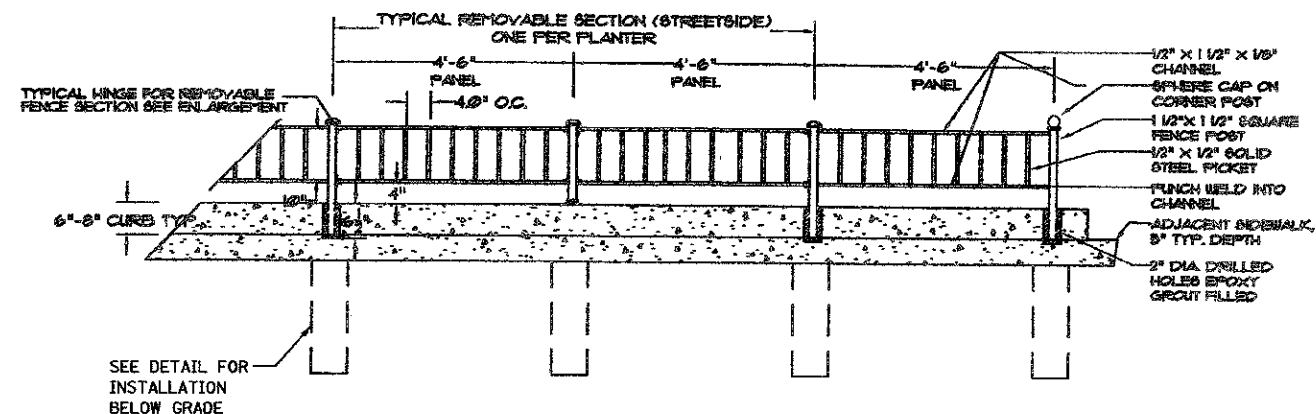
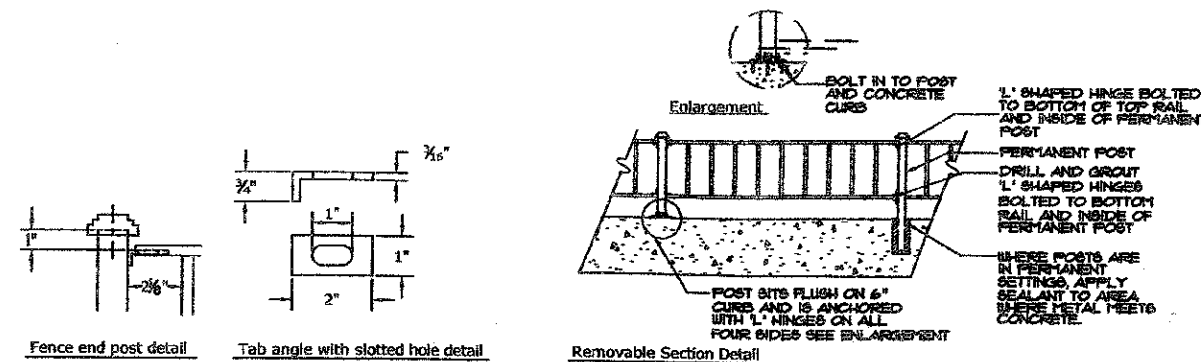


LEGEND

KEY	BOTANICAL NAME	COMMON NAME	SIZE	SPACING	REMARKS	TOTAL
GT	GLEDTISIA TRIACANTHOS VAR INERMIS	SUNBURST HONEY LOCUST	4"			6
JC	JUNIPERUS CINENSIS VAR. SARGENTII	GREEN SARGENT JUNIPER	30"			28
PA	PENNISETUM ALOPECURIODES 'HAMELIN'	HAMELIN FOUNTAIN GRASS	1G			77
SA	SEDUM X 'AUTUMN FIRE'	AUTUMN FIRE STONECROP	1G			75
RS	PEROVSKIA ATRIPLICIFOLIA	LITTLE SPIRE RUSSIAN SAGE	1G			55



LANDSCAPE PLANTER CURB DETAIL
NOT TO SCALE



SHERIDAN ROAD LANDSCAPE PLANTER CURB WITH FENCE

FILE NAME =	DESIGNED - JD	REVISED - -
...Npp\in\nc0-la-det-18-2.dgn	DRAWN - KH	REVISED - -
USER NAME = toddblank	CHECKED - JMM	REVISED - -
PLOT DATE = 7/18/2012	DATE - 7/18/2012	REVISED - -



STATE OF ILLINOIS
DEPARTMENT OF TRANSPORTATION

SHERIDAN ROAD ROW & LANDSCAPE PLAN

F.A.I. RTE.	SECTION	COUNTY	TOTAL SHEETS	SHEET NO.
2865	10-B5159-00-TL	COOK	68	19
CONTRACT NO. 63715				
ILLINOIS FED. AID PROJECT				

SCALE: SHEET NO. ___ OF ___ SHEETS STA. _____ TO STA. _____