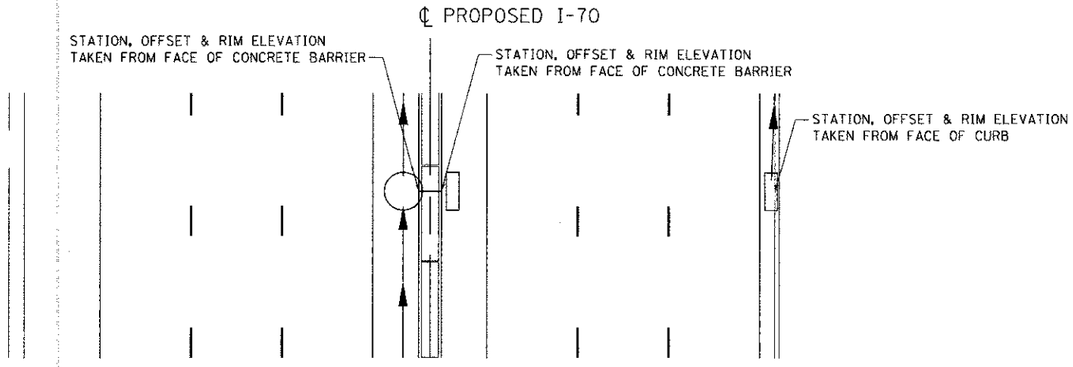

PLAN VIEW
DRAINAGE STRUCTURES WITH CONCRETE BARRIER

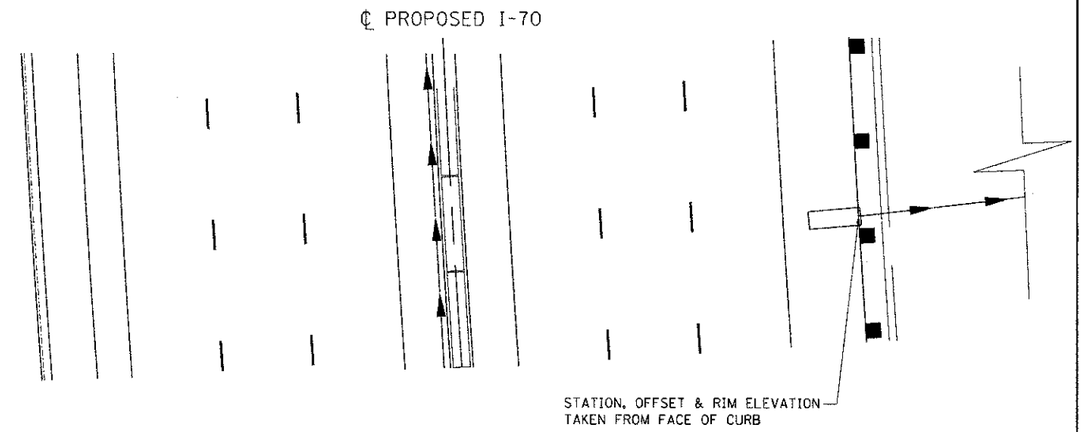

PLAN VIEW
SHOULDER INLET WITH CURB

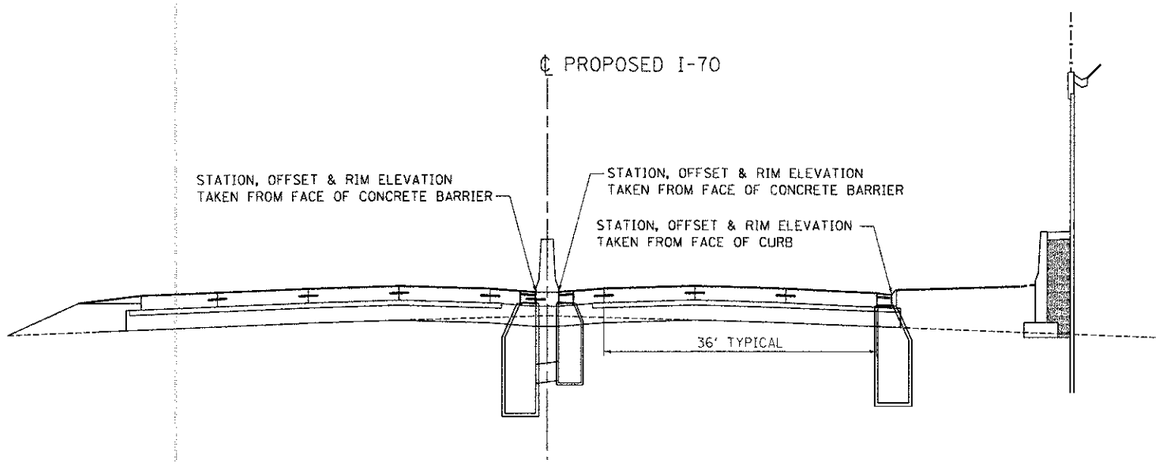

ELEVATION VIEW
DRAINAGE STRUCTURES WITH CONCRETE BARRIER

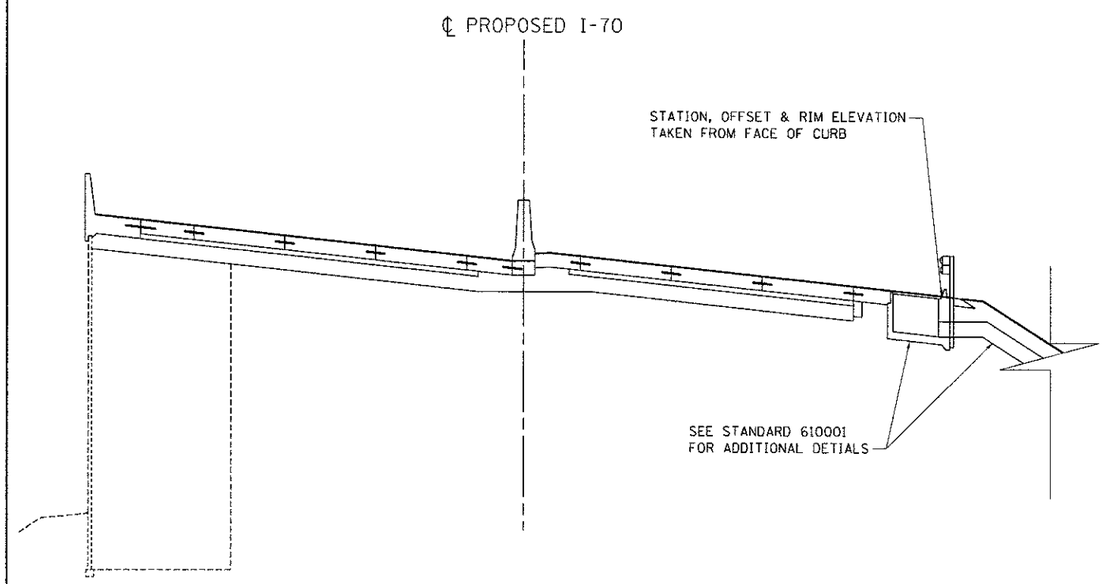

ELEVATION VIEW
SHOULDER INLET WITH CURB

NOTES:

1. ALL STATIONS, OFFSETS & RIM ELEVATIONS FOR INLETS/CATCH BASINS ADJACENT TO THE CENTER CONCRETE BARRIER WILL BE TAKEN FROM THE POINT WHERE THE BARRIER MEETS THE SHOULDER.
2. ALL STATIONS, OFFSETS & RIM ELEVATIONS FOR INLETS/CATCH BASINS LOCATED IN A CONCRETE GUTTER OR WITH A CURB WILL BE TAKEN FROM THE FACE / FLOW LINE OF THAT CURB OR GUTTER.

FILE NAME = $FILEL$	USER NAME = $USER$	DESIGNED - MDN	REVISED -
		DRAWN - MDN	REVISED -
	PLOT SCALE = $SCALE$	CHECKED - TKL	REVISED -
TENG & ASSOCIATES, INC. ENGINEERS/ARCHITECTS/PLANNERS CHICAGO, ILLINOIS	PLOT DATE = $DATE$	DATE - 06/29/12	REVISED -

STATE OF ILLINOIS
DEPARTMENT OF TRANSPORTATION
I-70 CONNECTION

DRAINAGE DETAILS
DRAINAGE STRUCTURE STATION, OFFSET & RIM ELEVATIONS 1

SCALE: N.T.S. | SHEET NO. 1 OF 3 SHEETS | STA. TO STA.

F.A.P. RTE.	SECTION	COUNTY	TOTAL SHEETS	SHEET NO.
998	82-1R	ST. CLAIR	294	84
		CONTRACT NO. 76C43		
FED. ROAD DIST. NO.	ILLINOIS	FED. AID PROJECT		

..\DBCONN-08-TYPICLDGN, ..\DBCONN-08-RDRDERLDGN, ..\DBCONN-08-MOTIFLDGN, ..\DBCONN-99-MOTIF1.DGN
6-27-2012, 9:49:17 HUNGHALIO \\FS-0044\MKVAULT\D-TRANS_07\2202\20868-001\CIVIL\CAD\99 ALL CONTRACTS\CONN\SHEETS CONTRACT #8\DBCONN-08-SH1-DRAINAGE2.DGN