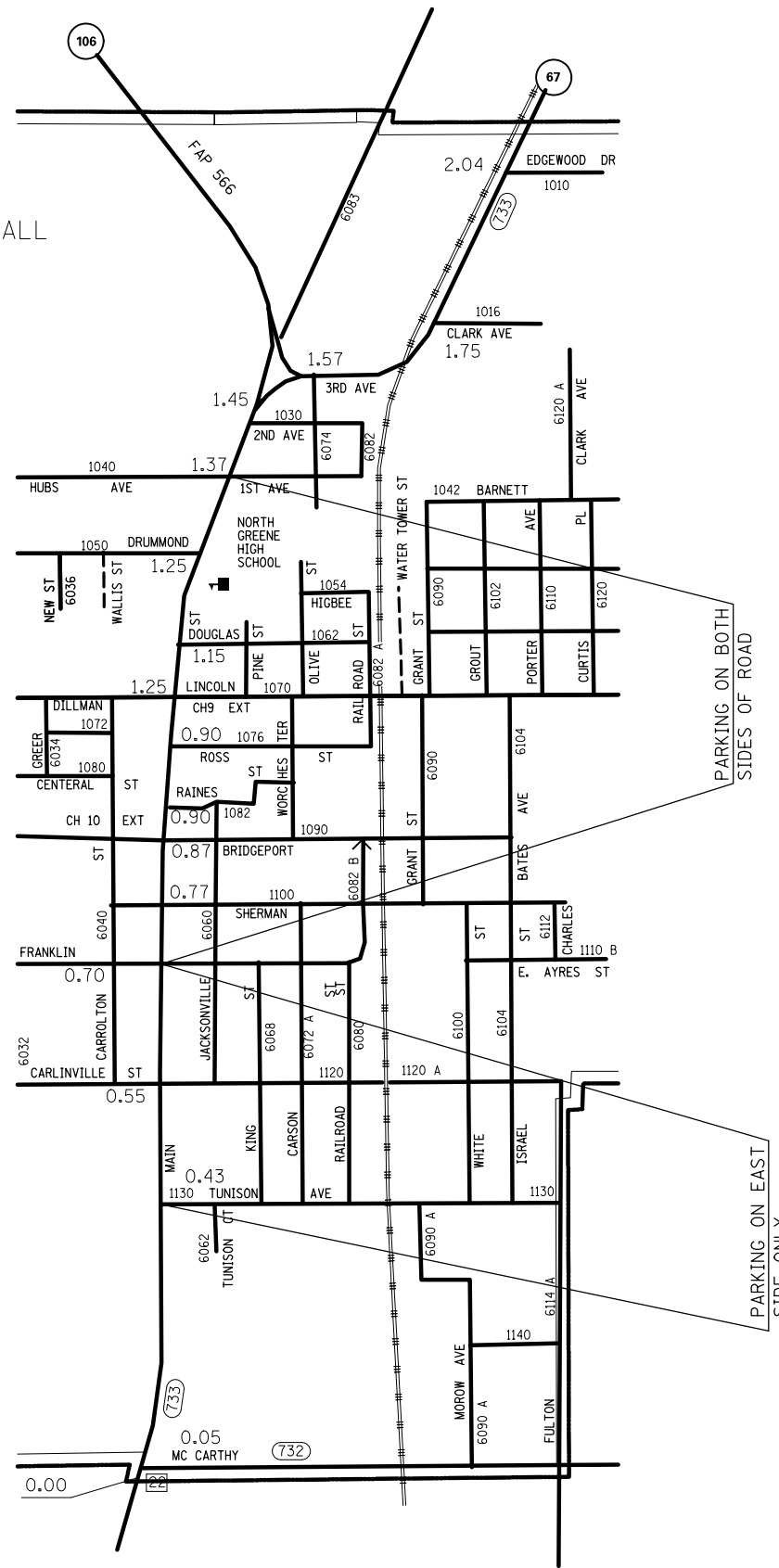


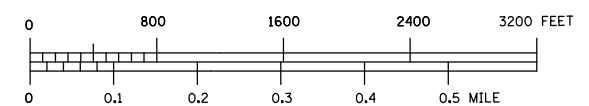
WHITE HALL



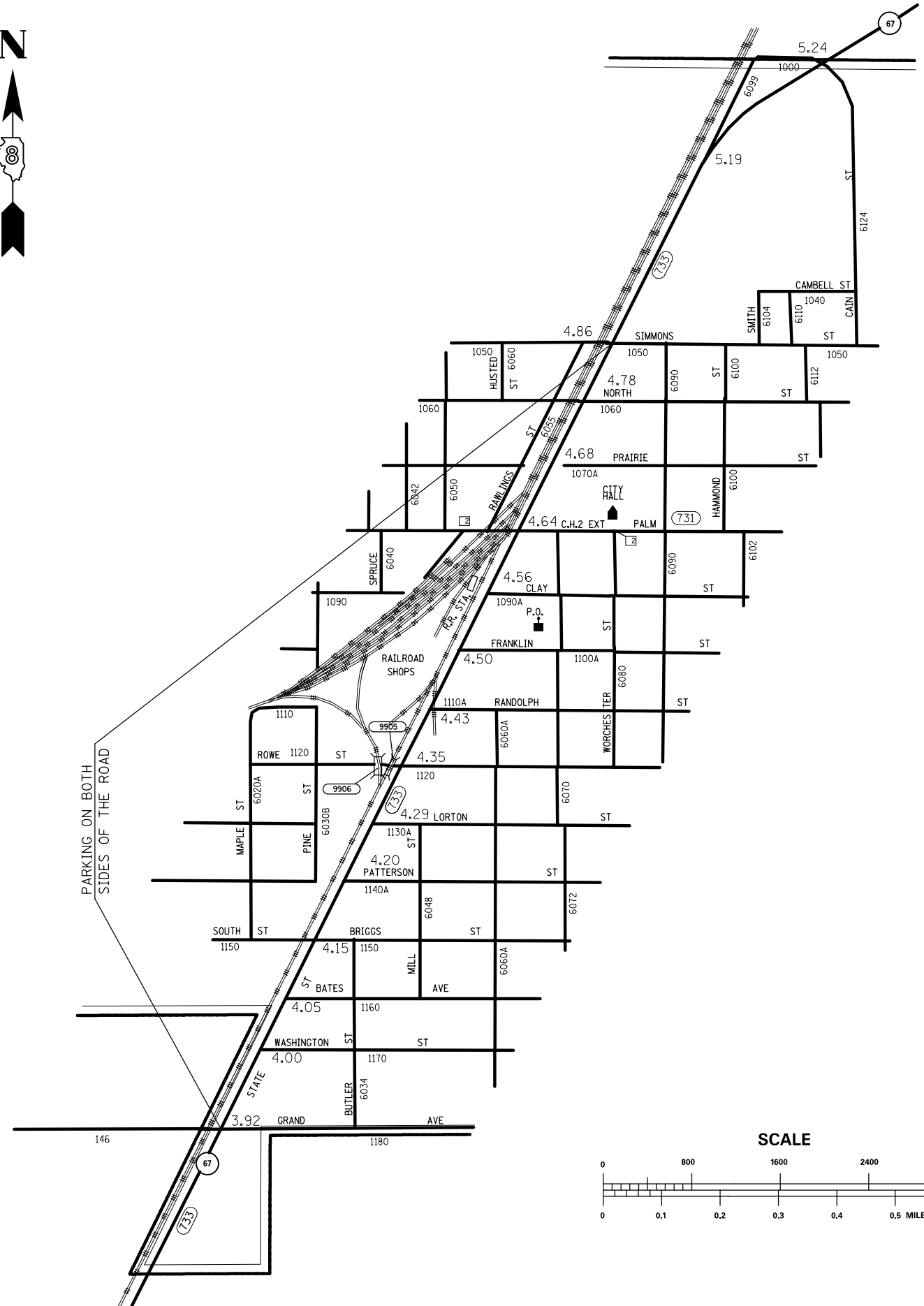
PARKING ON BOTH SIDES OF ROAD

PARKING ON EAST SIDE ONLY

SCALE

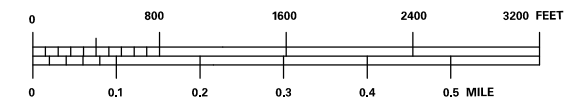


ROODHOUSE



PARKING ON BOTH SIDES OF THE ROAD

SCALE



FILE NAME =	USER NAME = conoverpj	DESIGNED -	REVISED -
et:\pw\work\p\dot\conoverpj\d0280278\d076f25-sht-plan2.dgn		DRAWN -	REVISED -
	PLOT SCALE = 100.0000' / in.	CHECKED -	REVISED -
	PLOT DATE = 6/29/2012	DATE -	REVISED -

STATE OF ILLINOIS  
DEPARTMENT OF TRANSPORTATION

LINE DIAGRAMS

SCALE: SHEET NO. 2 OF 2 SHEETS STA. TO STA.

F.A.S. RTE.	SECTION	COUNTY	TOTAL SHEETS	SHEET NO.
733	(62,48)RS-3,5ORS-2	GREENE	16	11
CONTRACT NO. 76F25				
FED. ROAD DIST. NO. ILLINOIS FED. AID PROJECT				