

COMMITMENTS
NONE

| DISTRICT 8 WEED SPRAYING 2019-2 | | | | |
|---------------------------------|---------------|-------|-------|----|
| COUNTY | ROUTE | MILES | ACRES | |
| MADISON | I-55/70 | 30 | 90 | |
| | I-55 | 20 | 60 | |
| | I-270 | 22 | 66 | |
| | I-255 | 21 | 63 | |
| | IL 255 | 52 | 156 | |
| | IL 3 | 20 | 60 | |
| | ST. CLAIR | I-64 | 26 | 78 |
| | I-255 | 35 | 105 | |
| | IL 3 | 10 | 30 | |
| | IL 15 | 10 | 30 | |
| | MONROE | I-255 | 20 | 60 |
| | IL 3 | 10 | 30 | |
| | MISCELLANEOUS | | 22 | |
| TOTAL | | 276 | 850 | |

MILEAGE AND ACREAGE SHOWN IS ESTIMATED. SPECIFIC LOCATIONS TO BE DETERMINED BY THE RESIDENT ENGINEER ONCE JOHNSON GRASS IS VISIBLE.

STANDARDS

- 701001-02
- 701006-05
- 701101-05
- 701106-02
- 701301-04
- 701426-09
- 701901-07

MODEL: Default
 FILE NAME: P:\IL08\EBID\NTEC\Illinois.gov\PWIDOT\Documents\DOT_Offices\District 8\Projects\0876193\CAD\data\CAD\sheet\0876193-std-schedule.dgn

- VARIOUS
- DIST 8 WEED SPRAYING 2019-2

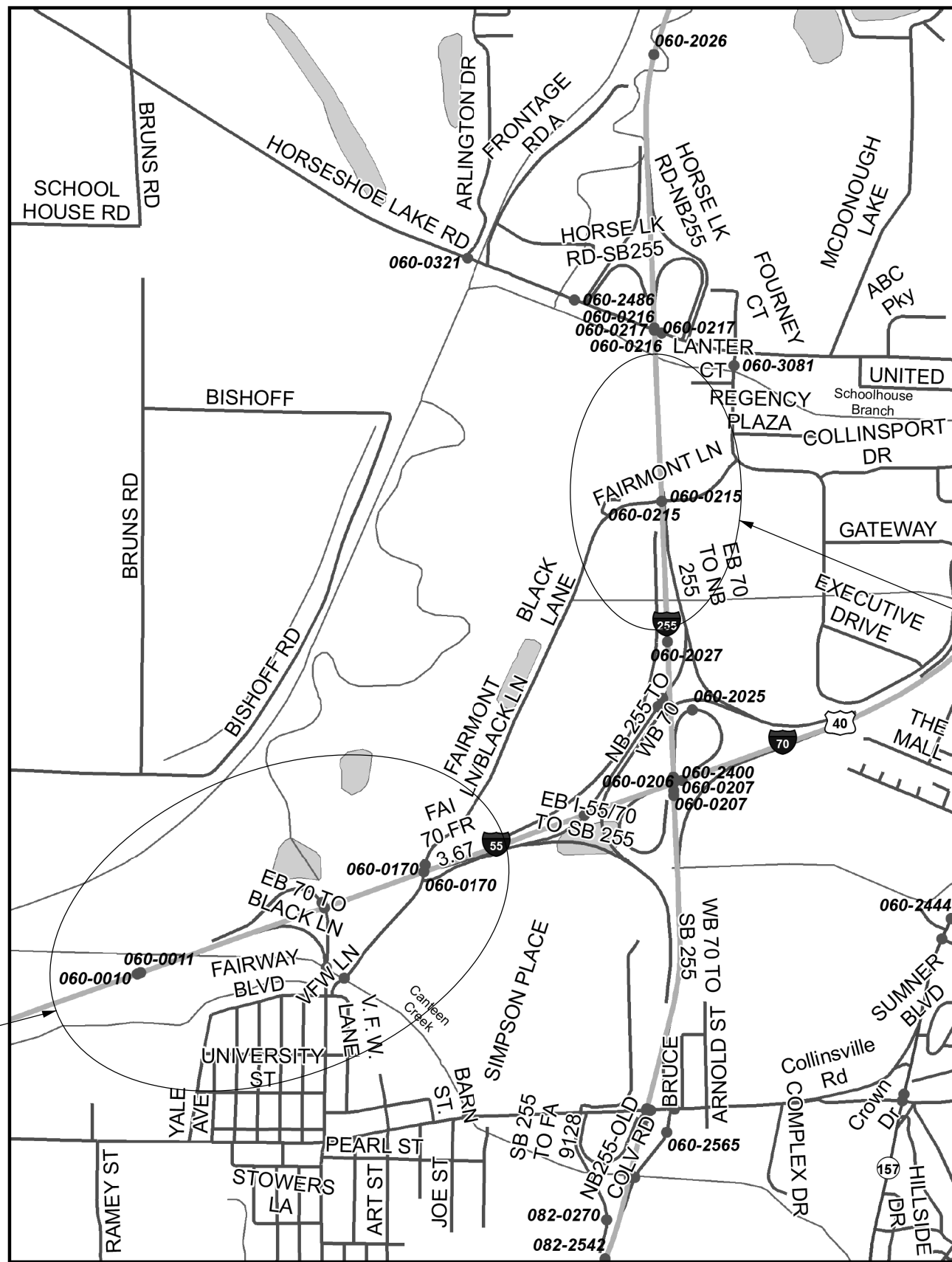
| | | | | | | | | | | |
|-------------------------------|------------|-----------|---|---|--------------------|-----------------|--------------|---------------------------|-----------|--|
| USER NAME = lewiska | DESIGNED - | REVISED - | STATE OF ILLINOIS DEPARTMENT OF TRANSPORTATION | HIGHWAY STANDARDS, SPRAY SCHEDULE, AND COMMITMENTS | F.A. RTE. | SECTION | COUNTY | TOTAL SHEETS | SHEET NO. | |
| | DRAWN - | REVISED - | | | - | ** | VARIES | 7 | 2 | |
| PLOT SCALE = 100,0000 ' / in. | CHECKED - | REVISED - | | | CONTRACT NO. 76L93 | | | | | |
| PLOT DATE = 7/3/2018 | DATE - | REVISED - | | | SCALE: | SHEET OF SHEETS | STA. TO STA. | ILLINOIS FED. AID PROJECT | | |

MODEL: Default
 FILE: \\mhc-pc1\luc8a\EBID\NTEC\Illinois\gov\PI\DOT\Documents\DOT_Offices\Director\Projects\0876193\CAD\data\CAD\sheet\0876193-rt-500.dgn

| CODE NO. | ITEM | UNIT | TOTAL QUANTITY | CONSTR. CODE |
|----------|--------------------|------|----------------|---------------------|
| | | | | URBAN 100% STATE |
| | | | | 0031 |
| 67100100 | MOBILIZATION | LSUM | 1 | 1 |
| K0012950 | HERBICIDE SPRAYING | ACRE | 850 | 850 |
| | | | | |

- VARIOUS
- DIST 8 WEED SPRAYING 2019-2

| | | | | | | | | | | | | |
|------------------------------|------------|-----------|---|------------------------------|-------|----|--------|--------------------|---------|--------|---------------------------|-----------|
| USER NAME = lewiska | DESIGNED - | REVISED - | STATE OF ILLINOIS DEPARTMENT OF TRANSPORTATION | SUMMARY OF QUANTITIES | | | | F.A. RTE. | SECTION | COUNTY | TOTAL SHEETS | SHEET NO. |
| | DRAWN - | REVISED - | | | | | | - | ** | | VARIES | 7 |
| PLOT SCALE = 100.0000' / in. | CHECKED - | REVISED - | | | | | | CONTRACT NO. 76L93 | | | | |
| PLOT DATE = 7/2/2018 | DATE - | REVISED - | | SCALE: | SHEET | OF | SHEETS | STA. | TO | STA. | ILLINOIS FED. AID PROJECT | |



DO NOT SPRAY

DO NOT SPRAY

MADISON COUNTY
LEVEE LAKE
SECTION 36, T3N-R9W

- VARIOUS
- DIST 8 WEED SPRAYING 2019-2

MODEL: Default
 FILE: Name: P:\GIS\B&E\BID\NTEC\Illinois\gov\PIWD\DOT\Documents\18DOT_Offices\BIDirect\B\Projects\0876193\CADD\data\CAD\here\0876193-rt-eban.dgn

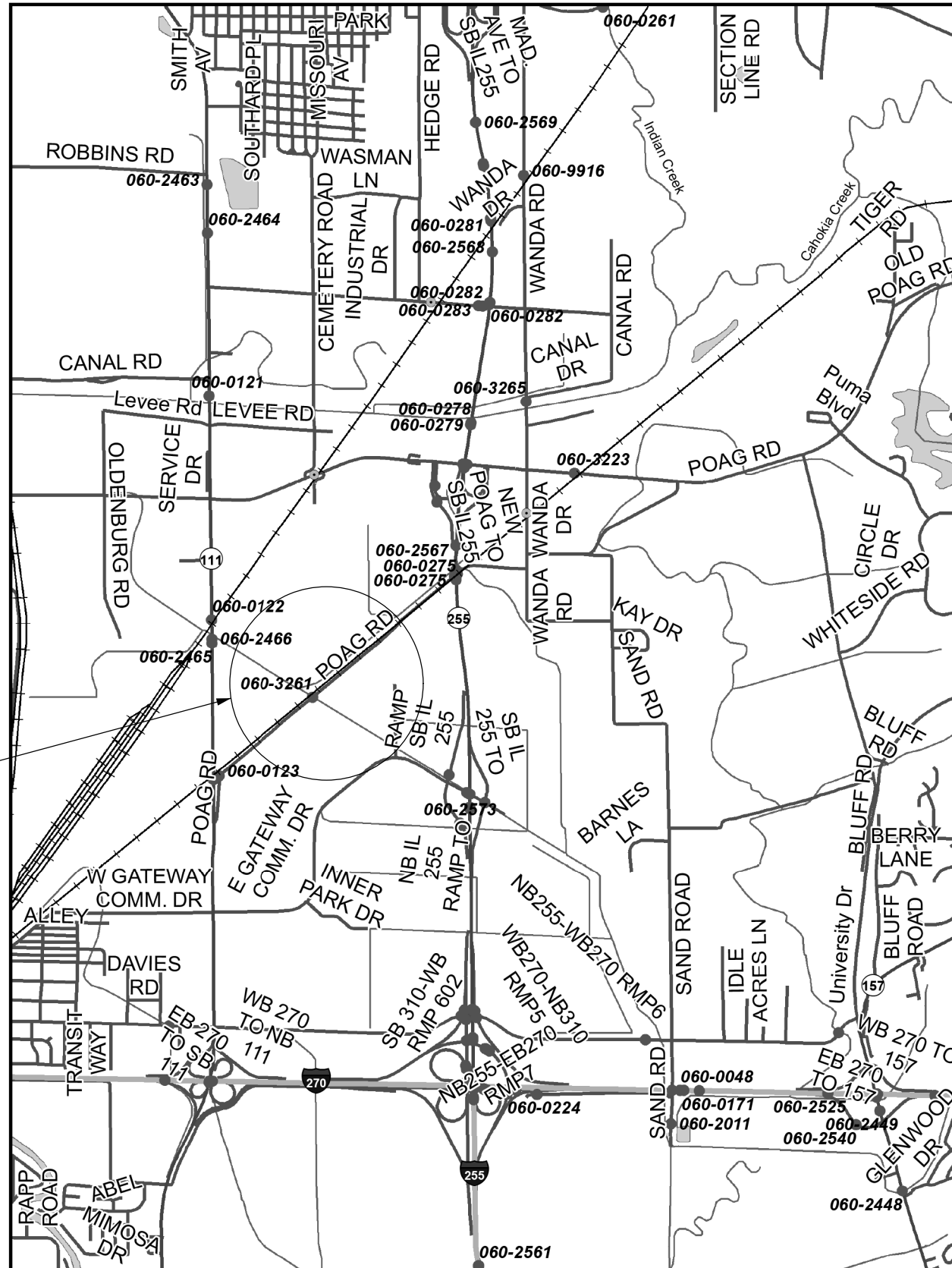
| | | |
|------------------------------|------------|-----------|
| USER NAME = lewiska | DESIGNED - | REVISED - |
| | DRAWN - | REVISED - |
| PLOT SCALE = 100,0000' / in. | CHECKED - | REVISED - |
| PLOT DATE = 7/2/2018 | DATE - | REVISED - |

**STATE OF ILLINOIS
DEPARTMENT OF TRANSPORTATION**

OMISSIONS NAMEOKI AND GRANITE TOWNSHIP

SCALE: SHEET OF SHEETS STA. TO STA.

| F.A. RTE. | SECTION | COUNTY | TOTAL SHEETS | SHEET NO. |
|--------------------|---------|----------|------------------|-----------|
| - | ** | VARIES | 7 | 4 |
| CONTRACT NO. 76L93 | | | | |
| | | ILLINOIS | FED. AID PROJECT | |



DO NOT SPRAY

MADISON COUNTY
POAG R.R. PRAIRIE
SECTION 24, T4N-R9W

- VARIOUS
- DIST 8 WEED SPRAYING 2019-2

MODEL: Default
 FILE: MadCo_Prairie_POAG_R.R_Prairie_Section_24_T4N-R9W.dwg
 PROJECT: 08761931\CAD\data\CAD\here\08761931-Pr-Prairie.dwg

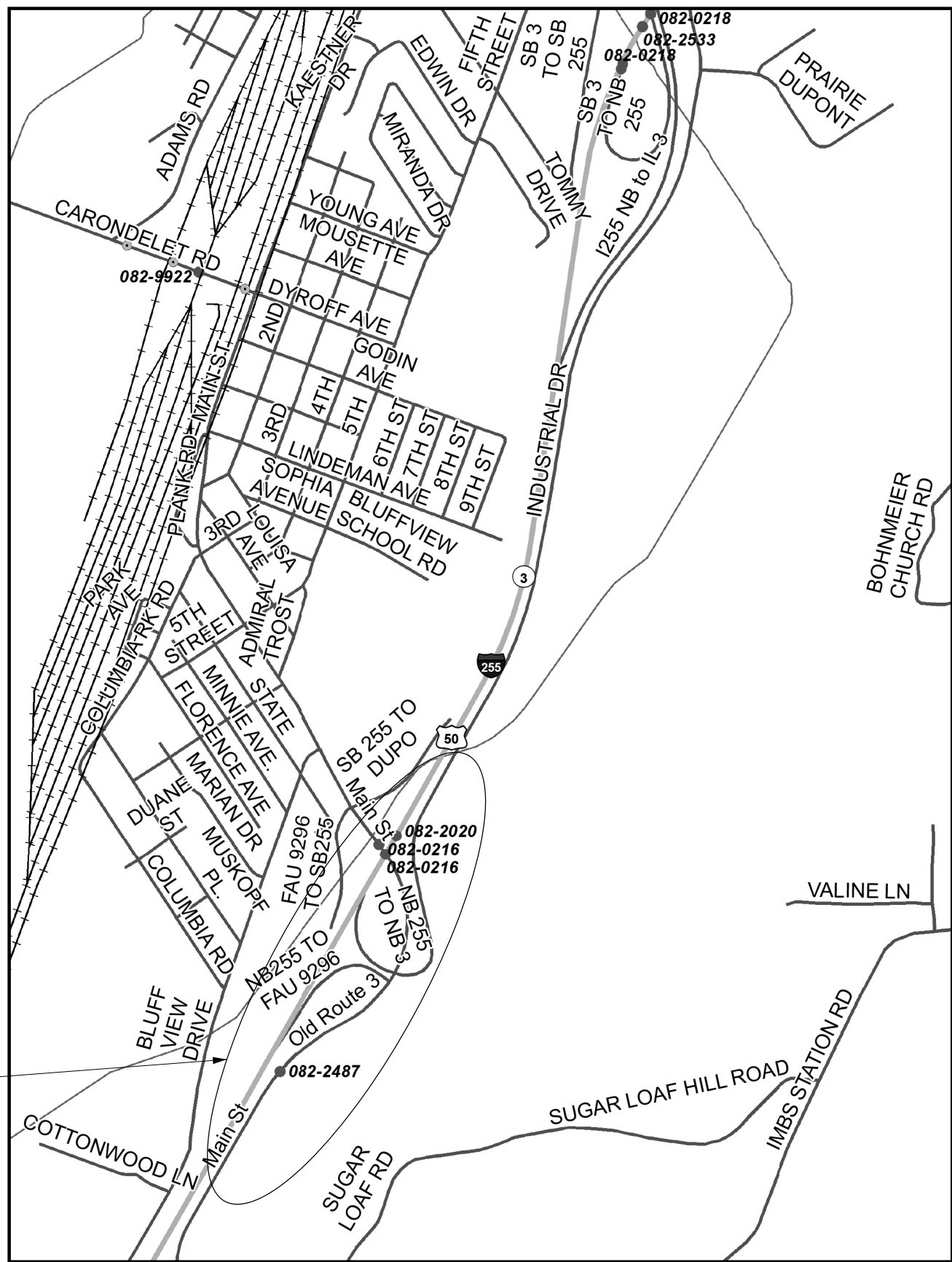
| | | |
|------------------------------|------------|-----------|
| USER NAME = lewiska | DESIGNED - | REVISED - |
| | DRAWN - | REVISED - |
| PLOT SCALE = 100,0000' / in. | CHECKED - | REVISED - |
| PLOT DATE = 7/2/2018 | DATE - | REVISED - |

STATE OF ILLINOIS
DEPARTMENT OF TRANSPORTATION

OMISSONS CHOUTEAU &
GRANITE CITY TOWNSHIP

SCALE: SHEET OF SHEETS STA. TO STA.

| F.A. RTE. | SECTION | COUNTY | TOTAL SHEETS | SHEET NO. |
|---------------------------|---------|--------|--------------|-----------|
| - | ** | VARIES | 7 | 5 |
| CONTRACT NO. 76L93 | | | | |
| ILLINOIS FED. AID PROJECT | | | | |



ST. CLAIR COUNTY
 DUPO PRAIRIE/SUGAR LOAF PRAIRIE
 SECTION 27 & 28, T1N-R10W

- VARIOUS
- DIST 8 WEED SPRAYING 2019-2

MODEL: Default
 FILE: \\nlsr\p\1108\B&E\BID\NTEC\Illinois\gov\PIWDOT\Documents\DOT_Offices\BID\refct 8\Projects\0876193\CAD\data\CAD\sheet\0876193-27-28.dgn

| | | |
|------------------------------|------------|-----------|
| USER NAME = lewiska | DESIGNED - | REVISED - |
| | DRAWN - | REVISED - |
| PLOT SCALE = 100,0000' / in. | CHECKED - | REVISED - |
| PLOT DATE = 7/2/2018 | DATE - | REVISED - |

**STATE OF ILLINOIS
 DEPARTMENT OF TRANSPORTATION**

**OMISSIONS
 SUGAR LOAF TOWNSHIP**

SCALE: SHEET OF SHEETS STA. TO STA.

| F.A. RTE. | SECTION | COUNTY | TOTAL SHEETS | SHEET NO. |
|---------------------------|---------|--------|--------------|-----------|
| - | ** | VARIES | 7 | 6 |
| CONTRACT NO. 76L93 | | | | |
| ILLINOIS FED. AID PROJECT | | | | |

