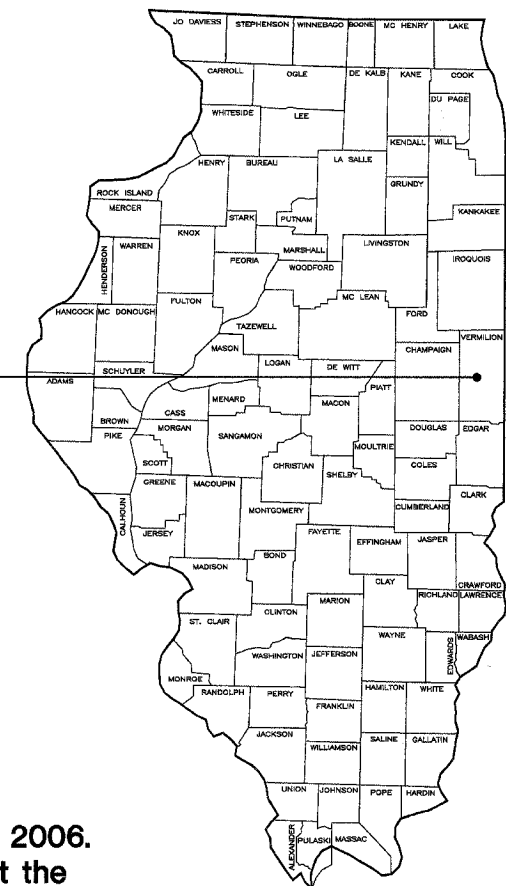


State of Illinois
Department of Natural Resources
Office of Mines and Minerals
Division of Abandoned Mined Lands

Funded by the
 United States Department of Interior
 Federal Office of Surface Mining

Vermilion County Mine Group
Reclamation Project
AML-GVeE-0507
Vermilion County
1LR

Vermilion County Mine Group
 Vermilion County



Note:


A pre-bid meeting is scheduled for this project at 10:00 A.M., Friday, September 8, 2006. All interested potential bidders are to meet in the mountain bike trail parking lot at the intersection of County Roads 1200 E and 1950 N in Kickapoo State Park. See Sheet 2 for the location map to this parking lot.

SCHEDULE OF DRAWINGS:


1. Cover Sheet
2. Location Maps
3. Summary of Quantities/General Notes
4. Typical Sections/ Survey Information
5. Existing & Proposed Conditions - Kickapoo State Park
6. Existing & Proposed Conditions - Woodard Mine Openings
7. Existing & Proposed Conditions - Brookville Area Mine Shaft #5
8. Existing & Proposed Conditions - Brookville Area Strip Mine
- 9-15. Cross Sections - Kickapoo State Park
- 16-17. Cross Sections - Kickapoo State Park
18. Pipe Culvert Profiles
19. Details (Shaft Filling & Mine Opening Marker)
 - IDOT Standard 542101 - Reinforced Concrete End Sections for Pipe Culverts, 375mm (15") thru 900 mm (36") Diam. at Right Angle with Roadway
 - IDOT Standard 542311 - Grating for Concrete Flared End Section for 600 mm (24") thru 1300 mm (54") Pipe
 - IDOT Standard 702001 - Traffic Control Devices
 - IDOT Standard BLR-18-4 - Traffic Control Devices - Day Labor Maintenance

Prepared By IDNR Staff


Approved for Bidding:


 Joseph R. Angleton, Director
 Office of Mines and Minerals

Approved By:


 Alfred L. Clayborne, Manager
 AML Division

Approved By:


 Lawrence L. Lewis, P.E.
 IL Licensed Professional Engineer
 No. 0062-038880

