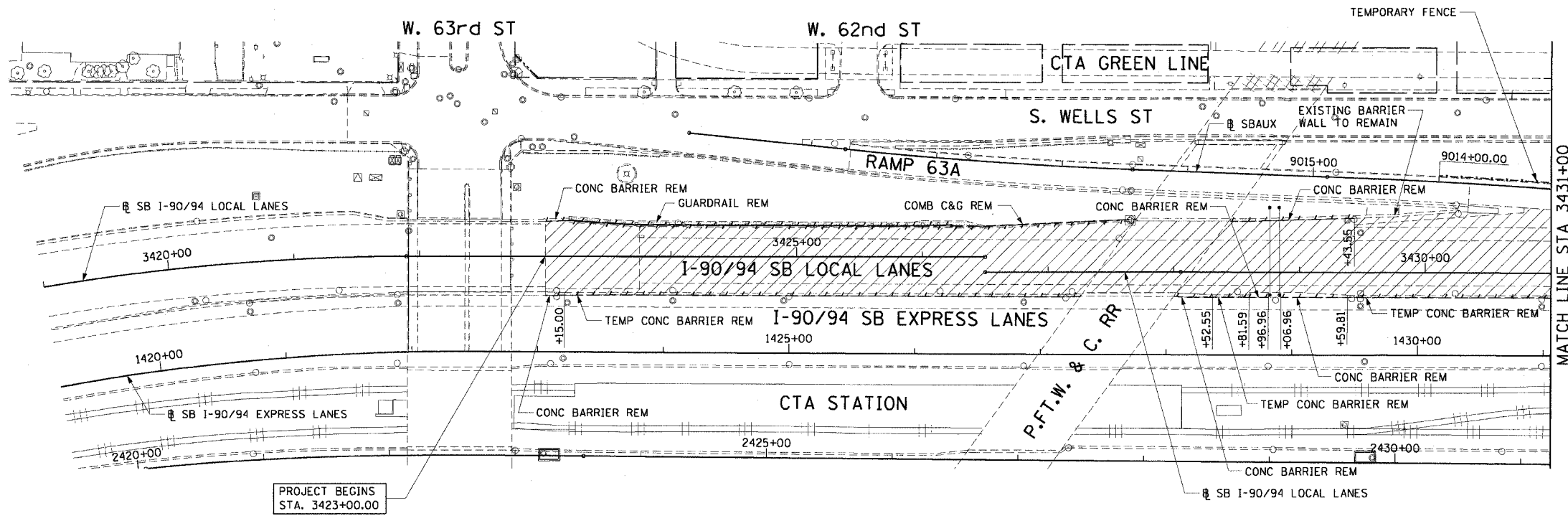
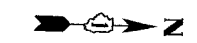
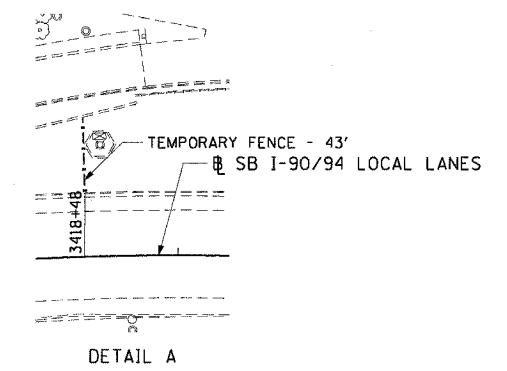


F.A.I. RTE.	SECTION	COUNTY	TOTAL SHEETS	SHEET NO.
90/94		COOK	247	30
STA. 3423+00		TO STA. 3431+00		
FED. ROAD DIST. NO. 1 ILLINOIS FED. AID PROJECT				
60A63 • (1919J5, 2021-922 PT1 & PT2) R-2				

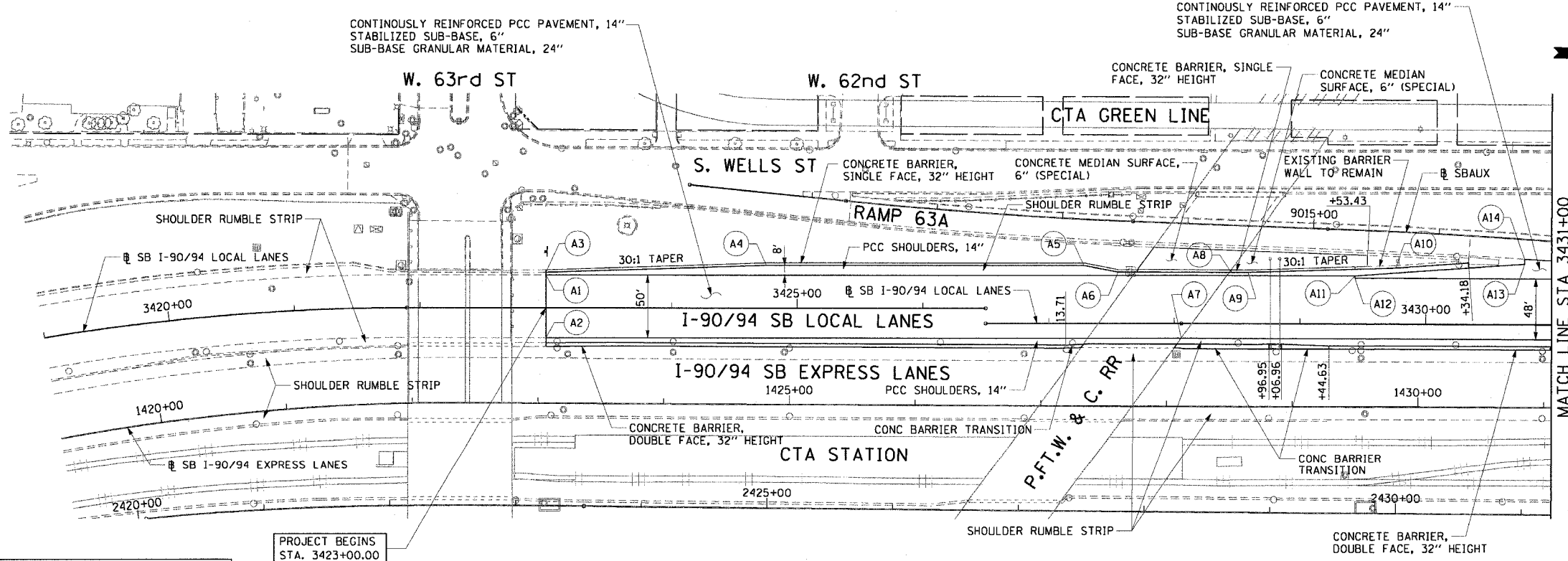


- LEGEND:**
- PAVEMENT REMOVAL
 - PAVED SHOULDER REMOVAL
 - LINEAR REMOVALS
 - TEMPORARY FENCE

- NOTES:**
- TEMPORARY FENCE LOCATED SOUTH OF THE CONTRACT LIMITS AT STATION 3418+48. SEE DETAIL A BELOW FOR LOCATION.




EXISTING CONDITIONS AND REMOVAL



- PROPOSED IMPROVEMENTS**
- NOTES:**
- STATION CALLOUTS ARE FROM THE SB I-90/94 LOCAL LANES BASELINE UNLESS OTHERWISE NOTED.
 - SEE ROADWAY DETAILS FOR CONCRETE BARRIER TRANSITIONS AT BRIDGE PIERS AND SIGN STRUCTURES.
 - SEE ALIGNMENT PLANS FOR CURVE DATA.
 - SHOULDER RUMBLE STRIPS SHALL BE CONSTRUCTED IN THE PROPOSED AND EXISTING SHOULDERS OF THE LOCAL AND EXPRESS LANES ACCORDING TO IDOT STANDARD 642001. THE SHOULDER RUMBLE STRIPS SHALL EXTEND BEYOND THE ROADWAY LIMITS TO STATION 1367+00.

PT.	STATION	OFFSET	LOC	PT.	STATION	OFFSET	LOC
A1	3423+00.00	26.00' LT	EOP	A8	3428+45.12	40.50' LT	EOS
A2	3423+00.00	24.00' RT	EOP	A9	3428+58.55	40.50' LT	EOS
A3	3423+00.00	28.15' LT	EOS	A10	3429+75.96	44.41' LT	EOS
A4	3424+75.56	34.00' LT	EOS	A11	3429+43.55	38.00' LT	EOP
A5	3427+28.07	46.00' LT	EOS	A12	3429+43.55	36.00' LT	EOP
A6	3427+55.23	40.57' LT	EOS	A13	3430+78.68	48.00' LT	EOP
A7	3428+05.55	12.00' RT	EOP	A14	3430+78.68	52.00' LT	EOP



REVISIONS	
NAME	DATE

RDY-1

ILLINOIS DEPARTMENT OF TRANSPORTATION
F.A.I. 90/94 (DAN RYAN EXPRESSWAY)
63RD STREET TO GARFIELD BLVD (SB LOCAL LANES)

EXISTING AND PROPOSED ROADWAY PLANS

SCALE: 1"=50'
DATE: June 9, 2006

DRAWN BY: PHP
CHECKED BY: NJH

CTE | AECOM

F:\P\40468\DWG\8 Cnts IS & 1915\DWG\1915A\Roadway\Plan\9094\60A63\12.5A.DWG 6/5/2006 10:58:17 AM