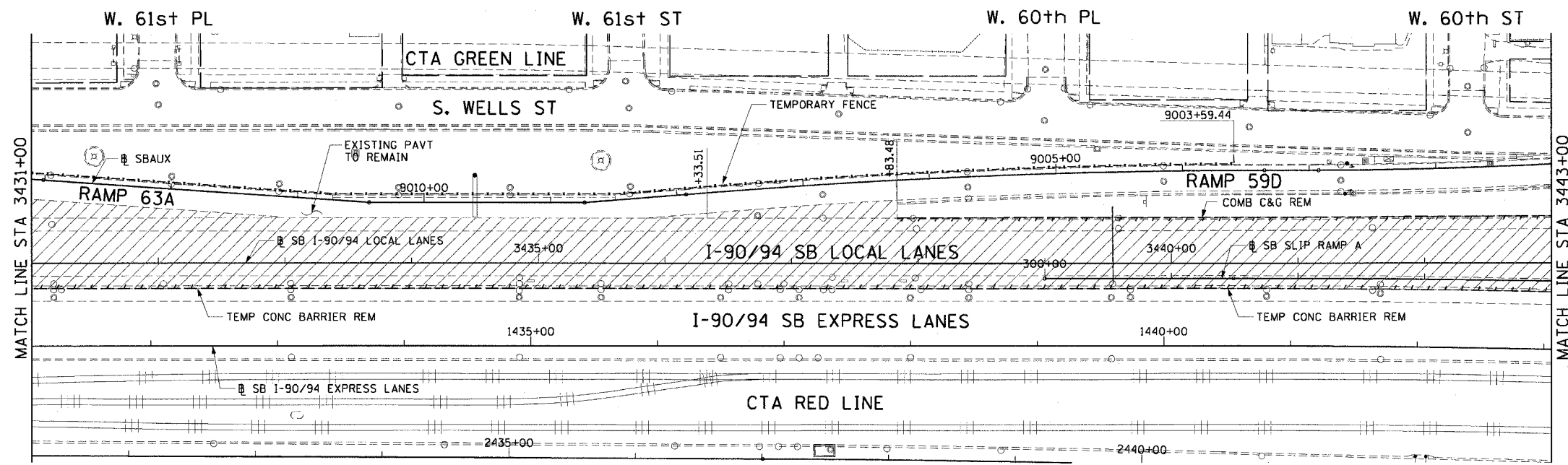
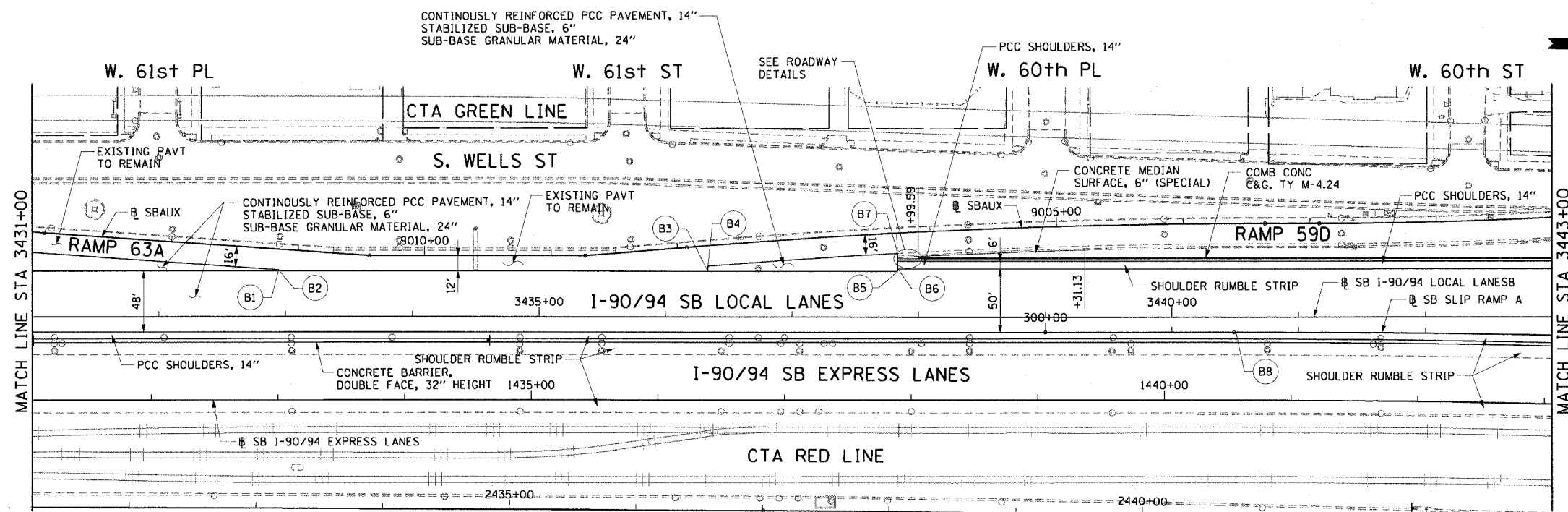


F.A.I. RTE.	SECTION	COUNTY	TOTAL SHEETS	SHEET NO.
90/94	*	COOK	247	31
STA. 3431+00		TO STA. 3443+00		
FED. ROAD DIST. NO. 1		ILLINOIS FED. AID PROJECT		
60A63		* (1919.15, 2021-922 PT1 & PT2) R-2		




- LEGEND:**
- PAVEMENT REMOVAL
 - PAVED SHOULDER REMOVAL
 - LINEAR REMOVALS
 - TEMPORARY FENCE

EXISTING CONDITIONS AND REMOVAL
PROPOSED IMPROVEMENTS



- NOTES:**
- STATION CALLOUTS ARE FROM THE SB I-90/94 LOCAL LANES BASELINE UNLESS OTHERWISE NOTED.
 - SEE ALIGNMENT PLANS FOR CURVE DATA.
 - SHOULDER RUMBLE STRIPS SHALL BE CONSTRUCTED IN THE PROPOSED AND EXISTING SHOULDERS OF THE LOCAL AND EXPRESS LANES ACCORDING TO IDOT STANDARD 642001.

PT.	STATION	OFFSET	LOC
B1	3432+94.36	36.00' LT	EOP
B2	3432+94.36	37.00' LT	EOP
B3	3436+33.51	36.00' LT	EOP
B4	3436+33.51	40.00' LT	EOP
B5	3437+83.48	36.00' LT	EOP
B6	3437+83.48	38.00' LT	EOP
B7	3437+83.39	50.00' LT	EOP
B8	301+50.66	0.00'	EOP



REVISIONS	NAME	DATE

RDY-2
ILLINOIS DEPARTMENT OF TRANSPORTATION
F.A.I. 90/94 (DAN RYAN EXPRESSWAY)
63RD STREET TO GARFIELD BLVD (SB LOCAL LANES)
EXISTING AND PROPOSED ROADWAY PLANS
SCALE: 1"=50'
DATE: June 9, 2006
DRAWN BY: PHP
CHECKED BY: NJH

CTE | AECOM

6/5/2006 10:08:13 PM