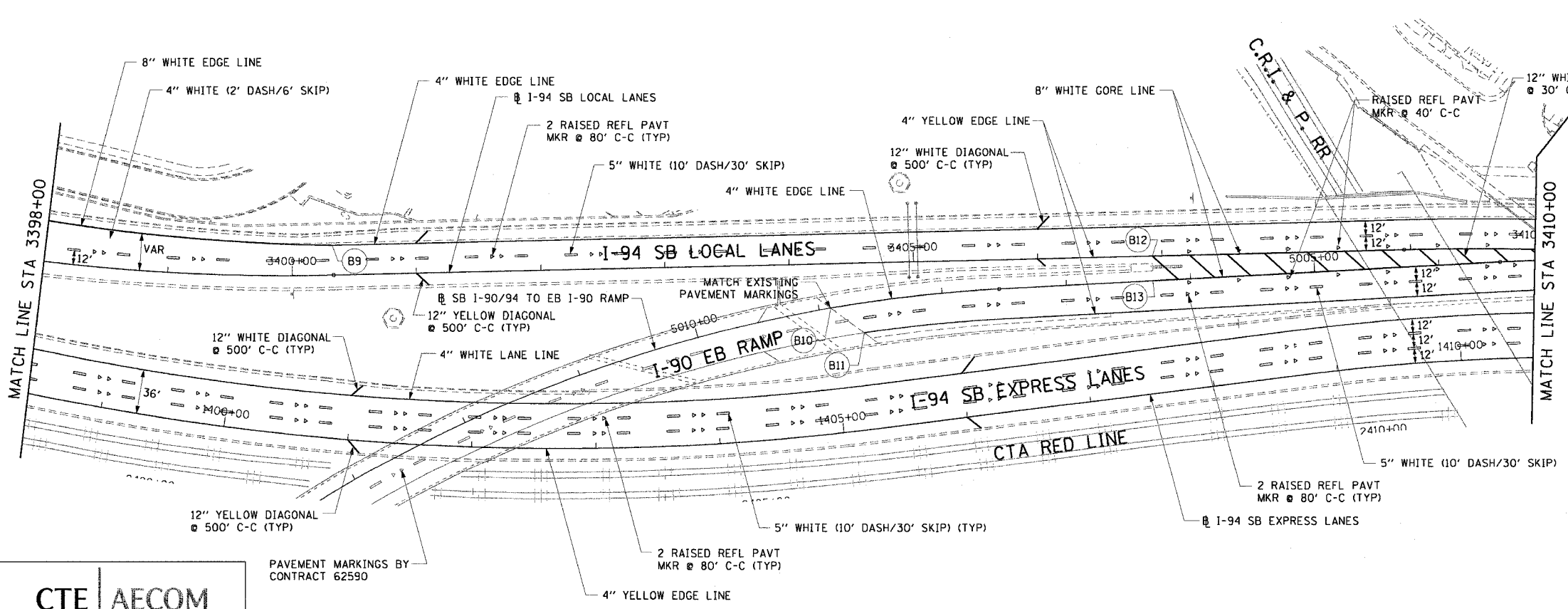
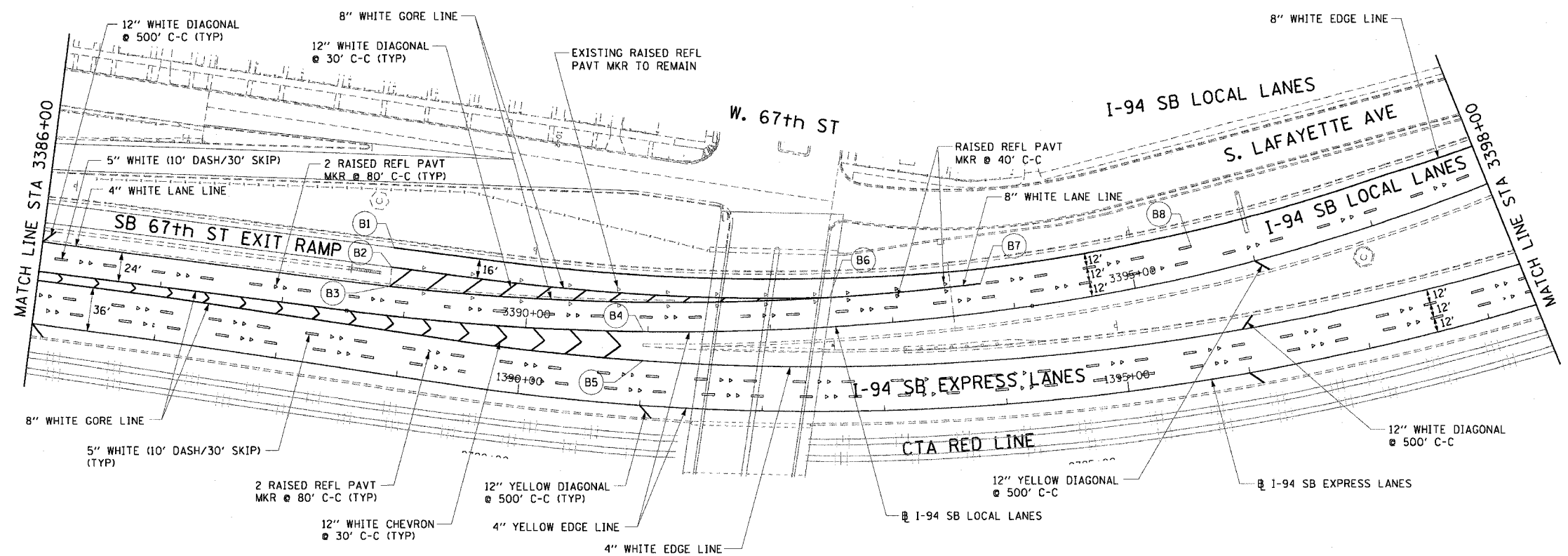



F.A.I. RTE.	SECTION	COUNTY	TOTAL SHEETS	SHEET NO.
90/94		COOK	247	87
STA. 3386+00		TO STA. 3410+00		
FED. ROAD DIST. NO. 1		ILLINOIS FED. AID PROJECT		
60A63		(1919.15, 2021-922 PT1 & PT2) R-2		



- NOTES:
1. ALL PAVEMENT MARKINGS SHALL BE POLYUREA.
 2. THE PAVEMENT MARKINGS SHALL MATCH THOSE OF CONTRACT 62590 AT THE SB 67TH EXIT RAMP AND CONTRACT 62589 AT THE I-90 EB RAMP.
 3. FOR PAVEMENT MARKING DETAILS, SEE DISTRICT 1 STANDARDS TC-12 AND TC-13.

PT.	STATION	OFFSET	PT.	STATION	OFFSET
B1	3388+85.83	56.00' LT	B8	3395+52.22	24.00' LT
B2	3388+85.83	40.00' LT	B9	3400+33.01	24.00' LT
B3	3388+86.83	24.00' LT	B10	5008+90.51	0.00'
B4	3390+96.11	0.00'	B11	5008+66.86	24.00' LT
B5	1391+00.24	36.00' LT	B12	3413+92.23	0.00'
B6	3392+49.74	24.00' LT	B13	5006+30.24	0.00'
B7	3393+74.86	24.00' LT			



REVISIONS	
NAME	DATE

ILLINOIS DEPARTMENT OF TRANSPORTATION
 F.A.I. 90/94 (DAN RYAN EXPRESSWAY)
 63RD STREET TO GARFIELD BLVD (SB LOCAL LANES)
PROPOSED PAVEMENT MARKING PLANS

SCALE: 1"=50'
 DATE: June 9, 2006

DRAWN BY: PHP
 CHECKED BY: NJH

CTE | AECOM

PAVEMENT MARKINGS BY
 CONTRACT 62590

PM-2

6/5/2006 10:54 PM