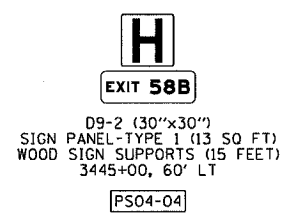
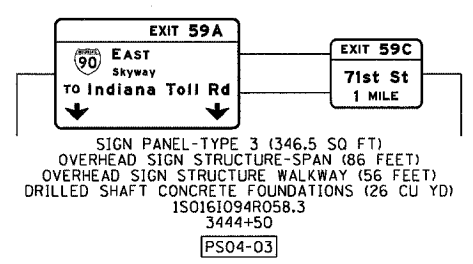
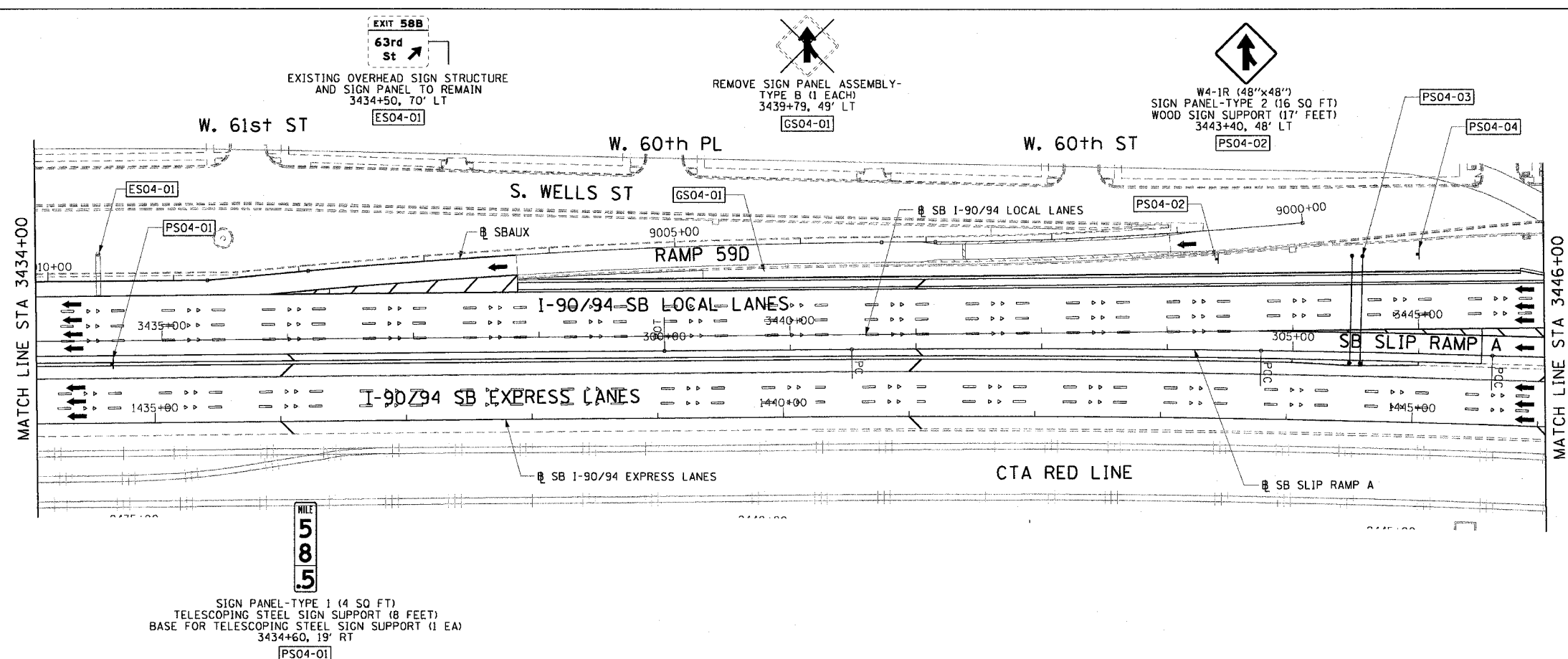
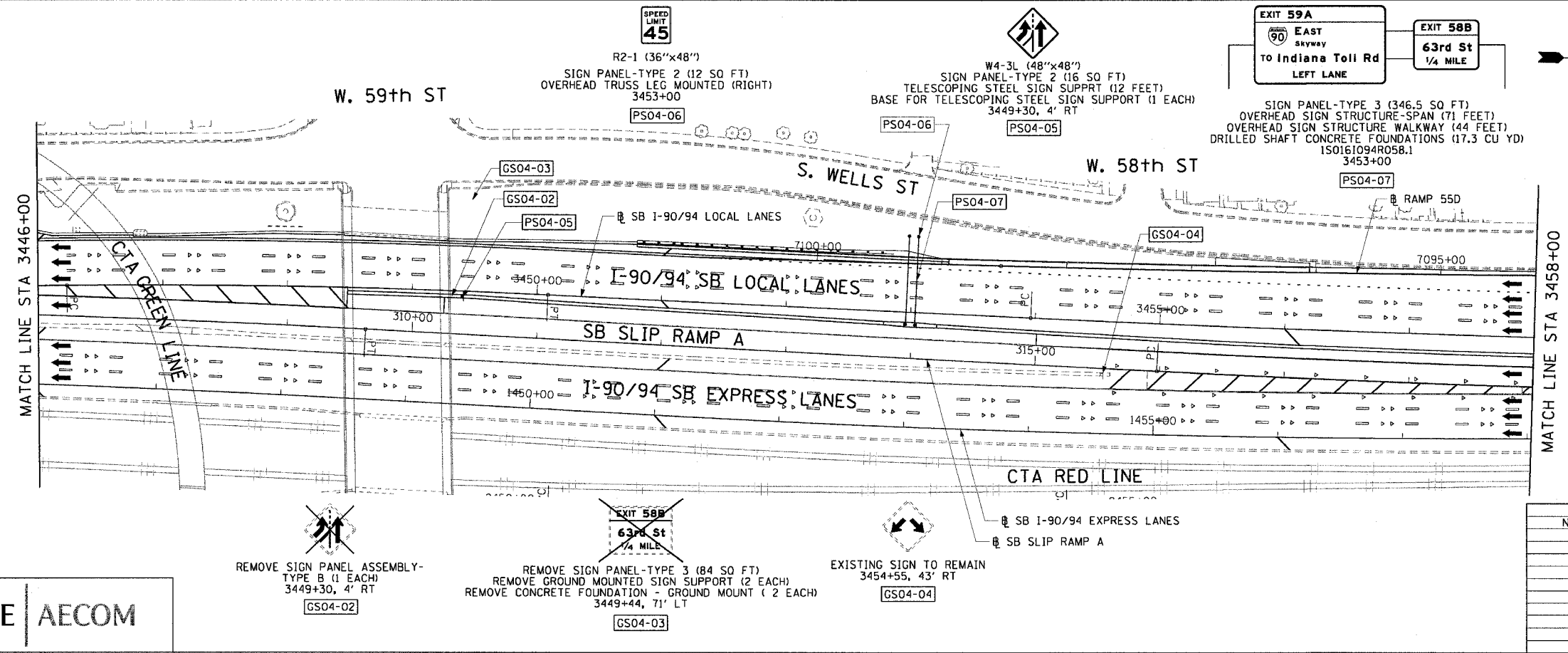


F.A.I. RTE.	SECTION	COUNTY	TOTAL SHEETS	SHEET NO.
90/94		COOK	247	95
STA. 3434+00		TO STA. 3458+00		
FED. ROAD DIST. NO. 1 ILLINOIS FED. AID PROJECT				
60A63 • (1919.15, 2021-922 PT1 & PT2) R-2				



SIGN PANEL-TYPE 1 (4 SQ FT)
TELESCOPING STEEL SIGN SUPPORT (8 FEET)
BASE FOR TELESCOPING STEEL SIGN SUPPORT (1 EA)
3434+60, 19' RT
PS04-01



- LEGEND:
- ESXX-XX EXISTING OVERHEAD OR CANTILEVER SIGNS
 - GSXX-XX EXISTING POST MOUNTED SIGNS
 - PSXX-XX PROPOSED SIGNS
- NOTES:
- FOR SIGN PANEL AND TRUSS DETAILS SEE OVERHEAD SIGN STRUCTURE DETAIL SHEETS.
 - FOR GROUND AND BARRIER MOUNTED SIGNS SEE PROPOSED SIGN PANEL DETAIL SHEETS.

REVISIONS	
NAME	DATE

SCALE: 1"=50'
DATE: June 9, 2006

ILLINOIS DEPARTMENT OF TRANSPORTATION
F.A.I. 90/94 (DAN RYAN EXPRESSWAY)
63RD STREET TO GARFIELD BLVD (SB LOCAL LANES)

PROPOSED SIGNING PLANS

DRAWN BY: PHP
CHECKED BY: RMG

CTE | AECOM

6/5/2006 3:40:58 PM