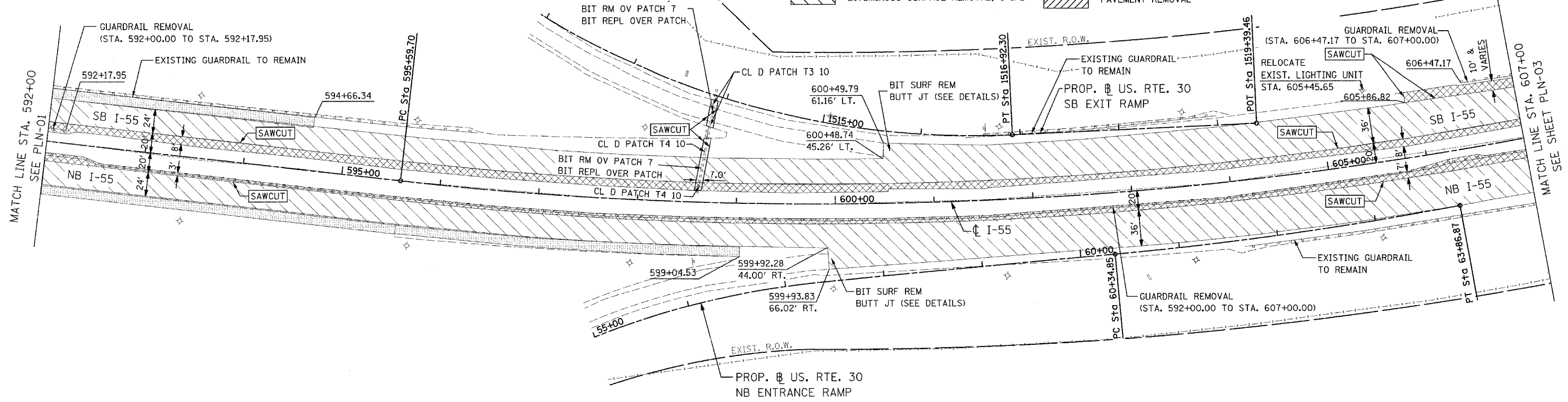


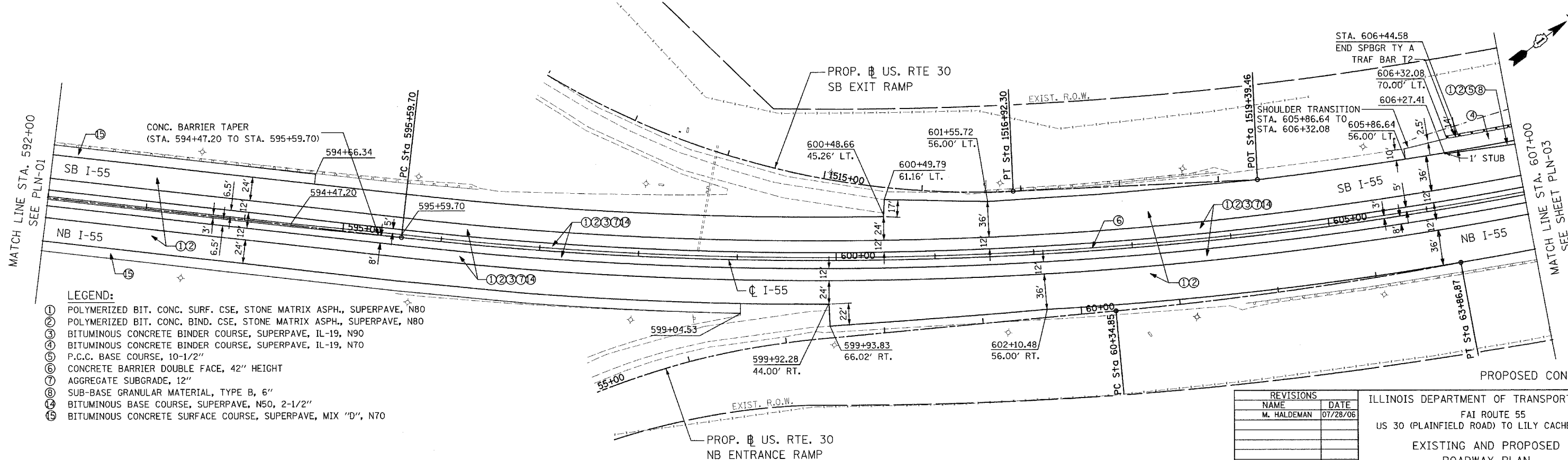
F.A.P. RTE.	SECTION	COUNTY	TOTAL SHEETS	SHEET NO.
55	2006-032 BY	WILL	505	57
STA. 592+00		TO STA. 607+00		
FED. ROAD DIST. NO. 1		ILLINOIS FED. AID PROJECT		
PLN-02 OF 11				

LEGEND:

- BITUMINOUS SHOULDER REMOVAL
- BITUMINOUS SURFACE REMOVAL, 3-1/2"
- BITUMINOUS SURFACE REMOVAL (VARIABLE DEPTH)
- PAVEMENT REMOVAL




EXISTING CONDITION



PROPOSED CONDITION

LEGEND:

- ① POLYMERIZED BIT. CONC. SURF. CSE, STONE MATRIX ASPH., SUPERPAVE, N80
- ② POLYMERIZED BIT. CONC. BIND. CSE, STONE MATRIX ASPH., SUPERPAVE, N80
- ③ BITUMINOUS CONCRETE BINDER COURSE, SUPERPAVE, IL-19, N90
- ④ BITUMINOUS CONCRETE BINDER COURSE, SUPERPAVE, IL-19, N70
- ⑤ P.C.C. BASE COURSE, 10-1/2"
- ⑥ CONCRETE BARRIER DOUBLE FACE, 42" HEIGHT
- ⑦ AGGREGATE SUBGRADE, 12"
- ⑧ SUB-BASE GRANULAR MATERIAL, TYPE B, 6"
- ⑨ BITUMINOUS BASE COURSE, SUPERPAVE, N50, 2-1/2"
- ⑩ BITUMINOUS CONCRETE SURFACE COURSE, SUPERPAVE, MIX "D", N70



REVISIONS	
NAME	DATE
M. HALDEMAN	07/28/06

ILLINOIS DEPARTMENT OF TRANSPORTATION
 FAI ROUTE 55
 US 30 (PLAINFIELD ROAD) TO LILY CACHE SLOUGH
 EXISTING AND PROPOSED
 ROADWAY PLAN

SCALE: 1" = 50'
 DATE: 07-21-06
 DRAWN BY: ALR
 CHECKED BY: DM

FINAL