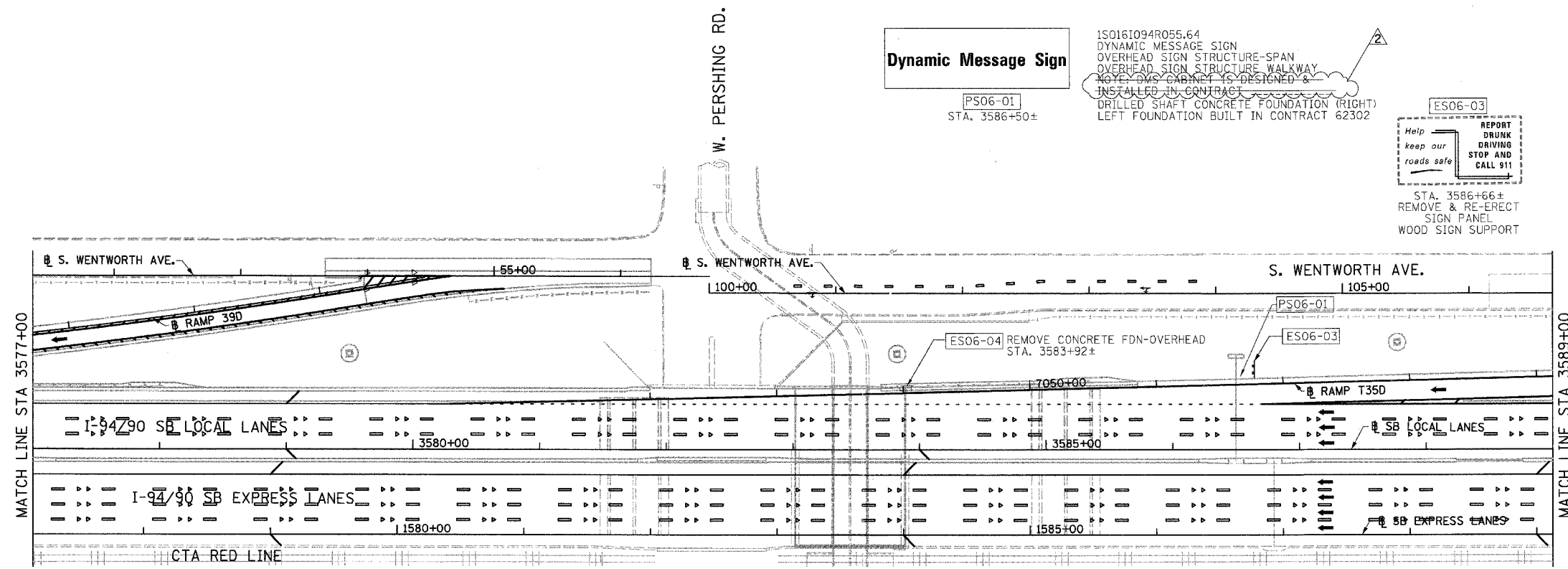
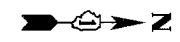


F.A.I.	SECTION	COUNTY	TOTAL SHEETS	SHEET NO.
94/90		COOK	588	243
STA.	TO STA.			
FED. ROAD DIST. NO.	ILLINOIS	FED. AID PROJECT		
62303		(2021-922 PT2 ETC 2324.6-1P) R-11		

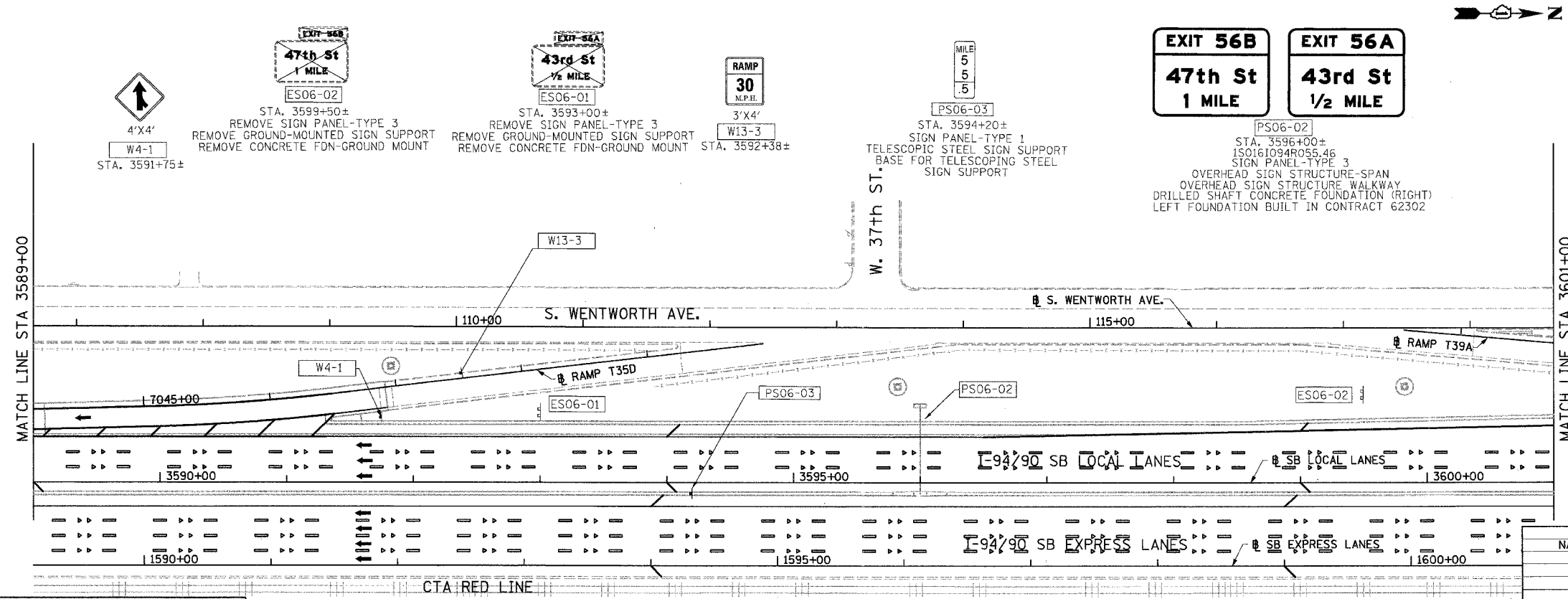


Dynamic Message Sign
 PS06-01
 STA. 3586+50±

150161094R055.64
 DYNAMIC MESSAGE SIGN
 OVERHEAD SIGN STRUCTURE-SPAN
 OVERHEAD SIGN STRUCTURE WALKWAY
 NOTE: DMS CABINET IS DESIGNED &
 INSTALLED IN CONTRACT
 DRILLED SHAFT CONCRETE FOUNDATION (RIGHT)
 LEFT FOUNDATION BUILT IN CONTRACT 62302

ES06-03
 STA. 3586+66±
 REMOVE & RE-ERECT
 SIGN PANEL
 WOOD SIGN SUPPORT

ES06-04
 REMOVE CONCRETE FDN-OVERHEAD
 STA. 3583+92±



4'x4'
 W4-1
 STA. 3591+75±

EXIT 56B
 47th St
 1/2 MILE
 ES06-02
 STA. 3599+50±
 REMOVE SIGN PANEL-TYPE 3
 REMOVE GROUND-MOUNTED SIGN SUPPORT
 REMOVE CONCRETE FDN-GROUND MOUNT

EXIT 56A
 43rd St
 1/2 MILE
 ES06-01
 STA. 3593+00±
 REMOVE SIGN PANEL-TYPE 3
 REMOVE GROUND-MOUNTED SIGN SUPPORT
 REMOVE CONCRETE FDN-GROUND MOUNT

RAMP
 30
 M.P.E.
 3'x4'
 W13-3
 STA. 3592+38±

PS06-03
 STA. 3594+20±
 SIGN PANEL-TYPE 1
 TELESCOPIC STEEL SIGN SUPPORT
 BASE FOR TELESCOPING STEEL
 SIGN SUPPORT

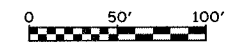
EXIT 56B
 47th St
 1 MILE

EXIT 56A
 43rd St
 1/2 MILE

PS06-02
 STA. 3596+00±
 150161094R055.46
 SIGN PANEL-TYPE 3
 OVERHEAD SIGN STRUCTURE-SPAN
 OVERHEAD SIGN STRUCTURE WALKWAY
 DRILLED SHAFT CONCRETE FOUNDATION (RIGHT)
 LEFT FOUNDATION BUILT IN CONTRACT 62302

- LEGEND:
- ESXX-XX EXISTING OVERHEAD OR CANTILEVER SIGNS
 - GSXX-XX EXISTING POST MOUNTED SIGNS
 - PSXX-XX PROPOSED SIGNS

- NOTES:
1. FOR DETAILS OF THE DYNAMIC MESSAGE SIGN TRUSS SEE OVERHEAD SIGN STRUCTURE DETAIL SHEETS.
 2. THE DYNAMIC MESSAGE SIGN WILL BE PROCURED BY IDOT CONTRACT 62947.
 3. THE DYNAMIC MESSAGE SIGN WILL BE SUPPLIED BY IDOT CONTRACT 62583.
 4. THE DYNAMIC MESSAGE SIGN SHALL BE FASTENED TO THE SIGN TRUSS BY THE CONTRACT 62303 CONTRACTOR. THE CONTRACTOR SHALL COORDINATE THE ERECTION OF THE SIGN TRUSS WITH CONTRACT 62583



REVISIONS	
NAME	DATE
ADDENDUM 2	8/04/06

ILLINOIS DEPARTMENT OF TRANSPORTATION
 F.A.I. 94/90 (DAN RYAN EXPRESSWAY)
 GARFIELD BLVD TO 31ST STREET (SB LOCAL LANES)
 PROPOSED SIGNING PLANS

SCALE: 1"=50'
 DATE: 06/09/06
 DRAWN BY: RV
 CHECKED BY: MSA

K&E KAM ENGINEERING, INC.
 CONSULTING ENGINEERS
 7074 Davis Road, Suite 205
 Elgin, Illinois 60123-1369

150161094R055.46 SHEET 243 OF 588