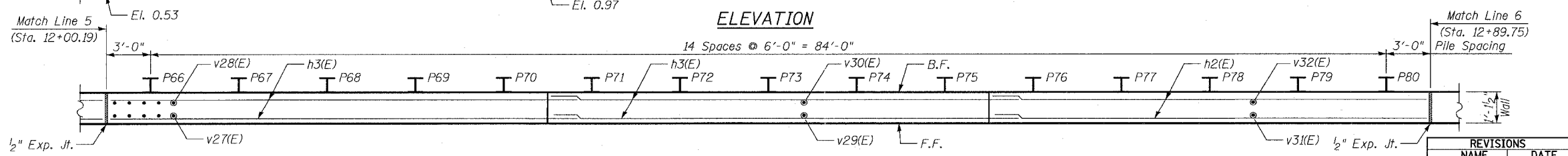
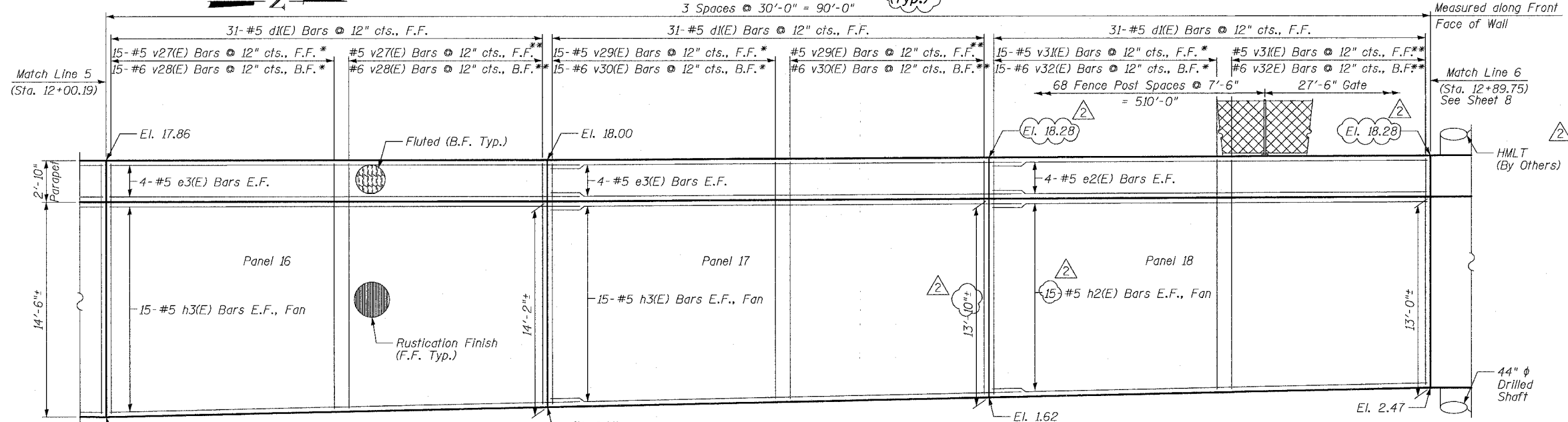
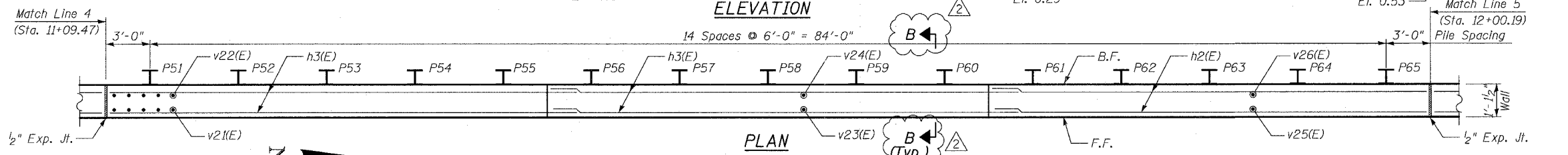
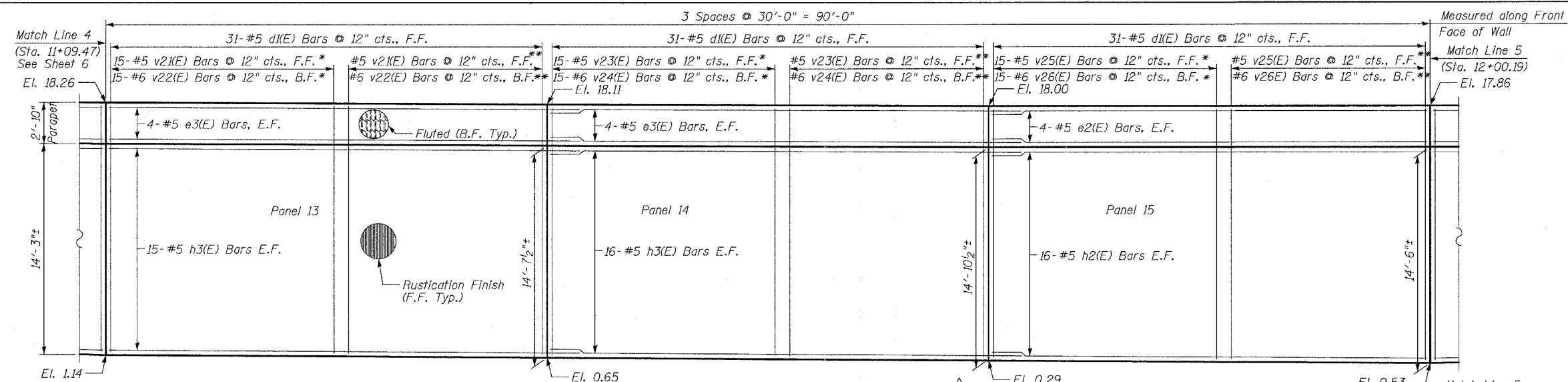


F.A.I.	SECTION	COUNTY	TOTAL SHEETS	SHEET NO.
94/90	*	COOK	588	418
STA.		TO STA.		
FED. ROAD DIST. NO.		ILLINOIS FED. AID PROJECT		
62303		*(2021-922 PT2 ETC 2324.6-1P) R-11		



- NOTES:**
- Facing in Plan Views is scaled 1:2 on an X:Y scale to show reinforcement.
 - See details for reinforcing bar clearances.
 - Stationing in parentheses is @ Wentworth Ave.
 - See Sheet 16 for Section B-B.
- * Order bars full length and cut as indicated in cutting diagram.
** Remaining Bars from Cutting Diagram
- F.F. - denotes Front Face
B.F. - denotes Back Face
E.F. - denotes Each Face

MIN BAR LAP

#5 - 2'-2"
#6 - 2'-7"

BOWMAN, BARRETT & ASSOCIATES INC.
CONSULTING ENGINEERS
Chicago, Illinois
312.228.0100
www.bbainc.com

REVISIONS	
NAME	DATE
REVISIONED	7/13/06
ADDENDUM 2	8/04/06

SHEET 7 OF 24

ILLINOIS DEPARTMENT OF TRANSPORTATION
F.A.I. 94/90 (DAN RYAN EXPRESSWAY)
GARFIELD BLVD TO 31ST STREET (SB LOCAL LANES)
COOK COUNTY
STA. 3532+90.57 TO STA. 3543+57.42
RETAINING WALL S-45S-F
WALL DETAILS 3
S.N. 016-W978

SCALE: NTS
DATE: JUNE 9, 2006
DRAWN BY: MTR
CHECKED BY: BLU