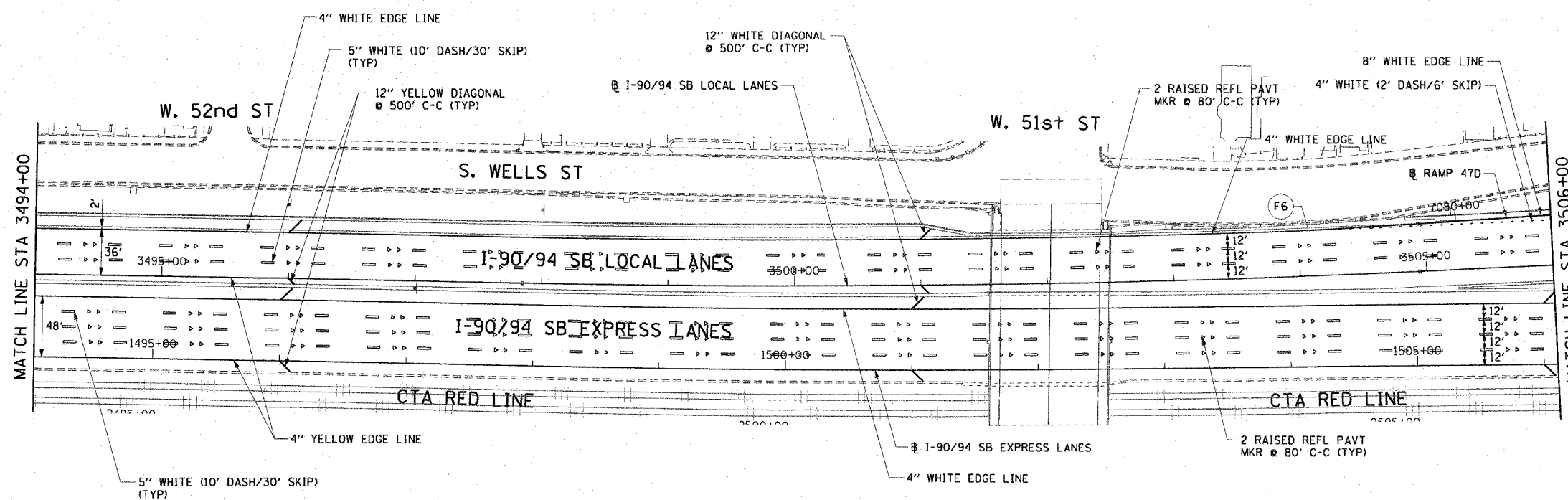
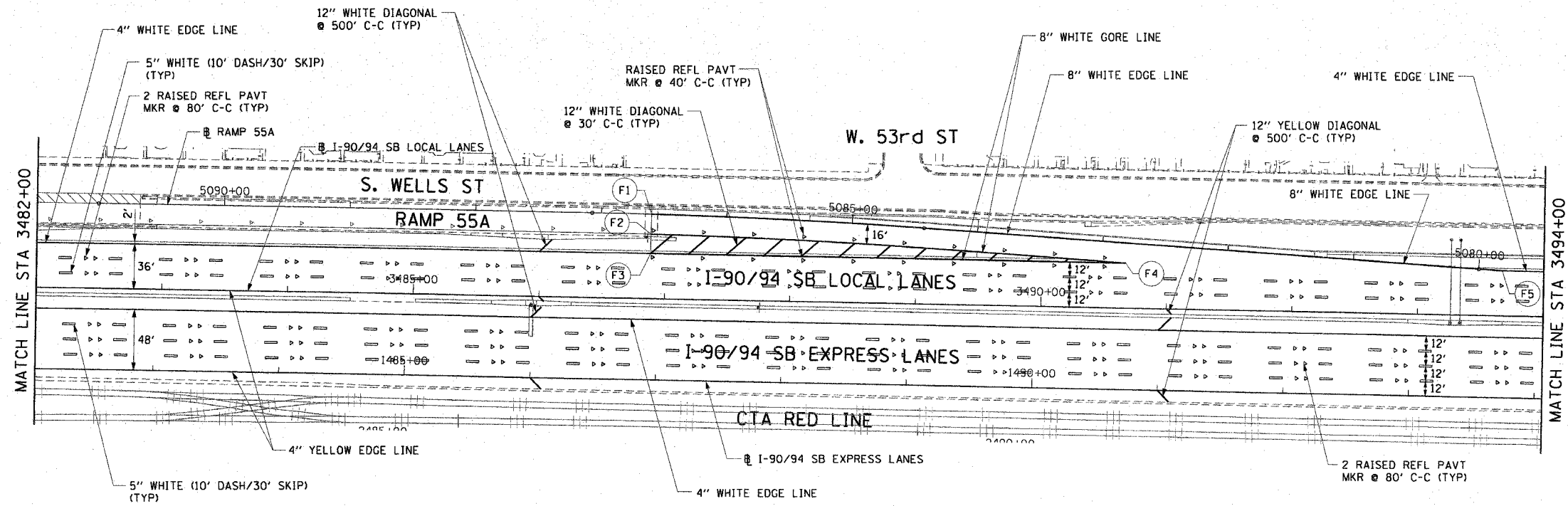



F.A.I. RTE.	SECTION	COUNTY	TOTAL SHEETS	SHEET NO.
90/94		COOK	588	228
STA. 3482+00		TO STA. 3506+00		
FED. ROAD DIST. NO. 1		ILLINOIS FED. AID PROJECT		
62303		(2021-922 PT2 ETC 2324.6-1P) R-11		



- NOTES:
- ALL PAVEMENT MARKINGS SHALL BE POLYUREA.
 - FOR PAVEMENT MARKING DETAILS, SEE DISTRICT 1 STANDARDS TC-12 AND TC-13.
 - THE PAVEMENT MARKINGS SHALL MATCH THOSE OF CONTRACT 62799 AT RAMP 55A.

PT.	STATION	OFFSET
F1	3486+88.85	67.50' LT
F2	3486+88.69	51.50' LT
F3	3486+88.53	36.00' LT
F4	3490+67.06	36.00' LT
F5	3493+66.86	36.00' LT
F6	3504+08.17	36.00' LT



REVISIONS	
NAME	DATE

ILLINOIS DEPARTMENT OF TRANSPORTATION
 F.A.I. 90/94 (DAN RYAN EXPRESSWAY)
 GARFIELD BLVD TO 31ST STREET (SB LOCAL LANES)
PROPOSED PAVEMENT MARKING PLANS

SCALE: 1"=50'
 DATE: June 9, 2006

DRAWN BY: PHP
 CHECKED BY: NJH



P:\3480468\CV\N\B-centrs\18 & 19\stn\cvt\19\pavement marking\pm\902222.dwg 12/28/27 PW 6/7/2006