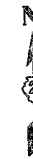


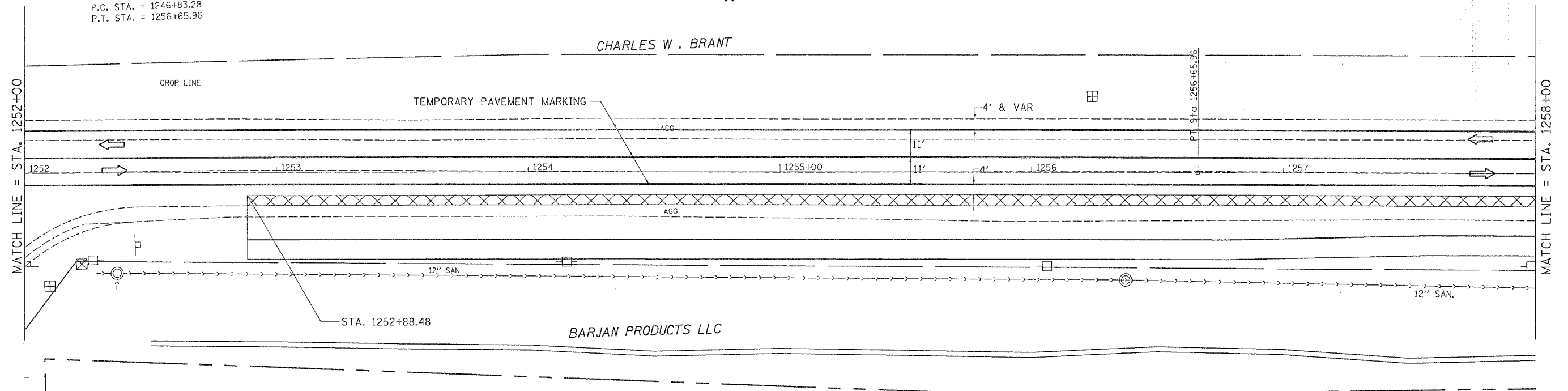

# STAGING DETAILS

CONTRACT NO. 64446

F.A.P. RTE.	SECTION	COUNTY	TOTAL SHEETS	SHEET NO.
589	026-150IM	ROCK ISLAND	116	41
STA.		TO STA.		
FED. ROAD DIST. NO.		ILLINOIS FED. AID PROJECT		



EXIST. CURVE 280  
 PI STA. = 1251+74.63  
 $\Delta = 0^\circ 52' 24''$  (RT)  
 $D = 0^\circ 05' 20''$   
 $R = 64,471.86'$   
 $T = 491.35'$   
 $L = 982.68'$   
 $E = 1.87'$   
 $e = \text{-----}$   
 $T.R. = \text{-----}$   
 $S.E. \text{ RUN} = \text{-----}$   
 $P.C. \text{ STA.} = 1246+83.28$   
 $P.T. \text{ STA.} = 1256+65.96$



PLOT DATE = Wed Jun 21 11:05:02 2006  
 FILE NAME = c:\p\o\m\p\209704\089784s.dgn  
 PLOT SCALE = 28.0000 / 1 IN.  
 USER NAME = mgllj

REVISIONS		ILLINOIS DEPARTMENT OF TRANSPORTATION
NAME	DATE	
		SCALE: VERT. / HORIZ. / DATE
DRAWN BY		CHECKED BY
DATE		

**STAGE 2 DETAILS**