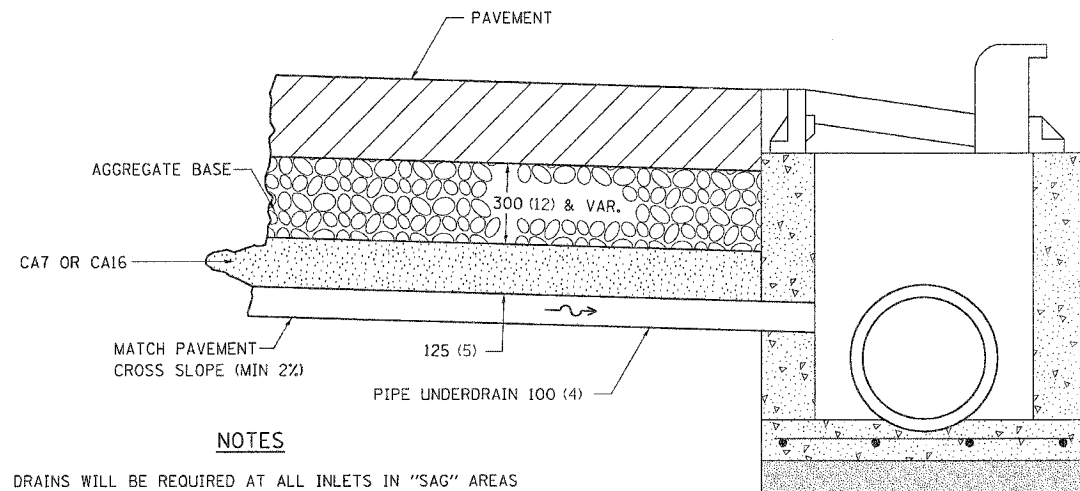


# DRAIN FOR AGGREGATE BASES IN URBAN AREAS



### NOTES

DRAINS WILL BE REQUIRED AT ALL INLETS IN "SAG" AREAS AND AS INDICATED IN THE PLANS.

THIS WORK SHALL BE COMPLETED ACCORDING TO SECTION 601 OF THE STANDARD SPECIFICATIONS.

THIS WORK WILL BE PAID FOR AT THE CONTRACT UNIT PRICE PER METER (FOOT) FOR PIPE UNDERDRAINS OF THE DIAMETER SPECIFIED WHICH PRICE SHALL INCLUDE THE CA7 OR CA16 AND THE CONNECTION TO THE INLET.

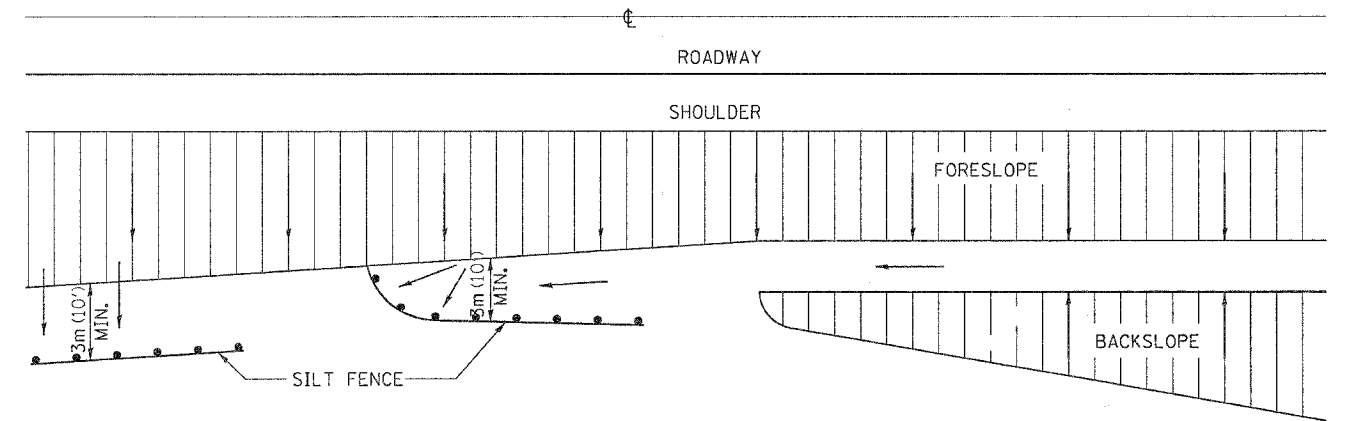
ALL DIMENSIONS ARE IN MILLIMETERS (INCHES) UNLESS OTHERWISE NOTED.

**DRAIN FOR AGGREGATE BASES IN URBAN AREAS 88.4**

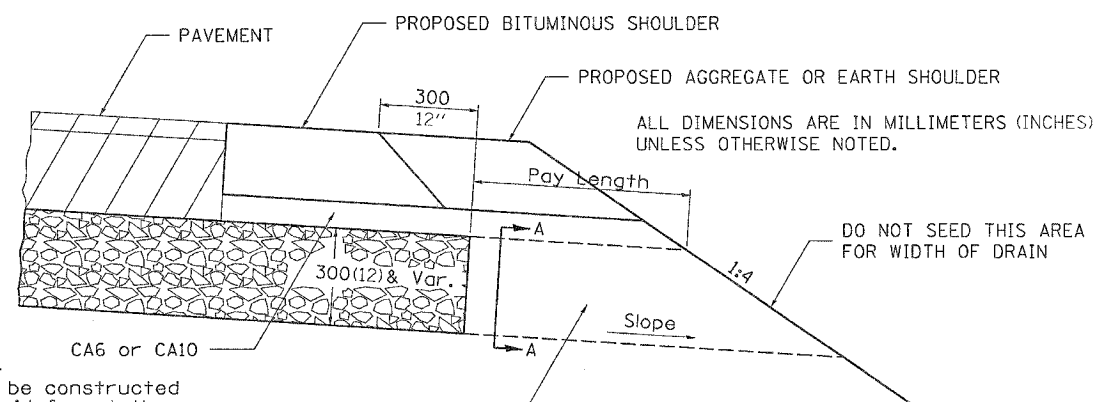
REVISED 4-7-99

CONTRACT NO. N64A46				
F.A.P. RTE.	SECTION	COUNTY	TOTAL SHEETS	SHEET NO.
599	(26-15d)M	ROCK ISLAND	116	83
STA.	TO STA.			
FED. ROAD DIST. NO.	ILLINOIS	FED. AID PROJECT		

# EROSION CONTROL DETAILS FOR SILT FENCE

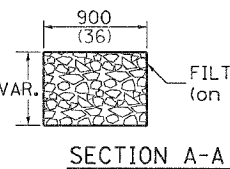


# DRAIN FOR AGGREGATE BASE COURSE



### NOTES:

The rock outlets shall be constructed using CA7 and will be paid for at the contract unit price per m<sup>2</sup> (SQ. YD.) for DRAIN FOR AGGREGATE BASE COURSE. The thickness shall be the same as the adjacent sub-base material as noted on the plans and shall include the cost of the filter fabric. The Rock outlets will be measured in m<sup>2</sup> (SQ. YD.), the width being 900 (36) by the length shown above. The cost of the CA6 or CA10 under the shoulder shall be included in the contract unit price per m<sup>2</sup> (SQ. YD.) for SUB-BASE GRANULAR MATERIAL, TYPE A of the thickness specified. The filter fabric to be used shall conform to the filter fabric used for Riprap.

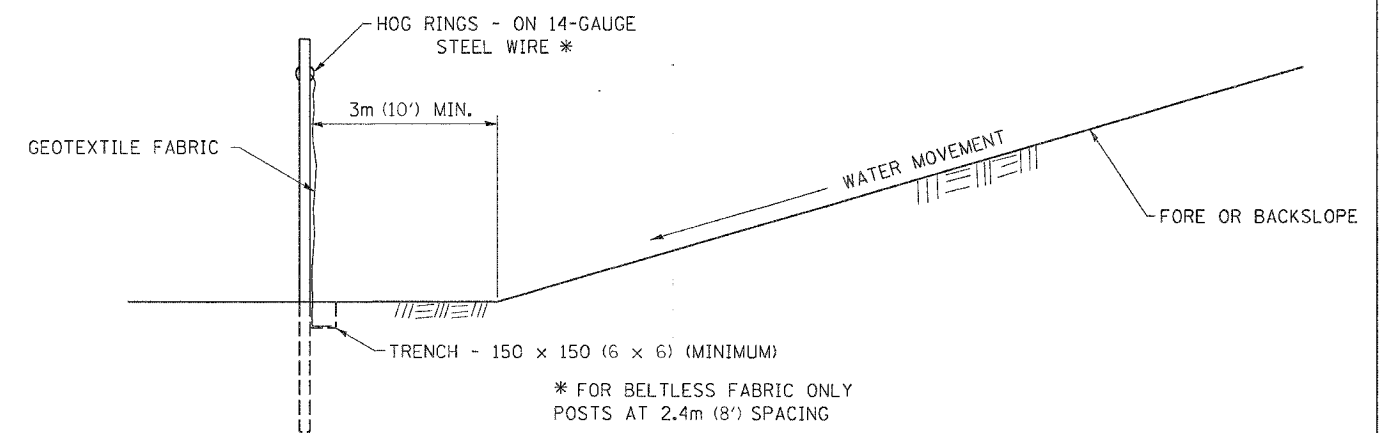


ROCK OUTLET AT ALL LOW POINTS TO BE 900 (36) WIDE AND EXTEND TO FORESLOPE

NOTE: Slope same as shoulder with 2% min.

**DRAIN FOR AGGREGATE BASE COURSE 96.4**

REVISED 6-5-06



### DETAILS OF SILT FENCE

\* FOR BELTLESS FABRIC ONLY  
POSTS AT 2.4m (8') SPACING

ALL DIMENSIONS ARE IN MILLIMETERS (INCHES) UNLESS OTHERWISE NOTED.

**EROSION CONTROL DETAILS FOR SILT FENCE 29.2**

REVISED 10-22-01

PLOT DATE = Wed Jun 21 09:51:05 2006  
 FILE NAME = c:\pcc\cadd\2007\04\18\17844.dgn  
 PLOT SCALE = 50.0000 / 1 in.  
 REFERENCE = \$REF\$